

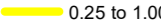

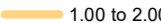




Hotspot Map: Pilbara

Hotspot information consists of MMIS strike data involving cattle and sheep in pastoral regions from July 2017 to June 2020 inclusive.

Published: 26/10/2020

	State Roads	Strikes / km/ 3 years
	Regional Office	 0.25 to 1.00
	Region	 1.00 to 2.00
		 2.00 to 3.00
		 > 3.00

