



Animal Alert

Many of the major rural highways are **unfenced** due to the vast expanse of land, therefore **no barriers** are present to prevent wild or pastoral animals **wandering across the road**.



- Be alert for animals on the road, particularly dusk and dawn.
- Watch out for warning signs on the road, different regions have different animals.
- Slow down and sound your horn if you encounter an animal.

Main Roads Western Australia

Don Aitken Centre, Waterloo Crescent, East Perth WA 6004
Phone 138 138 | www.mainroads.wa.gov.au

Please be aware that while every effort is made to ensure the currency of the information, data can be altered subsequent to original distribution and can also become quickly out-of-date. Information provided on this publication is also available on the Main Roads website. Please subscribe to the Rest Areas page for any updates.



mainroads
WESTERN AUSTRALIA

A Guide to Main Roads rest areas and roadside amenities

ON MAJOR ROUTES IN WESTERN AUSTRALIA



Fatigue is a silent killer on Western Australian roads. Planning ahead is crucial to managing fatigue on long road trips.

Distances between remote towns can be vast and in some cases conditions can be very hot and dry with limited fuel, water and food available.

We want you to enjoy your journey but more importantly we want you to stay safe.

Manage Fatigue

Look out for warning signs and make sure you know what to do if you feel fatigued.

Early danger signs of fatigue include:

- Wandering or disconnected thoughts
- Missing a gear, road sign or exit
- Slowing unintentionally
- Braking too late

If you:

- Are yawning
- Are blinking more than usual
- Are having trouble keeping your head up
- Notice your eyes closing for a moment or going out of focus
- Forget driving the last few kilometres

Stop Have a break or coffee
Swap drivers if possible
Have a short sleep

Maps Disclaimer

The maps contained within this Rest Area Guide provide approximate times and distances for journeys and their accuracy cannot be guaranteed. It is recommended that users exercise their own skill and care with respect to their travel plans. Main Roads, its employees and agents accept no legal liability whatsoever arising from or in connection with the accuracy, reliability, currency or completeness of the material.

Roadside Stopping Places

A roadside stopping place is an area beside the road designed to provide a safe place for emergency stopping or special stopping (e.g. rest areas, scenic lookouts, information bays, road train assembly areas). Entry signs indicate what type of roadside stopping place it is. Facilities within each vary.



Rest area



24 hour rest area



Information



Parking

Rest Areas

A rest area is a type of stopping place which provides additional facilities that may not be available at short term parking spots or information bays. This guide provides information on rest areas only, however we encourage drivers to stop and rest at any of the roadside stopping places available.

Signs showing relevant facilities that may be available in a stopping place or rest area:



Effluent dump site



Facility for people with disability



Toilets



Shelter



Picnic area



Information

Blackwater may only be disposed of in rest areas displaying the effluent dump point sign or be taken to the nearest town and disposed of at a dump site. Waste should not be dumped into river water catchments or any of the toilets provided in rest areas.







24 Hour Rest Areas

24 hour rest areas are not intended for camping and stopping is **NOT** to exceed more than 24 consecutive hours.

How to use this guide

This guide lists the rest areas and amenities provided by Main Roads on 17 major routes to enable you to manage fatigue whilst travelling. The maps in this guide are not to scale and should only be used as a supplement to other sources of route information.

Map symbols

	Road		Roadhouse
	Town		Rest area maintained by others
	Rest area		North point

Travel Check List

- Check traffic, weather and road conditions before you leave
- Pack extra food, water and fuel in case of emergency or breakdown, especially when rest stops are limited
- Give your itinerary to someone in case of an emergency
- If you have a mobile phone check your coverage en-route to your destination
- Download useful travel apps
- If you have a two way radio, tune in to Channel 40 for road user communication



Check roads for incidents affecting your journey

follow us on Twitter

twitter.com/wa_roads

twitter.com/perth_traffic



Look out for these signs. Stop, stretch and enjoy a free tea or coffee.

Contacts

Western Australia's (WA) road system covers vast distances through some of the most remote and uninhabited regions of the world. Conditions can vary, from cyclones and flooding in the north to bush fires in the wooded regions of the east and south-west of the country. Planning for your trip is important and the following information may assist in planning a safe journey.

Organisation	Phone	Website	Call for
Main Roads Western Australia	138 138	www.mainroads.wa.gov.au	General road enquiries, touring maps, rest area maps, animals on the road
	138 486		Heavy vehicle queries, sharing the road with trucks
Emergency	000		Emergency, life-threatening situations
Bureau of Meteorology (BoM)	1300 659 210	www.bom.gov.au	Weather, cyclone advice
Caravan Industry Association (CIA)	9358 5622	www.caravanwa.com.au	Travel tips, towing guide, caravan park information
Department of Fire and Emergency Services (DFES)	133 337	www.dfes.wa.gov.au	Natural disasters, bush fire, flood and cyclone warnings. Standard emergency warning signal
	1800 709 355		Fire ban information
Department of Parks and Wildlife (DPaW)	9219 9000	www.dpaw.wa.gov.au	Park brochures and guides
Office of Road Safety	9323 4688	www.ors.wa.gov.au	Road safety advice
Police	131 444	www.police.wa.gov.au	Non-emergency 24 hour Police assistance
Royal Automobile Club (RAC) WA	131 703	www.rac.com.au	Emergency Roadside Assistance, touring information
Western Australian Visitor Centres	9483 1111	www.westernaustralia.com	Information and maps on exploring Western Australia
WA Local Government Association (WALGA)	9213 2000	www.walga.asn.au	Local shires and council directory

Reference Map



Be fire aware.
Ensure all fireplaces
or barbecues are put
out before you leave.

MAP	PAGE
01 Perth to Geraldton (via Indian Ocean Drive and Brand Highway)	7
02 Perth to Geraldton (via Great Northern Highway and Brand Highway)	9
03 Geraldton to Port Hedland (via North West Coastal Highway)	11
04 Perth to Mt Magnet (via Great Northern Highway)	13
05 Mt Magnet to Port Hedland (via Great Northern Highway)	15
06 Port Hedland to Kununurra (via Great Northern Highway)	17
07 Derby to Kununurra (via Gibb River Road)	19
08 Perth to Augusta (via Forrest Highway and Bussell Highway)	21
09 Bunbury to Collie (via South Western Highway and Coalfields Highway)	23
10 Bunbury to Albany (via South Western Highway)	25
11 Perth to Albany (via Albany Highway)	27
12 Albany to Esperance (via South Coast Highway)	29
13 Perth to Esperance (via Brookton Highway and South Coast Highway)	31
14 Perth to Kalgoorlie (via Great Eastern Highway)	33
15 Kalgoorlie to Esperance (via Goldfields Highway and Coolgardie Esperance Highway)	35
16 Norseman to Eucla (via Eyre Highway)	37
17 Geraldton to Kalgoorlie/Boulder (via Mt Magnet and Goldfields Highway)	39



Location	Distance from Perth (km)	Time from Perth (min)
PERTH	00	
Mundaring	34	35min
FORSYTHS MILL	46	8min
The Lakes	51	3min
Bakers Hill	73	14min
CLACKLINE	80	6min
EADINE	83	3min
Northam	97	12min
Grass Valley	110	12min
Meenaar (4km)	117	4min
Meckering	132	10min
CUNDERDIN	156	16min
Tammin	179	16min
Kellerberrin	202	17min
Baandee	227	16min
Hines Hill	238	7min
Merredin	259	13min
Burracoppin	282	14min
Walgoolan	290	5min
Carrabin	301	7min
BODALLIN	319	11min
Moorine Rock	346	17min
Southern Cross	368	14min
Yellowdine	400	20min
435	35km	21min
475	40km	24min
496	21km	13min
BULLABULLING	544	29min
Coolgardie	553	6min
KALGOORLIE	592	29min

