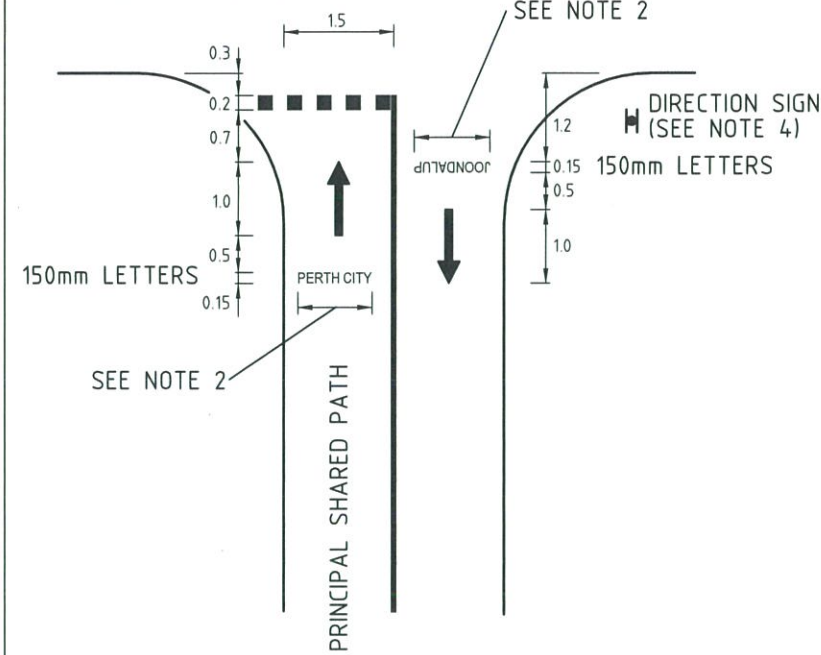
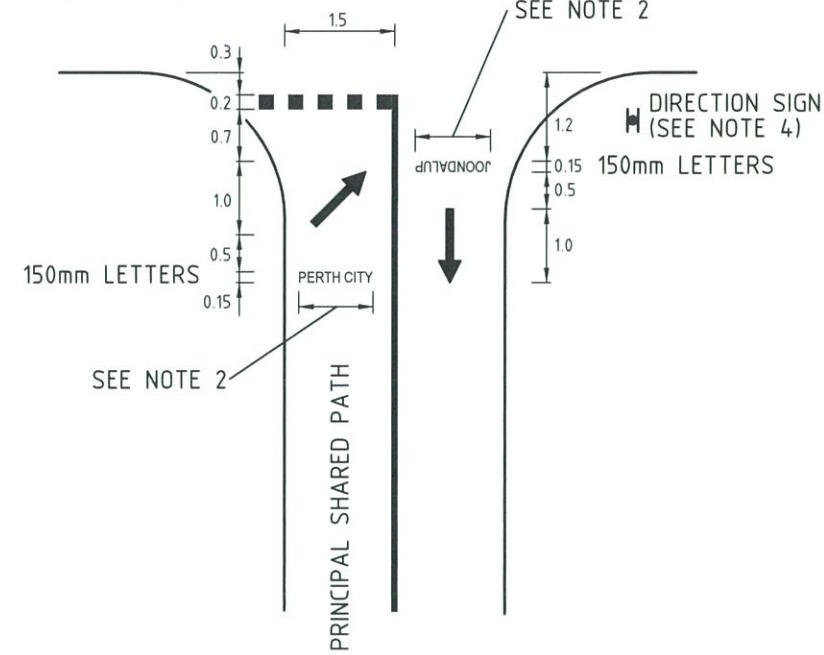


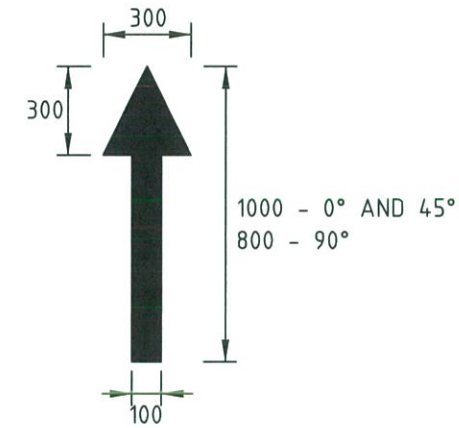
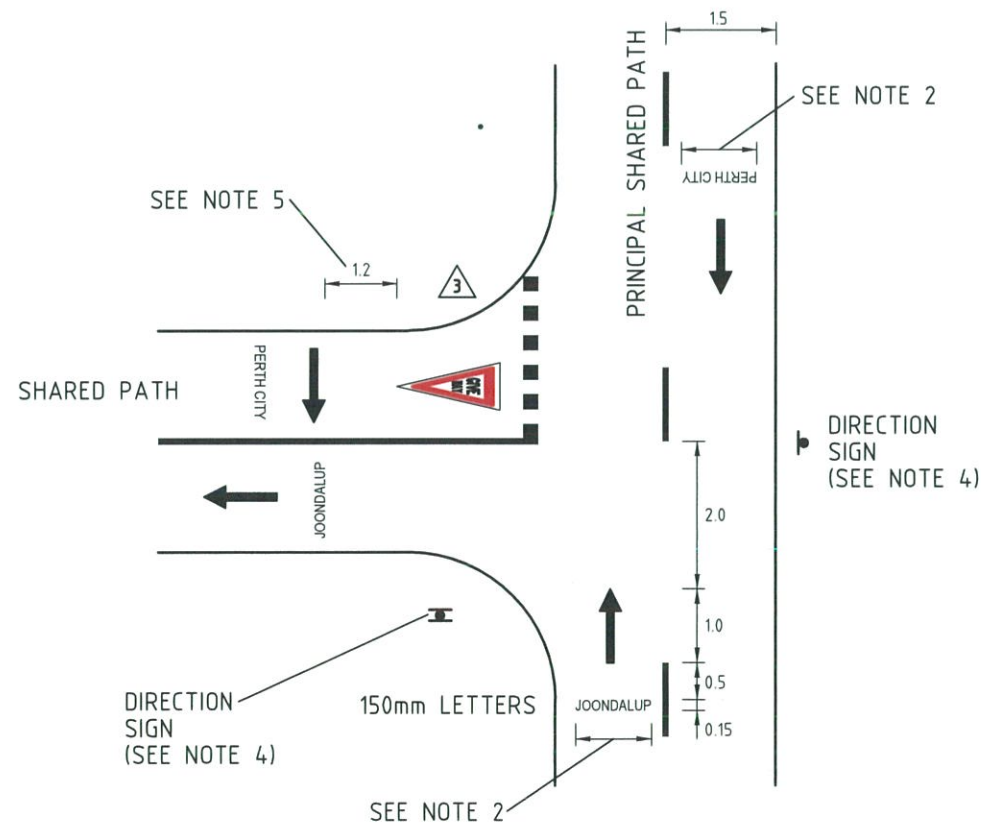
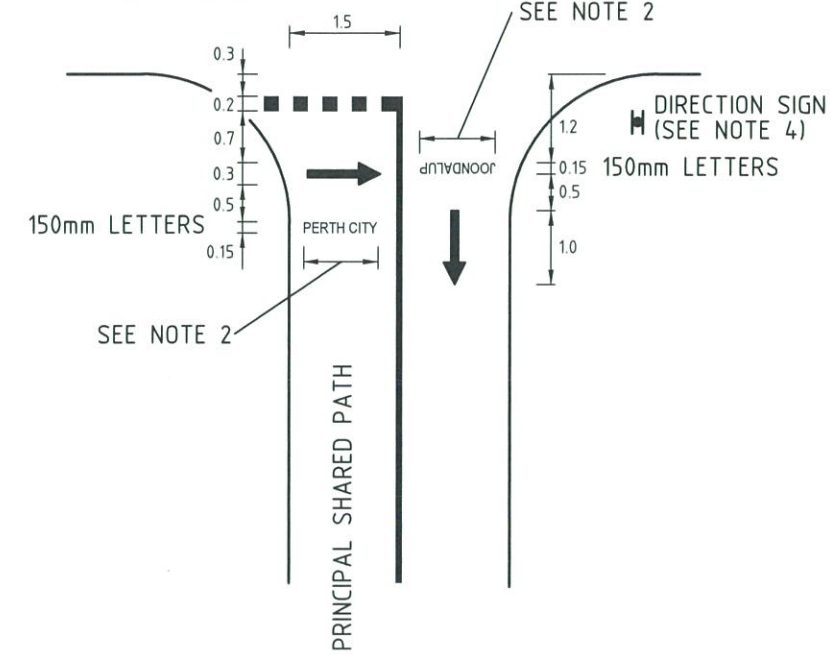
SHARED PATH OR ROAD



SHARED PATH OR ROAD



SHARED PATH OR ROAD



ARROW DETAILS

NOTES:

1. PAVEMENT ARROWS AND DESTINATIONS SHALL BE USED IN CONJUNCTION WITH THE REQUIRED BICYCLE DIRECTIONAL SIGNS.
2. MAXIMUM WIDTH OF DESTINATIONS IS TO BE 1.2M.
3. LETTERING AND ARROWS ARE TO BE LOCATED CENTRALLY WITHIN THE LEFT LANE.
4. FOR THE POSITION OF DIRECTION SIGNS, REFER TO THE BICYCLE DIRECTIONAL SIGNS - APPROVAL AND APPLICATION GUIDELINES ON THE WEBSITE. SEE ALSO 200531-0009.
5. IF "GIVE WAY" PAVEMENT MARKINGS ARE PRESENT, DIRECTIONAL PAVEMENT MARKINGS TO BE 1.2m FROM THE GIVE WAY MARKINGS.

AMENDMENTS

No.	DESCRIPTION	APPROVED & DATE
1	NOTE 1 ADDED.	R.KOORENGEVEL 24.7.13
2	NOTE 1 AMENDED.	R.KOORENGEVEL 18.11.6
3	COLOUR ADDED.	<i>[Signature]</i> 3/5/16

NOTES

1. ALL PAVEMENT MARKINGS TO BE LONG LIFE THERMOPLASTIC OR COLD APPLIED PLASTIC WITH GLASS BEADS FOR RETROREFLECTIVITY. LONG LIFE THERMOPLASTIC WILL BE IN ACCORDANCE WITH MRWA SPECIFICATION 604. IF PREFORMED THERMOPLASTIC IS USED THE SYMBOLS AND LETTERS ARE ROUTED OUT (NOT LAYERED) AND INSERTED INTO THE WARNING PAVEMENT MARKING. TWO PART COLD APPLIED PLASTIC WILL BE AS PER THE PRINCIPAL'S METHOD SPECIFICATION FOR THE INSTALLATION OF 40km/h PAVEMENT MARKINGS FOR SCHOOL ZONES (DOCUMENT # D07#67301) WITH 1-2mm SIZE FUSED ALUMINA OR CALCINED BAUXITE AGGREGATE FOR SKID RESISTANCE.

Government of Western Australia
 Technology and Environment Directorate
 ROAD AND TRAFFIC ENGINEERING BRANCH
 WATERLOO CRESCENT EAST PERTH 6004
 Telephone (08) 9323 4111 Fax (08) 9323 4449

FILE NUMBER	07/3220
DESIGNED / DRAWN	J. VOKE 8/11/07
VERIFIED	D.LANDMARK 13/11/07
APPROVED	R.GROVE 13/11/07

STANDARD DRAWING
 PRINCIPAL SHARED PATH
 DIRECTIONAL PAVEMENT MARKINGS

LOCAL AUTHORITY	DRAWING TYPE	DRAWING NUMBER	AMEND
-----------------	--------------	----------------	-------

200731-0038-3

SCALE NOT TO SCALE

3