Australian Government

BUILDING OUR FUTURE

mainroads WESTERN AUSTRALIA

Smart Freeways

Supplement to Victoria's Managed Motorway Design Guide - Volume 2

Design Practice – Parts 2 and 3

D20#550480 and D21#259011 (PDF Version)
June 2025

These guidelines are produced for the purpose of works to be carried out by Main Roads Western Australia or under contract with Main Roads. Although the guidelines are believed to be correct at the time of publication, Main Roads Western Australia does not accept the responsibility for any consequences arising from the use of the information in the guidelines by others. The users of these guidelines should rely on their own skill and judgment when applying the content of the guidelines.

© Main Roads Western Australia June 2025

For comments or further information, please contact Manager Road & Traffic Engineering, Dave Landmark, phone: (08) 9323 5441, email: dave.landmark@mainroads.wa.gov.au

Keywords: Smart freeways, managed motorways, intelligent transport systems, ramp signals, ramp metering, design guidelines

Contents

Preface **9**
Smart Freeways policy and guidelines 9
Overview **16**
Smart Freeways concept 16
Supplement to Victoria's Managed Motorways Design Guide 16
Supplement structure and terminology 17
Part 2: Managed Motorway - Network Optimisation Tools **18**
Part 2 Section 1.1: Overview 18
Part 2 Section 1.3: Overview of managed motorway tools 18
Part 2 Section 4.1: Legal basis for ramp meters 18
Part 2 Section 4.2: Control algorithms used by VicRoads 18
Part 2 Section 4.5.1: Signal timings 18
Part 2 Section 7: Exit ramp management system 19
Part 2 Section 8: Interface at surface road interchanges 19
Part 3: Motorway Planning and Design **20**
Part 3 Section 1.3: Approach to planning, design and operations 20
Part 3 Section 1.4: Performance-based design 20
Part 3 Section 1.5: Design intent 20
Part 3 Section 1.7: Additional information for design drawings presentation 21
Part 3 Section 3.1: Preliminary design volumes (mainline and ramps) 22
Part 3 Section 3.2: Enhancing existing motorways 24
Part 3 Section 3.2.2: Design traffic volumes 24
Part 3 Section 3.2.2 – 3rd dot point 24
Part 3 Section 3.2.2 – 5th dot point 26
Part 3 Section 3.2.2 – 6th dot point 26
Part 3 Section 3.2.2 – 7th dot point 26
Part 3 Section 3.3: Upgrading motorway capacity or new motorway projects 27
Part 3 Section 3.3.4.3.3: 24-hour models 27
Part 3 Section 3.5: Mainline carriageways 28
Part 3 Section 3.6.3: Ramp spacing 29
Part 3 Section 3.7.2: Mainline / ramp entry layout configurations 29
Part 3 Section 3.7.3: Mainline / ramp exit layout configurations 29
Part 3 Section 4.3: Mainline capacity analysis and design 29
Part 3 Section 4.3.1: Maximum sustainable flow rates for mainline design 30
Part 3 Section 4.3.2: Adjustments to MSFR Values in Design 33

Part 3 Section 4.3.2.4: Lane drops and Section 4.3.2.5 – exclusive exit lanes 33
Part 3 Section 4.3.2.9: High lane changing segments including weaving 35
Part 3 Sections 4.3.2.12 and 4.3.2.13: Mainline / entry and exit ramp layout configurations....35
Part 3 Section 4.4: Mainline design volume / MSFR analysis....36
Part 3 Section 4.4.4: Methodology....36
Part 3 Section 4.4.7: Traffic demand greater than mainline capacity....36
Part 3 Section 4.4: Additional information – ramp signals for CD roads....37
Part 3 Section 5: Design of mainline vehicle detector locations 38
Part 3 Section 6.2: Entry ramp discharge and Section 6.3: storage design 38
Part 3 Section 6.3: Ramp storage analysis and requirements....41
Part 3 Section 6.3.2: Compensating for storage design difficulties....41
Part 3 Sections 6.4 to 6.8: Geometric design and layout of entry ramps....41
Part 3 Section 6.4.4: Standard drawings....41
Part 3 Section 6.5: Two lane entry ramp....42
Part 3 Section 6.7: Four lane metered ramps....52
Part 3 Section 6.8: Priority access lanes 54
Part 3 Section 6.9: Designing for future retrofitting ramp signals....57
Part 3 Section 6.10: Layout of ramp signal devices and traffic management 57
Part 3 Section 6.10.1: Controller location 57
Part 3 Section 6.10.2: Signal pedestals 58
Part 3 Section 6.10.3: Signal lanterns 60
Part 3 Section 6.10.7.1: RC1 warning and regulatory sign 60
Part 3 Section 6.10.7.3: RC3 Sign – real time information sign (RTIS) 61
Part 3 Section 6.10.9: Other signs....61
Part 3 Section 6.10.10: Pavement markings....62
Part 3 Section 6.10.11: CCTV cameras....63
Part 3 Section 6.10.12: Power supply and communications....63
Part 3 Section 6.10.13: Lighting....63
Part 3 Section 7: Motorway-to-motorway ramp metering signals....63
Part 3 Section 7.3: Ramp geometry and signal layout....63
Part 3 Section 7.6: Mainline RC3-C warning signs 63
Part 3 Section 7.7.1: Vehicle detection general principles 64
Part 3 Section 7.7.3: Entry ramp detectors....64
Part 3 Section 8: Surface road access management....64
Part 3 Section 9.4: Exit ramp management system 64
Part 3 Appendix A: Extended design domain....64
References....66

List of figures

Figure 1: Example of spreadsheet analysis – summary of volumes and freeway performance 31
Figure 2: Example of spreadsheet analysis – chart of volumes and freeway capacity 31
Figure 3: Example of inappropriate exclusive left-turn lane 35
Figure 4: Example of mainline design volume exceeding the MSFR (capacity).....37
Figure 7: Typical location of RC1 signs 60
Figure 8: Line marking at the 'edges meet' point 63

List of tables

Table 1: Project design performance targets for Smart Freeway projects 21
Table 2: Additional guidance for considering design volumes.....23
Table 3: Peak hour factors (PHF) to be applied to ROM peak flows to determine ramp design flows.....25
Table 4: Smart Freeway sections – MSFR design values (PCU/h).....32
Table 5: Smart Freeway tunnel sections – MSFR design values (PCU/h).....32
Table 6: Unmanaged freeway sections – MSFR design values (PCU/h).....32
Table 7: Example of spreadsheet analysis for entry ramps analysis.....40
Table 8: Main Roads ramp signals guideline drawings.....42

Document control

Owner	Doug Morgan, Executive Director Planning and Technical Services
Custodian	Dave Landmark, Manager Road & Traffic Engineering
Document number	D20#550480 D21#259011 (PDF Version)
Issue date	June 2025
Prepared by	Paul Bennett and Dr Hendrik Zurlinden, National Transport Research Organisation (NTRO) and Maurice Burley, Traffic and Road Safety Consultant
Reviewed by	Cory Ross, Manager Intelligent Transport Systems Operations Dave Landmark, Manager Road and Traffic Engineering
Approved by	Doug Morgan, Executive Director Planning and Technical Services

Revision

Issue Date	Description	Section / page no.
Nov 2013	Main Roads Supplement to VicRoads Managed Freeways – Freeway Ramp Signals Handbook. Original document.	All
September 2020	Smart Freeways - Supplement to Victoria's Managed Motorway Design Guide Volume 2: Parts 2 and 3, Design Practice Major revision	All
March 2021	Part 3 Section 4.4.4: Methodology added. Title changed in table for VMS guidelines.	Part 3 – Section 4.4
August 2022	Drawings 201231-0027, 201231-0028, 201231-0029, 201231-0030, 201231-0031, 201231-0032 and 201731-0028 amended.	Part 3 Sections 6.4 to 6.8
October 2022	Supplementary notes to Part 3, Sections 3.1, 3.2.2, 3.3.4.3.3 amended. Supplementary notes to Part 3, Section 4.3.1 added.	Part 3 - Sections 3 and 4
February 2023	Spreadsheet link (Part 3 Section 4.4.4: Methodology) updated. Drawings 201731-028, 201231-0028, 201231-0029 updated. Reference to priority lane drawing updated (Sec 6.10.10)	Part 3 - Section 4.4.4, 6.4 to 6.8, 6.10.10

Issue Date	Description	Section / page no.
June 2025	Smart Freeways - Supplement to Victoria's Managed Motorway Design Guide Volume 2: Parts 2 and 3, Design Practice Major revision	All
November 2025	Reference to drawing 201231-0032 corrected to 202431-000305	Page 50

Preface

Smart Freeways policy and guidelines

Main Roads Western Australia has established a Smart Freeways policy and series of guidelines to guide overall planning, project development, delivery and ongoing operation of Smart Freeways in Western Australia.

The Smart Freeways documents were originally developed as part of the Managed Freeways policy framework in 2012. At that time Main Roads used the term 'Managed Freeways', which has now changed to 'Smart Freeways' with the implementation of the first Smart Freeways project on Kwinana Freeway northbound in 2019-2020. Major revisions to the Smart Freeways documents were undertaken in 2020 and new versions of the Smart Freeways guidelines were issued in March 2021. After subsequent years of Smart Freeways projects and operations in Western Australia, further revisions to these guidelines were undertaken in 2024. These new versions of the guidelines were then issued in 2025.

While historically, the consideration of ITS on freeways was typically on a case-by-case basis, the current Main Roads approach, as outlined in the Smart Freeways Policy, is that all freeways shall be considered for initial or additional ITS provision at either:

- Freeway Type F (Foundation) – foundational infrastructure for future upgrade to a Smart Freeway
- Smart Freeway Type C – having CRS
- Smart Freeway Type B – having CRS, LUMS and VSL
- Smart Freeway Type A – having ALR, CRS, LUMS and VSL.

These freeway types are described in more detail in Table 5.1 of the Smart Freeways Provision Guidelines.

The Main Roads Smart Freeways policy and guidelines providing direction and guidance include the documents listed in the table below. This document, *Smart Freeways Supplement to Victoria's Managed Motorway Design Guide, Volume 2: Parts 2 and 3* is shown highlighted.

Document	Description
Smart Freeways Policy	One-page high-level policy statement setting out Smart Freeways objectives and principles.
Smart Freeways Policy Framework Overview	Smart Freeways context, principles, corporate governance, processes and intended outcomes to achieve policy objectives.
Smart Freeways Provision Guidelines	Guidelines and warrants for application of Smart Freeways traffic management treatments and ITS devices.
Smart Freeways Operational Efficiency Audit Guidelines	Guidelines for formal examination of traffic analysis and design of all freeway projects.
Guidelines for Variable Message Signs	Guidelines for the design and use of variable message signs for traveller information for safe and efficient travel for road users.
Supplement to Victoria's Managed Motorway Design Guide, Volume 2: Design Practice, Parts 2 and 3	Main Roads supplement relating to: • network optimisation tools (benefits and operation of coordinated ramp signals). • planning and design for mainline, entry ramps (including ramp signals), exit ramps and interchanges.
Supplement to Victoria's Managed Freeways Handbook for Lane Use Management and Variable Speed Limits	Main Roads supplement relating to: • lane use management system (LUMS) • variable speed limits (VSL).

Abbreviations

ALR	All lane running
AHS	ALINEA HERO software use for the HERO-LIVE coordinated ramp signals
AP	Access point (for wireless detectors)
CCTV	Closed circuit television
CD	Collector-distributor
CMS	Changeable message sign
CRS	Coordinated ramp signals
CWCRM	City-wide coordinated ramp metering
DE	Design exception
DMS	Dynamic message sign
EDD	Extended design domain
ITS	Intelligent transport systems
JUMA	Joint use mast arm
LED	Light emitting diode
LGA	Local government authority
LUMS	Lane use management system
MMDG	Victoria's managed motorway design guide
MSFR	Maximum sustainable flow rate
NDD	Normal design domain
pc/h/ln	Passenger cars per hour per lane
RC1	Ramp control sign (ramp signals on, freeway closed, no right/left turn)
RC2	Ramp control sign (ramp signals on, prepare to stop)
RC3	Arterial road VMS (ramp control sign)
RP	Repeater point (for wireless detectors)
RTIS	Real time information sign
SCATS	Sydney Coordinated Adaptive Traffic System
STREAMS	A proprietary ITS control system by Transmax used by Main Roads and some other state road authorities in Australia

TCS	Traffic control signal
VDS	Vehicle detection station
veh/h	Vehicles per hour
veh/h/ln	Vehicles per hour per lane
VMS	Variable message sign or signs. This generic term may include dynamic message signs (DMS) and changeable message signs (CMS).
VSL	Variable speed limit
WA	Western Australia

Summary of main roads guidance

These comparison tables are provided for information only. The user of this Supplement shall ensure they make appropriate reference to the correct reference material.

Legend

✓ no additional Main Roads Smart Freeways guidance

+ additional Main Roads Smart Freeways guidance

× Main Roads supplement overrides this section in the Victoria's Guides

Section	Victoria's Managed Motorway Design Guide Volume 2: Design Practice **Part 2: Managed Motorway – Network Optimisation Tools** Section headings	**Main Roads guidance**
1	Network Optimisation Control Tools	
1.1	Overview	+
1.2	Past Experience in Melbourne	✓
1.3	Overview of Managed Motorways Tools	+
2	Ramp Metering as a Network Optimisation Tool	
2.1	Principles of Motorway Traffic Flow	✓
2.2	Ramp Metering – an Overview	✓
2.3	Principal Aims of Motorway Ramp Metering	✓
2.4	Context and Effectiveness	✓
2.5	Ramp Metering as a Management Tool	✓
3	Ramp Metering Control	
3.1	Independent Control	✓
3.2	Dynamic Coordinated (Route-Based) Control	✓
3.3	Managing Ramp Demands	✓
3.4	Control Strategies and Algorithms	✓
3.5	Why Occupancy is Used to Manage Motorway Flow	✓
3.6	Managing Heavy Congestion and Incidents	✓
3.7	Management of Entry Flows to Assist in Flow Recovery	✓
3.8	Closing Entry Ramps and/or the Motorway	✓
3.9	Traffic Diversion by Providing Traveller Information	✓
3.10	When Ramp Metering has Limited Effectiveness	✓
4	The Operation of Ramp Meters	
4.1	Legal Basis for Ramp Meters	×
4.2	Control Algorithms Used by VicRoads	+

Section	Victoria's Managed Motorway Design Guide Volume 2: Design Practice **Part 2: Managed Motorway – Network Optimisation Tools** Section headings	Main Roads guidance
4.3	Ramp Meter Operational Modes	✓
4.4	Switching on/off Signs and Signals	✓
4.5	Operating Sequence and Cycle Times (not used for design)	✓
5	Ramp Signals Integration with other Managed Motorway Operations	
5.1	Ramp Signals Response to a Lane Closure	✓
5.2	Ramp Signals Response to Changing Speed Limits	✓
5.3	Ramp Signals Response to a Freeway Closure	✓
5.4	Emergency Vehicle Access when Ramp Signals are Operating	✓
6	Benefits of Ramp Metering	
6.1	Qualitative Benefits	✓
6.2	Quantitative Benefits for the Motorway – Monash Freeway Example	✓
7	Exit Ramp Management System	
7.1	Managing Traffic Leaving the Motorway	+
8	Interface at Surface Road Interchanges	
8.1	Interchanges	✓
8.2	Entry Ramps	✓
8.3	Exit Ramps	✓
9	Ramp Metering Myths and Misunderstandings	
9.1	Introduction	✓
Appendix A	Ramp Metering – Information Bulletin	✓
Appendix B	A Short History of Ramp Metering and Ramp Metering in Melbourne	✓
Appendix C	Paper presented at the Fifth Australian Computer Conference, Brisbane, May 1972	✓

Section #	Victoria's Managed Motorway Design Guide Volume 2: Design Practice **Part 3: Motorway Planning and Design** Section headings	**Main Roads guidance**
1	General Introduction	
1.1	Context	✓
1.2	Background	✓
1.3	VicRoads Approach to Planning, Design and Operations	+
1.4	Performance-Based Design	+
1.5	Design Intent	+
1.6	Project Planning and Interaction	✓
1.7 (new)	Additional Information Relating to Design Drawings Presentation	+
2	Motorway Planning	
2.1	General Principles	✓
2.2	Iterative Design Process	✓
2.3	Other Project Planning Considerations	✓
3	Motorway Concept Design	
3.1	Preliminary Design Volumes (Mainline and Ramps)	+
3.2	Enhancing Existing Motorways (Including Retrofit or Ramp Metering Signals)	+
3.3	Upgrading Motorway Capacity or New Motorway Projects	+
3.4	Volume / Capacity Model Outputs	✓
3.5	Mainline Carriageways	+
3.6	Interchange Location and Spacing	+
3.7	Ramp-related Access Arrangements	+
4	Mainline Analysis and Functional Design	
4.1	General Process	✓
4.2	Design Volumes (Mainline and Ramps)	✓
4.3	Mainline Capacity Analysis and Design	+
4.4	Mainline Design Volume / MSFR Analysis	+
5	Design of Mainline Vehicle Detector Locations	
5.1	Principles for Detector Locations	+
5.2	Collector-Distributor Road Detector Locations	+
5.3	Detector Locations in Tunnel Segments	+
5.4	Vehicle Detection and Grouping of ITS Assets	+
6	Design of Ramp Signals and Entry Ramps	

Section #	Victoria's Managed Motorway Design Guide Volume 2: Design Practice **Part 3: Motorway Planning and Design** Section headings	**Main Roads guidance**
6.1	Overview of the Design Process	✓
6.2	Ramp Discharge Capacity for Design	+
6.3	Ramp Storage Analysis and Requirements	✓
6.4	Geometric Design and Layout of Entry Ramps	+
6.5	Two Lane Metered Entry Ramp	+
6.6	Three Lane Metered Ramps	+
6.7	Four Lane Metered Ramps	+
6.8	Priority Access Lanes	+
6.9	Designing for Future Retrofitting Ramp Signals	+
6.10	Layout of Ramp Signal Devices and Traffic Management	+
7	Motorway-to-Motorway Ramp Metering Signals	
7.1	Introduction	✓
7.2	Control of Motorway-to-Motorway Ramps	✓
7.3	Ramp Geometry and Signal Layout	×
7.4	RC2-C Warning Signs	✓
7.5	Speed and Lane Management	✓
7.6	Mainline RC3-C Warning Signs	✓
7.7	Vehicle Detection	✓
7.8	Other Signs	✓
7.9	Pavement Marking	✓
7.10	CCTV Cameras	✓
8	Surface Road Access Management	
8.1	General Principles	✓
8.2	Interchange Capacity and Design Performance	✓
8.3	Managing Entry Ramp Queue Overflows	✓
9	Exit Ramp Design and Management	
9.1	Principles for Managing Traffic at Exit Ramps	✓
9.2	Treatment Options	✓
9.3	Exit Ramps Design Storage	✓
9.4	Exit Ramp Management System	+
Appendix A	Extended Design Domain	×
Appendix B	Photometric Tests of LED Lanterns	✓
Appendix C	Glossary of Traffic Terms and Relationships	✓

Overview

Smart Freeways concept

Smart Freeways make the best use of the existing freeway network, particularly during times of high demand and traffic incidents. We use ITS and operational strategies that enable dynamic network management and operation in real-time. Smart Freeways traffic management initiatives, complemented by appropriate mainline and ramp geometric improvements, work together as an integrated system to achieve and maintain optimal freeway traffic conditions, with minimal delays and congestion.

Over recent years Victoria's approach to managed motorways in Melbourne has achieved unparalleled, sustainable benefits to freeway operations for safety, productivity, efficiency and reliability. We have applied the same holistic principles and learnings, while also working towards national consistency.

Supplement to Victoria's Managed Motorways Design Guide

Main Roads has been authorised by the Department of Transport Victoria (previously VicRoads) to use the following parts of the *Managed Motorway Design Guide* (MMDG) as a primary reference for Smart Freeway understanding and design. The referenced parts of the MMDG relate to mainline planning and design as well as freeway optimisation and design, particularly of coordinated ramp signals:

- Volume 2: Design Practice, Part 2: Managed Motorway – Network Optimisation Tools (version 1.1 October 2019). [click here to download Volume 2 Part 2]
- Volume 2: Design Practice, Part 3: Motorway Planning and Design (version 1.1 October 2019). [click here to download Volume 2 Part 3]

  Accordingly, this supplement has been developed to be read in conjunction with Victoria's design guides. If unable to download the Victorian design guides, email Main Roads Senior Traffic Engineer, Raj Shah at raj.shah@mainroads.wa.gov.au.

This supplement follows the same structure as Victoria's MMDG documents. The MMDG is applicable to Main Roads, unless this supplement provides either additional guidance or information which replaces MMDG requirements.

Other parts of Victoria's MMDG are also available as background relating to Smart Freeway traffic analysis, operation and design. In particular, analysis for the determination of maximum sustainable flow rates (MSFR) for design volume/capacity analyses is available in:

- Managed Motorway Design Guide (MMDG), Volume 1: Role, Traffic Theory & Science for Optimisation, Part 3: Motorway Capacity Guide. [click here to download Volume 1 Part 3]

The MSFR determination methodology is explained in section 3.3.2 - Approach 2, Variant b and section 3.3.3 'Capacity' (Approach 2, Probability of flow breakdown). In this context, occupancy rather than flow rate is to be used for the determination of flow breakdown probability curves.

Other parts of Victoria's MMDG may also be used as reference documents but are not specifically endorsed for design in Western Australia.

In Western Australia, Main Roads policies, guidelines and standards take precedence over Austroads guides and Australian standards.

Supplement structure and terminology

This supplement has the same structure as the MMDG and only additional requirements, clarifications, or practices different from Victoria appear. Where appropriate, this supplement may also contain additional sections and figures not covered by the MMDG, but the numbering sequence found in the MMDG remains. Where indicated, the figures and tables in this supplement replace those in the MMDG. Information in the MMDG should also be read in the context of Main Roads information in the *Smart Freeways Policy Framework Overview*, *Provision Guidelines* and other design guidelines.

The Smart Freeways terminology used in this supplement is to have an equivalent meaning to Managed Motorways in the MMDG and Managed Freeways in previous Main Roads guides.

References to VicRoads (now part of Department of Transport Victoria) shall be understood to have equivalent application to Main Roads Western Australia. Where specific aspects of design require endorsement or approval within Department of Transport Victoria, reference shall be made to the Main Roads governance requirements provided in the *Smart Freeways Policy Framework Overview*.

Part 2: Managed Motorway - Network Optimisation Tools

Part 2 Section 1.1: Overview

The city-wide coordinated ramp metering (CWCRM) terminology used throughout the MMDG shall be understood to be equivalent to Main Roads terminology for coordinated ramp signals (CRS).

Part 2 Section 1.3: Overview of managed motorway tools

The overview of managed motorway tools and associated functions, as well as the toolkit in Table 1, is generally applicable and may be read as background to Smart Freeways technologies. The Main Roads summary and descriptions of ITS technologies and devices is provided in the *Smart Freeways Provision Guidelines*.

The reference to VicRoads warrants in Volume 2, Part 1, shall be replaced by Main Roads warrants in the *Provision Guidelines*.

Part 2 Section 4.1: Legal basis for ramp meters

This section shall be replaced with the following information.

Freeway ramp signals in Western Australia are traffic lights as defined in the *Road Traffic Code 2000*. Regulations 39, 40 and 41 define a driver's responsibilities when approaching, or at a green, red or yellow traffic light. Other rules define responsibilities relating to the stop line and other regulatory signs and pavement markings associated with freeway ramp signals. Approval of the Executive Director Network Operations of Main Roads must be obtained to erect, establish, display, maintain or remove freeway ramp signals.

Part 2 Section 4.2: Control algorithms used by VicRoads

Main Roads is also using the HERO-LIVE suite of coordinated ramp signals algorithms, known as AHS in the Main Roads central control system STREAMS.

Part 2 Section 4.5.1: Signal timings

Main Roads has removed the 'rest on red' feature as part of freeway network operations. Thus, the statement that "During ramp metering operations, when there are no vehicles waiting at the stop line, the signals are to be held on red" should be ignored, as this method of operation is not used in Western Australia.

Part 2 Section 7: Exit ramp management system

In the future, Main Roads may consider adopting design and operational requirements for Victoria's exit ramp management system. This uses STREAMS Strategy Manager to initiate interventions using an interface with SCATS.

In the interim, along with appropriate ramp geometric design, Main Roads has been using other strategies such as SCATS detectors for managing exit ramp queues. This may need to be considered in Smart Freeway designs, where excessive queues are experienced in operations or anticipated during design.

Part 2 Section 8: Interface at surface road interchanges

Main Roads may consider adopting Victorian guidance on appropriate design, integration and management of surface road interchanges, but may also use interim strategies to avoid or minimise queue spillovers from entry ramps onto surface roads. These might be modifications to timing and phasing of traffic signals, provision of additional storage on surface roads such as extending or duplicating turning lanes at traffic signals, or modifying the method of control from signalised to give-way (or vice-versa) to help reduce or manage queues on entry ramps.

Part 3: Motorway Planning and Design

Part 3 Section 1.3: Approach to planning, design and operations

The principles in this supplement and the MMDG can be applied to the following generalised work types:

Existing freeway improvement - to retrofit a new coordinated ramp signalling system to improve safety and productivity from existing infrastructure. Other localised works would generally be needed, including vehicle detection stations and geometric improvements at entry ramps to provide required discharge capacity and storage.

Existing freeway upgrading - where additional mainline capacity (widening) and improved interchanges are being provided to upgrade capacity and improve travel time reliability.

New freeway design - for a new major link in the freeway network.

Part 3 Section 1.4: Performance-based design

The performance-based design principles in these sections are supported in the Main Roads *Smart Freeways Policy Framework Overview* (Section 5.4) which includes the following information.

Main Roads Smart Freeways policy and guideline documents aim to highlight road safety and operational principles, which both require a high priority during design. Therefore, the design intent shall produce a Smart Freeway and ITS design that will maximise the completed project's performance outcomes. This means Smart Freeway design is not just about ITS devices but also a well-designed freeway complemented with appropriate ITS, which work to optimise safety and operational performance.

The design principles to achieve these outcomes are provided in Victoria's MMDG and in this Main Roads supplement to that guide.

Part 3 Section 1.5: Design intent

The concepts of design intent and designing for operations in this section require project design performance targets that directly relate to achieving the Smart Freeway performance objectives, as outlined in the *Smart Freeway Policy Framework Overview*.

While high-level performance objectives are important for project and network evaluation, they can only be realised for a specific project if appropriate attention is given to all details in the design to ensure it is designed for operations. Table 1 provides guidance and summary of typical design targets needed for operational performance of Smart Freeway projects.

All designs shall also consider the ongoing asset management and maintenance requirements (see MMDG Part 3 Section 5.4 relating to grouping of assets, and the *Smart Freeway Policy Framework Overview* Section 4.4 relating to ongoing operations and asset management). ITS assets used on Smart Freeways should also be readily maintainable in that spare parts are readily available, and the assets can be safely accessed when maintenance is required. They should also meet the required standards for their operation and maintenance. Further guidance relating to various documents which are part of project development is provided in the *Policy Framework Overview* Section 4.10.

Table 1: Project design performance targets for Smart Freeway projects

Objective	Design performance target (at design year)
Mainline: with adequate capacity and control of entry ramps to provide minimum potential for traffic turbulence	Ratio of forecast design volume/maximum sustainable flow rates ≤ 1 (or ≤ 100%) during peak periods. A sufficient number of entry ramps are controlled with ramp signals to manage the mainline. Lane arrangements entering the mainline from entry ramps meet design guidance. Lane arrangements leaving the mainline to exit ramps meet design guidance. VDS spaced at typical spacing of every 500 metres. LUMS spaced at typical spacing of every 500 metres (if relevant).
Entry ramps: with adequate discharge capacity and storage	Ramp signal cycle time for design ramp flow not less than: • 7.5 seconds for ramps merging with the mainline • 6.5 seconds for ramps with an added lane, added lane plus merge or two added lanes entering the mainline. Storage for design ramp flow to be a desirable minimum of 4 minutes.
Exit ramps: to prevent queues impacting the mainline lanes	Exit ramps with adequate length and width (number of lanes) to accommodate storage requirements for the design traffic for 95th percentile queues plus distance for deceleration. (Consideration of interchange performance is also relevant.)
Interchanges: with adequate capacity	Practical degree of saturation based on forecast design volumes not greater than: • 0.90 for signals control • 0.85 for roundabout control • 0.80 for Stop or Give Way control.

Part 3 Section 1.7: Additional information for design drawings presentation

Design drawings need to conform to Main Roads guidance and requirements for drawing presentation as indicated on the Main Roads website. Where changes are made during construction, 'as-constructed' drawings shall also be provided by the project.

Mainline design drawings

The mainline layout drawings for Smart Freeways shall include the following design features and devices **on the same layout / alignment drawings** for ease of design review and setting up the freeway in the central control system:

- chainages along the carriageway
- layout of pavement and lane markings, including ramp connections, tapers, lane reductions (exclusive exit lanes, lane drops)

- locations of signs including direction signs and variable message signs (VMS)
- layout and positions of all vehicle detector stations (VDS)
- locations of LUMS gantries
- locations of CCTV cameras and mapping of their coverage areas
- locations of the power and communications fibre source of connection, cabinets, conduits
- locations of emergency stopping bays.

Ramp signal plans

Each ramp shall be shown on a dedicated ramp signals drawing, generally along the lines of the Main Roads guideline drawings for ramp signals (refer Part 3 Section 6.4.4 below), that is not be part of the mainline alignment drawings design grid. For long ramps two drawings may be needed, or up to three drawings for long freeway-to-freeway ramps. Inserts may be provided for assets at a distance from the ramp signals, if necessary.

The following design features and devices shall generally be shown **on the same layout drawings** for ease of design review and setting up the ramps and ramp signals in the central control system:

- ramp layout (lane lines, edge lines, continuity lines, pavement arrows), including number of lanes at the ramp entrance, stop line, at ramp nose, and the layout entering the mainline (consistent with mainline alignment drawings)
- either a chainage line along the ramp (to enable calculation of lane and ramp storages) or specific dimensions (or tabulation) of the lane and ramp storages upstream of the stop line
- location of stop line dimensioned to ramp nose and ramp entrance
- vehicle detector locations along the ramp, including dimensions to the stop line and start of ramp as well as AP and RP locations
- controller location
- ramp control signs and locations (RC1, RC2, RC3) and other electronic signs, such as overhead lane control signs, VSL signs
- location and type of signal posts or structure
- associated static traffic signs
- conduit locations for the ramp, including connections to electrical power supply and the telecommunications network, including location, size and number of conduits and pits
- other assets as may be relevant, for example safety barriers.

Part 3 Section 3.1: Preliminary design volumes (mainline and ramps)

Additional guidance, relating to determination of design volumes for the three work types listed in Part 3 Section 1.3, is summarised in Table 2. Additional information and further guidance are provided in the MMDG Vol. 2, Part.3, Section 3.2.2, and related sections of this supplement.

Determining realistic design volumes is generally an iterative process, considering travel patterns and traffic demands as well as the scope of works and other project-specific considerations.

For existing freeway improvements (no widening) and for existing freeway upgrading projects, forecast traffic volumes would generally form the basis for design volumes. Forecast traffic volumes are determined by calibrating current traffic volumes with the base and future ROM24 models, as outlined in the Main Roads WA document *Freeways Volume Adjustment from ROM24 – Guidelines*. For ease of use, an Excel based tool for determining forecast traffic volumes has been embedded in the Main Roads WA version of *Smart Freeways Mainline and Ramps Analysis* template. Click *here* to download the analysis template.

Table 2: Additional guidance for considering design volumes

Determining design volumes	Existing freeway improvement [1]	Existing freeway upgrading	New freeway design
Mainline:			
Existing maximum 15 min flow x 4 (that is a maximum 15 min demand factored up to an hour) with balanced flows along the route (mainline and ramps)	●	○	
Traffic growth or suppressed demand	●	●	
One-hour volumes from calibrated 24-hour strategic model volume outputs, with appropriate K-factor (see MMDG section 3.3.4.3.3 below)		●	●
Entry ramps: (during periods when ramp signals are expected to be operational. The entry ramp peak hour must be the same as the mainline peak hour at that location)			
Existing maximum 15 min flow x 4 x 1.05 (i.e. factored up to an hour plus 5%)[3] or Existing maximum 5 min flow x 12 (i.e. factored up to an hour) if there is a short, sharp increase[2] within the hour.	●		
Traffic growth and/or suppressed demand	●	●	
Forecast peak hour volumes from calibrated strategic modelling (derived from forecast daily volumes with an appropriate K-factor), adjusted to design flows by dividing by a peak hour factor given in Table 3a		●	●

Notes:
- ● Shall be considered
- ○ May be considered

1 Work types are defined in Part 3 Section 1.3 of this document.

2 As a rule of thumb, a short sharp increase in volume is defined as 12.5% or more of the hourly volume occurring in 5 minutes for two consecutive 5-minute periods during peak periods.

3 The 5-minute flow x 12- or 15-minute flow x 4 x 1.05 does not apply to the mainline, as the 15-minute mainline flow is consistent with the MSFR used for the design.

Part 3 Section 3.2: Enhancing existing motorways

This section specifically refers to Smart Freeway works on an existing freeway improvement (no mainline widening). These Smart Freeway works include improved operational capacity and performance from existing infrastructure by managing the mainline traffic with coordinated ramp signals.

Therefore, it is essential that a reliable understanding of existing traffic demands is achieved through investigation, particularly in the context of traffic demand for entry ramp design. Understanding of traffic demand for design of entry ramps is particularly important when retrofitting an existing freeway, as it can be difficult to satisfy traffic demand with existing entry ramp designs, where demand management is needed to achieve improved mainline productivity.

The MMDG includes guidance on a number of relevant matters that may need to be considered. The following additional comments and guidance are provided for Main Roads application.

Part 3 Section 3.2.2: Design traffic volumes

Part 3 Section 3.2.2 – 3rd dot point

This guidance relates to understanding varying ramp demands within the peak hour for existing freeway improvement projects (no widening). It shall also be applied to existing freeway upgrade projects, where there is minimal extent of widening (localised widening only to accommodate ramp improvements), and where existing ramp detector data or survey data is used to determine forecast design volumes rather than strategic modelling. Where mainline widening interacts with more than one interchange, it should fall into the freeway upgrade category as it would have the ability to change traffic patterns. It indicates that the highest 5-minute flow rate (or 15-minute flow rate factored up by 5 per cent) should be used as the basis for considering the minimum ramp demand for discharge and storage, rather than an hourly flow which may not reflect varying ramp demands during the peak period.

The purpose of this guidance is to ensure adequate design for operations, where the average peak hour flow does not represent the flow rate that occurs over a shorter period of time within the peak hour. For many entry ramps with relatively constant demand through the peak hour, the 5-minute flow rate, 15-minute flow rate and the hourly flow rate will be similar (for example traffic leaving a signalised intersection with similar cycle times through the peak).

It is expected that most of the entry ramps within the Perth metropolitan area will fall within this traffic demand regime with relatively constant demand throughout the peak hour. In such cases, the maximum 15-minute flow rate factored up by 5 per cent is recommended to be used as the basis for hourly design volumes. This ensures the maximum likely demand during the peak is used for design for existing freeway improvement works (no widening), plus any other factors relating to traffic growth and suppressed demand as outlined below.

However, at some ramps this may not be the case. For example a ramp in an industrial area or a local road with a school, where road users generally leave at about the same time, can result in a sharp increase in traffic demand over a short period. In this case the flow rate over a shorter period of time within the peak hour should be the basis for ramp signal design for ramp discharge and storage (refer MMDG Volume 2, Part 3, Section 6 and Table 6.1 regarding the basis of calculations).

In such cases, the existing maximum 5-minute flow x 12 (factored up to an hour) shall be used as the basis for ramp design.

Examples to demonstrate the above principles are:

- Entry ramp from an arterial road with constant traffic demand: an 840 veh/h design flow would result in a ramp discharge design with two lanes and minimum of 476 metres of storage.
- Entry ramp from an industrial area: a 400 veh/h design flow would normally result in a ramp discharge design with one lane and 227 metres of storage. However, if the majority of the flow occurs within a short period, for example 70 veh/5-min, these flows should be factored up to 70 x 12 = 840 veh/h for design, if excessive delays are to be avoided during operations when ramp demand is higher than the average hourly volume. This means the design needs to satisfy requirements of two lanes and 476 metres of storage and may also need factoring up if there is a significant proportion of trucks.
- This matter shall be considered by designers when working with existing flow data and the hourly average ramp flow does not represent traffic demand over a short period during the peak.

Existing freeway upgrading and new freeway design projects

ROM24 strategic modelling is to be carried out for existing freeway upgrading (with widening) and new freeway design projects to forecast daily ramp volumes for an appropriate design life. If a Smart Freeways design incorporates substantial civil works as well as CRS, then a design life of between 10 and 30 years should be considered for design (see *Provision Guidelines* Section 4.1.2). These daily forecasts are used to determine peak hour ramp volumes by using an appropriate K-factor.

Upgrading of an arterial road, for example with signalised intersections, to a freeway standard roadway, would generally include significant change to capacity, design volumes and traffic patterns. The design would also be targeting a relatively long design life and forecast volumes. Therefore, this upgrade would be defined as a new freeway.

For the above projects, ramp design shall be based on design volumes based on a maximum 15-minute flow rate using a peak hour factor (PHF) obtained from Table 3a. The peak hour ramp volumes are divided by the PHF to determine the design volumes (veh/h) for ramp signal design. These are then converted to passenger cars (pc/h) for calculation of discharge capacity and storage as required in the MMDG.

Table 3: Peak hour factors (PHF) to be applied to ROM peak flows to determine ramp design flows

Freeway / roadway section	PHF	
	AM peak	PM peak
Kwinana Freeway northbound	0.93	0.93
Mitchell Freeway southbound	0.93	0.93
All other road sections with CRS	0.95	0.95

Part 3 Section 3.2.2 – 5th dot point

This guidance relates to understanding the nature of existing traffic and traffic growth with a view to determining forecast traffic volumes for design of existing freeway improvements.

This is important if ramp capacity is to be provided for future traffic demand (for example anticipated changes to land use or development), or to accommodate additional traffic resulting from the managed mainline. This will have implications for ramp design relating to discharge capacity and storage.

This matter shall be considered by designers when working with existing flow data in the context of determining design traffic volumes for the peak hour. Options may include applying an appropriate growth factor, or in some cases, using traffic modelling to assist in refining design volumes.

Part 3 Section 3.2.2 – 6th dot point

This guidance relates to understanding the nature of suppressed traffic demand.

This will be important to consider where it is expected that existing volumes do not represent actual traffic demand (suppressed demand). It can also be related to anticipated traffic increases (induced demand) on the ramp, resulting from improved freeway throughput due to the operation of coordinated ramp signals.

This matter shall be considered by designers when working with existing flow data in the context of determining design traffic volumes for the peak hour. Options may include applying an appropriate growth factor, manual redistribution of traffic, or using traffic modelling to assist in refining design volumes.

This may also require an iterative approach to determining forecast volumes with ROM modelling, repeated for updated lane configurations resulting from initial traffic analysis. This process may even require manual adjustments to forecast volumes, in consultation with road planning subject matter experts within Main Roads with an in-depth understanding of future network and land use changes that may influence traffic growth.

Part 3 Section 3.2.2 – 7th dot point

This guidance relates to understanding the traffic demand outputs from strategic models and where projects may not be able to accommodate demand. Related guidance is provided in the MMDG Section 3.3.4 and 4.4.7.

This matter shall be considered by designers (together with other Main Roads guidelines) if there is a project requirement to carry out strategic modelling as part of the process to determine peak hour design volumes.

Where the project development process indicates that the design is not able to meet traffic demand, this needs to be documented as part of the process – refer MMDG Section 4.4.7. In this case additional storage (for example ramp redesign or storage on the arterial road) can facilitate system operation to optimise productivity by accommodating excess queues. Where feasible, this shall be provided to prevent queues interfering with arterial road operation.

Part 3 Section 3.3: Upgrading motorway capacity or new motorway projects

This section specifically refers to existing freeway upgrading (includes mainline widening) or a new freeway. These Smart Freeway works relate to achieving improved operational capacity and network performance with additional mainline infrastructure, as well as by managing the mainline traffic with coordinated ramp signals (if warrants are satisfied – see the *Smart Freeways Provision Guidelines*).

The MMDG also provides guidance relating to staging strategies, limits of control within the project scope, and determining design traffic volumes from strategic models. While the guidance provides valuable background and awareness, it is not intended to provide details of how to carry out traffic modelling where reference shall be made to current Main Roads guides.

For example, this will be important to consider if a planning investigation indicates that a two-lane freeway requires upgrading to an ultimate four-lane freeway in each direction over the full route. This investigation would need to consider the ultimate forecast traffic volumes and capacity requirements as well as warrants for Smart Freeway Type C, B, or A ITS (see the *Smart Freeways Provision Guidelines*) in the long-term planning. However, if staging of the ultimate project includes initial upgrading to three lanes in each direction and different section lengths for construction packages, then each of the medium-term projects should also be considered for standalone satisfactory traffic operation, including forecast volume and design capacity warrants for Smart Freeway Type C, B, or A ITS (see the *Smart Freeways Provision Guidelines*).

In situations where CRS are needed, there is also the possibility that the required extent of ramp signals will extend beyond the formal limits of a widening project. Decisions would also need to be made relating to interchange layouts for medium and longer-term needs.

Part 3 Section 3.3.4.3.3: 24-hour models

This guidance relates to understanding the ratio and relationship of peak period traffic demand relative to the 24-hour traffic demand, and its application to outputs from 24-hour strategic models.

The strategic modelling software used by Main Roads, the ROM24 macroscopic travel demand model, uses link capacity values similar to the maximum sustainable flow rate (MSFR) capacities in Section 4.3.1 of this supplement to Victoria's MMDG; this means the model does not use HCM capacity values.

Main Roads uses a separately documented process for obtaining the peak hour volumes from the ROM24 travel demand model, with volume adjustments based on a comparison of existing volumes and modelled (base year) volumes (refer to the *Freeways Volume Adjustment from ROM24 – Guidelines*). This process has been incorporated into the spreadsheet used for Smart Freeways capacity and ramp storage which can be downloaded here. If this link does not work, the spreadsheet can be accessed by searching for *Smart Freeways Mainline and Ramps Analysis* in the Technical Library on the Main Roads website. For 24-hour models, the peak / 24-hour ratio (K-factor) varies significantly depending on the nature of the traffic demand, level of congestion (due to loss of throughput) and whether it is a radial or circumferential route.

The choice of K-factor can have the following implications:

- If the ratio used is too low, this can result in infrastructure being under-designed with the facility not meeting traffic demand after construction.
- If the ratio used is too high, the infrastructure could be over-designed with potential for wasting money and resources.

Where analysts or designers are determining ratios from existing flow data, this shall be based on the real short-term demand, i.e. the 15-minute flow rate factored up to an hourly flow rate shall be used for this purpose, rather than the one-hour flow.

As an example, the volumes forming the basis of Figure 3-1 in the MMDG (Vol. 2, Part.3), together with the differing K-factor values are:

- Maximum hourly flow (which includes periods of congestion) at a freeway section with four lanes in one direction is measured to be 7,528 veh/h and a daily flow rate of 88,035 veh/day,
  - therefore, the K-factor based on a peak hour flow = 7,528/88,035 = 8.5%.
- At the same site the maximum 15-min flow (that is the peak demand) was measured to be 1,980 vehicles,
  - therefore, based on the 15-min peak demand, the hourly flow rate is = 4 x 15-min flow rate = 4 x 1,980 = 7,920 veh/h
  - the K-factor based on the 15-min flow rate = 7,920/88,035 = 9.0%.
- The K-factor at the above location should, therefore, be taken as 9.0%.

For heavily trafficked freeways (includes high traffic volumes during the inter-peak period), the K-factor value is typically in the order of 9 per cent. The use of a K-factor less than 9 per cent for Smart Freeway planning and design requires detailed justification (refer *Smart Freeway Policy Framework Overview* section related to governance).

When converting 24-hour model forecasts to peak period design volumes for a new freeway design, the same K-factor would generally be applied to the mainline, interchanges and ramps. For an existing freeway improvement or upgrading where modelling is carried out, different K-factors can be applied to interchange traffic movements where this can be justified from existing data. In this case, the K-factor for the ramps would generally be consistent with the mainline value to maintain flow balance relative to entering and exiting volumes. Where there are pronounced peaks and the volumes outside peaks are relatively low, as with some roads in the fringes of the metropolitan area, using existing data may lead to inappropriately high K-factors. In such situations, K-factors should be capped at 10 per cent for urban freeways and turning movements at a systems interchange, and at 12 per cent for individual turning and through movements at a service interchange.

Part 3 Section 3.5: Mainline carriageways

This section provides additional geometric ramp spacing guidance relative to both traffic safety outcomes and capacity. This guidance shall be considered for freeway planning and design as well as other geometric design matters considered under the Austroads guides and Main Roads supplements.

Part 3 Section 3.6.3: Ramp spacing

This section provides additional geometric ramp spacing guidance relative to both the Austroads *Guide to Traffic Management* and the Austroad *Guide to Road Design*. Typically, ramp spacing is defined as the distance between the centrelines of successive crossroads with interchanges on the motorway.

The section introduces new 'taper separation' terminology and provides guidance on the taper separation distance that is related to entry ramp design, exit ramp design, spacing for safety, spacing for traffic operations and spacing for exit ramp signage.

This guidance shall be considered for freeway planning and design as well as other geometric design matters considered under the Austroads guides and Main Roads supplements.

Part 3 Section 3.7.2: Mainline / ramp entry layout configurations

The principles in this section shall be read in conjunction with other Main Roads guidance. Information in MMDG Table 3.1 shall be replaced with guidance in the Main Roads *Supplement to the Austroads Guide to Traffic Management Part 3*: Traffic Studies and Analysis. Entry ramp horizontal geometry shall be designed in accordance with Main Roads *Supplement to the Austroads Guide to Road Design Part 4C* and the drawings listed in Section 6.4.1 of that supplement.

Part 3 Section 3.7.3: Mainline / ramp exit layout configurations

The principles in this section shall be read in conjunction with Main Roads guidance. Information in MMDG Table 3.2 shall be replaced with guidance in the Main Roads *Supplement to the Austroads Guide to Traffic Management Part 3*: Traffic Studies and Analysis. Exit ramp horizontal geometry shall be designed in accordance with the Main Roads *Supplement to the Austroads Guide to Road Design Part 4C* and the drawings listed in Section 6.4.1 of that supplement.

Part 3 Section 4.3: Mainline capacity analysis and design

The maximum sustainable flow rate (MSFR) to be used for design capacity varies according to the type of control (managed, partly managed, or unmanaged), number of lanes, grade and proportion of trucks, due to the flow effects of these factors on capacity. The MSFR values in the MMDG may also need to be adjusted according to other factors indicated in Section 4.3.2.

For existing freeway improvement (no widening) projects (refer Part 3 Section 1.3 above) an assessment of actual capacity may be considered for design. In this case the measured capacity (adjusted for Smart Freeway operation design) or applicable MSFR may be used for mainline design, whichever is lower.

For existing freeway upgrading projects with widening, the capacity will change due to the additional lane(s) and possibly other improvements, so generally the applicable MSFR should be used for design. However, if the existing measured capacity is considered for these projects, it would need adjustment for the additional capacity being provided. In this case the adjusted existing capacity or applicable MSFR would be used for design, whichever is lower.

When existing capacity is being assessed the methodology shall be consistent with Victoria's MMDG Volume 1: Part 3, Section 3.3.2 (Approach 2, Variant b), and Section 3.3.3 'Capacity' (Approach 2, Probability of Flow Breakdown) to determine the MSFR capacity and flow breakdown probability curves.

Part 3 Section 4.3.1: Maximum sustainable flow rates for mainline design

The MSFR values in Tables 4.1, 4.2 and 4.3 of Victoria's MMDG Vol 2, Part 3 are provided for freeway carriageways between two and 5 lanes. Guidance for carriageways wider than 5 lanes is provided in the MMDG Vol 1, Part 3 (Section 2.3)

Main Roads spreadsheet analyses include MSFR values for freeways up to 7 lanes (consistent with the MMDG Vol 1), as well as an MSFR for one-lane carriageways (such as CD roads) where the MSFR per lane value relative to two lanes has a 5 per cent reduction due to operational limitations (lack of lane overtaking)[1]. Further guidance relating to mainline analysis and ramp signal design for CD roads is in 4.4: Mainline design volume / MSFR analysis.

Mainline analyses shall use the most current version of the Excel spreadsheet endorsed by Main Roads, which can be downloaded here. Email Raj Shah at raj.shah@mainroads.wa.gov.au if unable to download this spreadsheet.

Figure 1 and Figure 2 show examples of mainline analysis outputs.

1 This reduction is consistent with international capacity guidance such as in the Dutch HCM (Handboek Capaciteitswaarden Infrastructuur Autosnelwegen' - Tabel 1).

Management and Performance Summary:	Managed	Managed	Managed	Managed	Managed	Managed	Managed	Managed	Managed	Managed	Managed	Managed	Managed
Capacity (MSFR) at Level of Control (veh/h)	5775	5775	5775	5775	5775	5775	5775	5775	5775	3578	3975	3975	3975
AM Peak - Volume / Capacity Ratio (VCR):	74%	62%	76%	73%	91%	86%	86%	71%	83%	104%	102%	88%	94%
Spare capacity / (Excess demand):	1,525	2,175	1,395	1,585	535	795	795	1,649	979	(139)	(71)	459	249
% Excess volume cf. capacity:										4%	2%		
PM Peak - Volume / Capacity Ratio (VCR):	102%	84%	109%	93%	101%	88%	88%	66%	88%	103%	105%	89%	98%
Spare capacity / (Excess demand):	(105)	945	(545)	415	(75)	715	715	1,965	705	(113)	(195)	435	65
% Excess volume cf. capacity:	2%		9%		1%					3%	5%		

Guide Freeway: Design Volumes & Layout - Managed

Schematic Layout and Volumes

		I/C 1					I/C 2					I/C 3			I/C 4					I/C 5					I/C 6		
	Total Lanes:	3	3	3	3	3	3	3	3	3	3	3	3	3	3	3	3	3	3	2	2	2	2	2	2	2	2
	AM Peak	4,250	650	3,600	780	4,380	190	4,190	1,050	5,240	260	4,980	-	4,980	854	4,126	670	4,796	1,080	3,716	330	4,046	530	3,516	210	3,726
	PM Peak	5,880	1,050	4,830	1,490	6,320	960	5,360	490	5,850	790	5,060	-	5,060	1,250	3,810	1,260	5,070	1,380	3,690	480	4,170	630	3,540	370	3,910
Traffic Flow =>	Eastbound		Taper	Merge			Taper	Merge			Taper				Taper	Merge			Taper	Merge (Lane Drop)			Taper	Merge		
<= Traffic Flow	Westbound		Merge	Taper			Merge	Taper			Merge				Merge	Taper			Add Lane	Taper			Merge	Taper		
	AM Peak	5,468	900	4,568	1,232	5,800	800	5,000	570	5,570	800	4,770	-	4,770	1,000	3,770	1,300	5,070	1,700	3,370	420	3,790	800	2,990	510	3,500
	PM Peak	4,099	700	3,399	950	4,349	200	4,149	961	5,110	500	4,610	-	4,610	1,200	3,410	560	3,970	1,200	2,770	380	3,150	500	2,650	350	3,000
	Total Lanes:	3	3	3	3	3	3	3	3	3	3	3	3	3	3	3	3	3	2	2	2	2	2	2	2	2

Management and Performance Summary:	Managed	Managed	Managed	Managed	Managed	Managed	Managed	Managed	Managed	Managed	Managed	Managed	Managed
Capacity (MSFR) at Level of Control (veh/h)	5775	5775	5775	5775	5775	5775	5775	5775	5775	3975	3975	3975	3975
AM Peak - Volume / Capacity Ratio (VCR):	95%	79%	100%	87%	96%	83%	83%	65%	88%	85%	95%	75%	88%
Spare capacity / (Excess demand):	307	1,207	(25)	775	205	1,005	1,005	2,005	705	605	185	985	475
% Excess volume cf. capacity:			0%										
PM Peak - Volume / Capacity Ratio (VCR):	71%	59%	75%	72%	88%	80%	80%	59%	69%	70%	79%	67%	75%
Spare capacity / (Excess demand):	1,676	2,376	1,426	1,626	665	1,165	1,165	2,365	1,805	1,205	825	1,325	975
% Excess volume cf. capacity:													

Figure 1: Example of spreadsheet analysis – summary of volumes and freeway performance

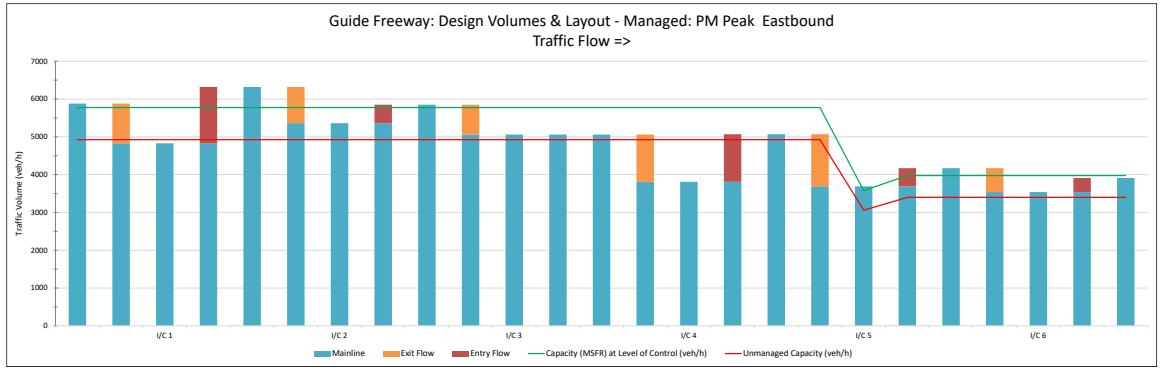

Figure 2: Example of spreadsheet analysis – chart of volumes and freeway capacity

The MSFR values in Tables 4.1, 4.2 and 4.3 in Victoria's MMDG Vol 2, Part 3 are listed in veh/h with varying levels of heavy goods vehicles (HGV). Since all Smart Freeways assessments are undertaken using PCU/h values (HGV of 0%), the following tables for MSFR values which are consistent with the analysis spreadsheet are to be used for mainline volume / capacity ratio (VCR) analyses.

Table 4: Smart Freeway sections – MSFR design values (PCU/h)

No. of mainline lanes	Gradient, s			
	s ≤ 2%	2% < s ≤ 3%	3% < s ≤ 4%	4% < s ≤ 5%
1	1,983	1,876	1,781	1,639
2	4,175	3,950	3,750	3,450
3	6,050	5,750	5,450	5,025
4	7,800	7,400	7,025	6,475
5	9,275	8,800	8,350	7,700
6	10,685	10,138	9,619	8,870
7	11,967	11,354	10,774	9,935

Table 5: Smart Freeway tunnel sections – MSFR design values (PCU/h)

No. of mainline lanes	Gradient, s			
	s ≤ 2%	2% < s ≤ 3%	3% < s ≤ 4%	4% < s ≤ 5%
1	1,805	1,722	1,627	1,496
2	3,800	3,625	3,425	3,150
3	5,725	5,425	5,150	4,750
4	7,625	7,250	6,850	6,325

Table 6: Unmanaged freeway sections – MSFR design values (PCU/h)

No. of mainline lanes	Gradient, s			
	s ≤ 2%	2% < s ≤ 3%	3% < s ≤ 4%	4% < s ≤ 5%
1	1,686	1,603	1,520	1,401
2	3,550	3,375	3,200	2,950
3	5,150	4,875	4,625	4,275
4	6,625	6,300	5,950	5,500
5	7,875	7,475	7,100	6,550
6	9,072	8,611	8,179	7,546
7	10,161	9,645	9,161	8,451

Part 3 Section 4.3.2: Adjustments to MSFR Values in Design

Refer subsections below.

Part 3 Section 4.3.2.4: Lane drops and Section 4.3.2.5 – exclusive exit lanes

In Western Australia, where a lane drop is required at a freeway ramp exit, the practice has traditionally been to carry the lane past the ramp nose and then instigate the lane drop (see MMDG Figure 4-2). The rationale behind this is to avoid a trapped lane that may result in drivers changing lanes at the last second, or worse, driving across the gore area.

A lane drop is a source of turbulence, and research has shown that a midblock lane drop can cause a capacity drop in an unmanaged freeway of 10 to 20 per cent. There is a lack of research on this matter in relation to lane drops after an exit; however, it is not unreasonable to assume a capacity drop of 10 per cent.

It has been found that if the lane drop is provided as an exclusive exit lane (see MMDG Figure 4-3), provided sufficient advance warning of the exclusive exit is given (enabling drivers to move into the correct lanes well in advance of the exit), then the loss of capacity is minimised. Therefore, from a design point of view, it is important that consideration be given to capacity implications of lane layout arrangements and how a lane drop is affected to minimise turbulence and optimise the freeway capacity. For appropriate ramp spacing guidelines, the designer should refer to the MMDG Section 3.6.3.

In the case of weaving sections, reference shall be made to MMDG Section 4.3.2.9, subject to the other guidance below. As the *Highway Capacity Manual* generally over-estimates capacity, these analyses are discouraged.

In any analysis for both weaving sections and exit-ramps, in the case of lane drops after the exit, the through-traffic volume shall not exceed 90 per cent of the applicable MSFR (unmanaged or managed) for the downstream freeway, due to the expected turbulence and potential for flow breakdown.

As indicated in the MMDG Part 3 Section 4.3.2.5, the capacity of an exclusive exit lane (EEL) should be no greater than the design exit volume. Therefore, the mainline analysis for use of 1 x EEL, 2 x EEL and 3 x EEL shall adopt this principle. However, if there are EELs plus a shared taper exit (such as a shared exit or through lane), then for analysis it is assumed there will be a balance of volume in lanes across the carriageway and the adopted MSFR is consistent with the through lanes value. The mainline spreadsheet analysis is consistent with these principles when the applicable exit ramp layout is chosen.

The following guidelines may be used to determine whether or not an effective lane drop could be achieved through the provision of an exclusive exit lane.

For all lane reductions

The mainline design volume / MSFR analysis (see MMDG Section 4.4) shall be carried out to assess the capacity of the proposed layout. Where the lane reduction is from an auxiliary lane or an exclusive exit lane, appropriate reductions in the MSFR upstream of the exit shall be included in the evaluation, in accordance with MMDG Sections 4.3.2.3 and 4.3.2.5. The following guidance may also be appropriate.

In the case of a three-lane freeway upstream of the exit, if the exiting traffic volume is approximately 33 per cent or more of the approach volume, then an exclusive exit lane may be appropriate based on the Main Roads *Supplement to the Austroads Guide to Traffic Management Part* 3: Traffic Studies. If the exiting volume is greater than 1,350 veh/h then a two-lane exit may be more appropriate.

In the case of a four-lane freeway upstream of the exit, if the exiting traffic volume is approximately 25 per cent or more of the approach volume, then an exclusive exit lane may be appropriate.

The lane to be dropped is an auxiliary lane[2]

If the distance between the adjacent upstream entry-ramp and the exit is short (< 450 metres between "edges meet" points) *and* the weaving volumes are relatively light (< 1000 veh/h), then an exclusive exit lane may be appropriate.

If the distance between the adjacent upstream entry-ramp and the exit is short (< 450 metres between "edges meet" points) *and* the weaving volumes are relatively heavy (> 1000 veh/h), the majority of which originates from the adjacent upstream entry-ramp, then an exclusive exit lane may not be appropriate.

The lane to be dropped is not an auxiliary lane

If the distance between the adjacent upstream entry-ramp and the exit is short (< 450 metres between "edges meet" points) *and* the entering ramp weaving volumes are relatively light (< 500 veh/h), then an exclusive exit lane may be appropriate.

If the distance between the adjacent upstream entry-ramp and the exit is short (< 450 metres between "edges meet" points) *and* the entering ramp weaving volumes are relatively heavy (> 1000 veh/h), then an exclusive exit lane may not be appropriate.

If the provision of an exclusive exit lane means that traffic entering from an adjacent upstream entry-ramp, or traffic entering from the ramp immediately upstream of that, has to make more than one lane change to proceed beyond the exit ramp, and if the distances between the ramps are relatively short (< 750 metres between nose of entry-ramp to exit ramp nose), then an exclusive exit lane is not appropriate (refer to Figure 03).

2 An auxiliary lane in the freeway context is a lane that starts at an entry-ramp (normally as an added lane) and ends at the adjacent downstream exit-ramp (as a lane-drop or exclusive exit lane).

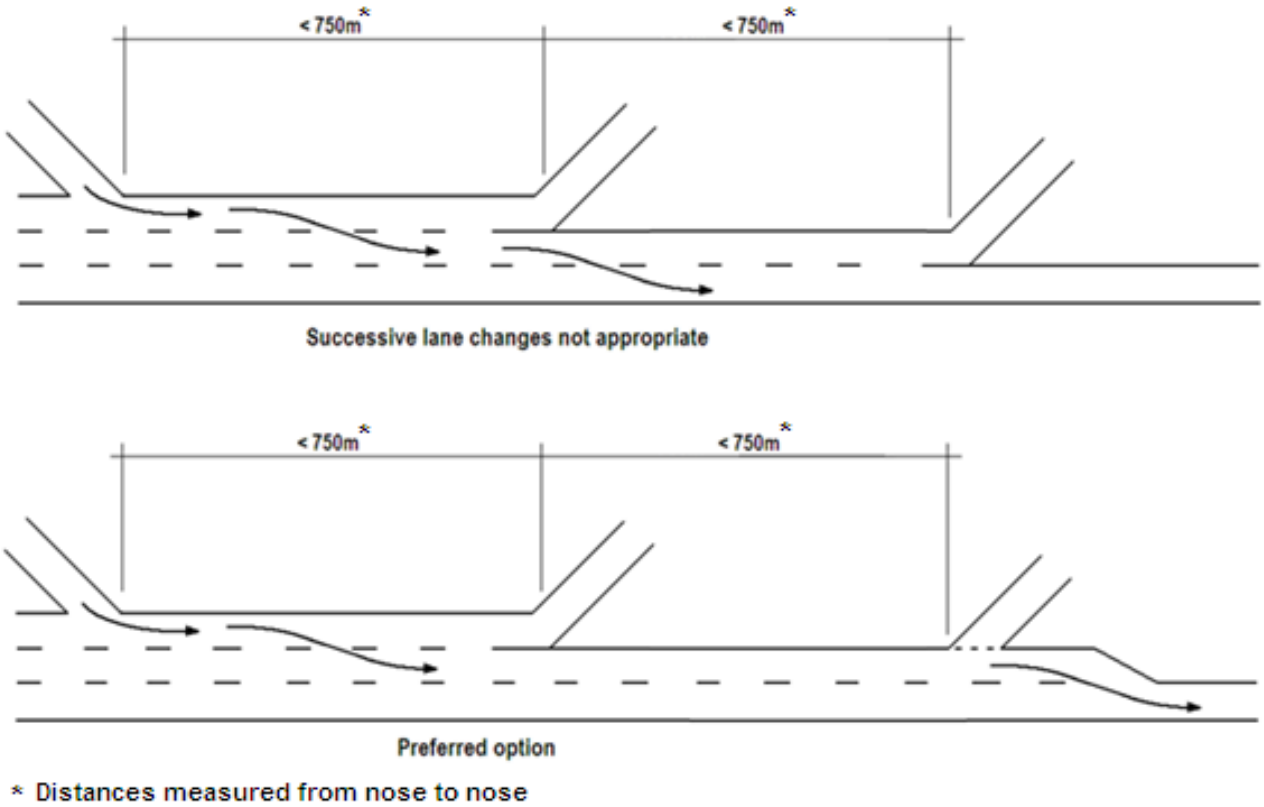

Figure 03: Example of inappropriate exclusive left-turn lane

Part 3 Section 4.3.2.9: High lane changing segments including weaving

Weaving sections shall be evaluated in accordance with this section and the following additional guidance:

- The Highway Capacity Manual (HCM) generally over-estimates capacity, so the use of these analyses is discouraged unless capacity values are consistent with MSFR values.
- Microsimulation analyses may be used for complex or high lane change and weave areas. In this case, the model shall be appropriately calibrated to give comparable outputs relative to similar on-road weaving situations, that is to generally replicate real traffic data and traffic operational performance (traffic turbulence and stability).
- Where microsimulation, HCM or other methods are considered for evaluation of weaving or lane changing, outcomes shall be considered relative to the methodologies in the MMDG (refer to MMDG Volume 2 Part 3 Section 4.4.4.). When using appropriate capacity or calibrated values, these methodologies can also be useful for comparing design options.

Part 3 Sections 4.3.2.12 and 4.3.2.13: Mainline / entry and exit ramp layout configurations

The principles in these two sections shall be read in conjunction with Main Roads guidance above, relating to MMDG Sections 3.7.2 and 3.7.3.

Part 3 Section 4.4: Mainline design volume / MSFR analysis

This section provides guidance on mainline design volume / MSFR (capacity) route analysis which is an enhancement to previous analyses carried out by Main Roads. The analysis methodologies include the use of maximum sustainable flow rate (MSFR), to be used for design capacity (see MMDG Section 4.3.1) together with adjustments for a number of factors as indicated in MMDG Section 4.3.2.

The enhanced analysis methodology also introduces new concepts and guidance relating to:

- partially managed transition zones within a section of freeway managed with coordinated ramp signals, where the capacity at the start of a managed section gradually increases from unmanaged to managed operational capacity
- uncontrolled entry ramps within a managed section, in which case, the downstream capacity is considered as unmanaged.

Part 3 Section 4.4.4: Methodology

An Excel spreadsheet to calculate capacity and ramp storage requirements along a route may be downloaded here.

If the above link does not work, the spreadsheet can be accessed by searching for *Smart Freeways Mainline and Ramps Analysis* in the Technical Library on the Main Roads website.

Part 3 Section 4.4.7: Traffic demand greater than mainline capacity

While this section provides high level principles, it does not provide detail for design. For example it indicates 'entry ramp storage provisions become more critical in this situation and need to be designed accordingly', but it does not indicate the design methodology. The following guidance is additional to information in the MMDG.

Figure 4 shows an analysis where the mainline design volume (traffic demand) exceeds the maximum sustainable flow rate (capacity). In this example, when considering the worst-case segment along the route, the excess unmanaged traffic demand is 900 veh/h averaged over the design hour.

To manage this situation in design, the preferred approach is to reconsider the project design and scope so that mainline traffic can be managed within the route capacity.

If a change in mainline design is not feasible, the entry ramp storage provisions need to be reconsidered to provide additional storage to accommodate the excess traffic. This may be spread across a number of upstream entry ramps, so that traffic can be held back from entering the mainline during operations (in this example 510 metres additional storage as per MMDG Vol. 2 Part 3, Table 6.1). This may include entry ramps that have surplus storage, greater than the desirable minimum 4 minutes (except low flow ramps with < 600 veh/h), and preferably at the ramps which are closest to the problem. For this situation, there also needs to be project handover advice and guidance for the ramp signal operator, for example to indicate in the route management strategy that traffic demand management is needed to manage the mainline (minimise flow breakdown), and that this may require longer waiting times on entry ramps in the system for management of operations.

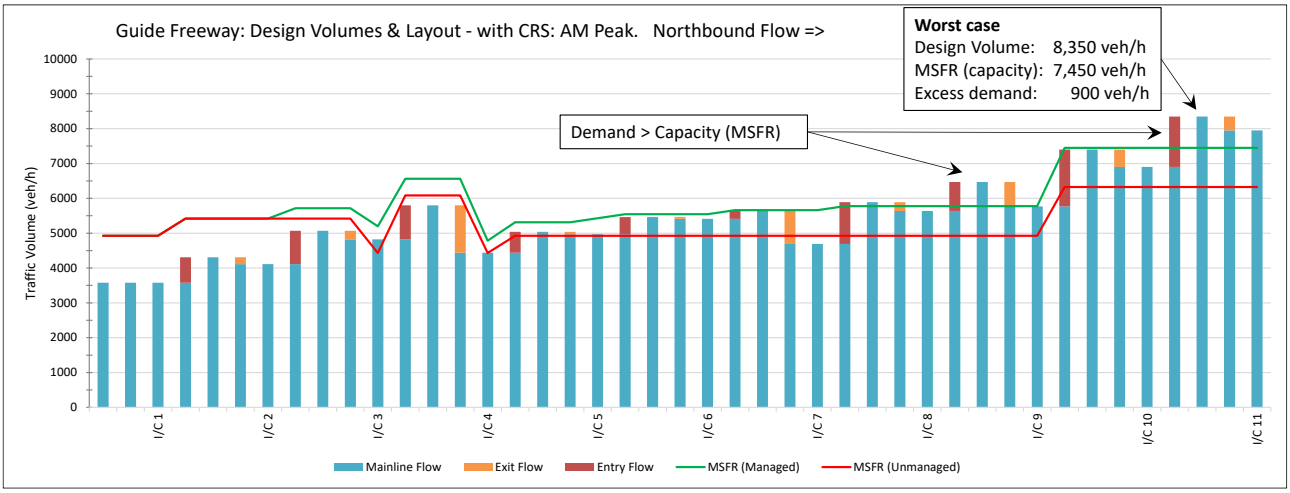

Figure 4: Example of mainline design volume exceeding the MSFR (capacity)

Part 3 Section 4.4: Additional information – ramp signals for CD roads

The general principle for Smart Freeway operations is optimising route performance, which includes infrastructure to control and regulate traffic.

CD roads can have high volumes both on the CD road as well as where the CD road enters the mainline. Therefore, ramp management needs to be considered for managing entering traffic associated with CD roads and controlling ramps to balance equity of access, queues and waiting times along the route as a whole.

The following two options for ramp signal location may need to be considered:

1. **Where the CD road enters the mainline**

   Advantages

   - Generally preferred as the control point (stop line) is closer to the mainline bottlenecks being managed.
   - Avoids mainline motorists using the CD road to bypass mainline congestion.

   Disadvantages - this may not be feasible if:

   - there is a very high entering volume (say > 2,500 pc/h) due to the limit of 4-lanes at stop line
   - space or geometry may restrict ramp signal layout (width, storage, proximity of entry or exit ramps on the CD road)
   - ramp signal queues on the CD road may restrict traffic leaving the CD road to an exit.

2. **At each entry ramp entering the CD road**

   Advantages

   - Provides similar benefits to mainline management – but less responsive.
   - Multiple ramps provide the required discharge capacity and storage.
   - May provide benefits to the CD road itself, if close to capacity or to facilitate weaving.

Disadvantages

- Traffic not travelling to the mainline may be delayed unnecessarily and vehicles may exit the CD road prior to the CD road entering the mainline.
- Extra travel distances for vehicles entering the mainline may create a delay in system responsiveness and hence bottleneck management.

Ramp signals would generally not be needed at both locations, as traffic would need to stop twice creating needless delay.

Ramp metering proposals for CD roads need early engagement between project developers and network operations to consider and ensure system capability to manage the mainline and CD road consistent with the design intent. Detector layout design may also have implications for system management.

If the CD road is managed by a local government area (LGA), it is essential to liaise with the LGA in all planning and design for ramp metering, whether it be on the CD road or on the ramps entering the CD road.

Ramp control signage (RC1, RC2, RC3, as applicable) shall be included when a CD road entering the mainline is metered. If ramps entering a CD road are metered, consideration and interaction with the LGA may be needed if local roads or properties are affected.

CD roads (one or more lanes) can be analysed using the Main Roads spreadsheet referenced in Part 3 Section 4.3: Mainline capacity analysis and design.

Part 3 Section 5: Design of mainline vehicle detector locations

The principles in this section shall be read in conjunction with Main Roads guidance for installation of vehicle detector stations (VDS) in Main Roads Specification 708.

The Main Roads guideline drawings listed in Annexure 708A of the specification show typical layout arrangements for VDS detection systems. The specification drawings can be downloaded from the Main Roads website.

Part 3 Section 6.2: Entry ramp discharge and Section 6.3: storage design

The focus of the designer should be on providing adequate ramp discharge capacity (number of lanes at the stop line) and ramp storage. These provisions are essential for achieving effective ramp signals operation to manage the mainline operation and to minimise adverse impact on the adjacent arterial road network. The ramp design flow for storage calculations (MMDG Table 6.1) is in passenger cars per hour (pc/h).

Smart Freeway proposals that do not meet requirements for ramp discharge capacity or ramp storage are subject to the approval processes in the *Smart Freeways Policy Framework Overview*, that is relative to the Normal Design Domain (NDD), Extended Design Domain (EDD) or Design Exception (DE) realms.

Entry ramp analyses shall use the most current version of the Excel spreadsheet endorsed by Main Roads, which can be downloaded here. Table 7 shows an example of entry ramp analysis outputs. The quality of designs and design departures in relation to design targets is also calculated in the spreadsheet.

For entry ramp design volumes, the spreadsheet interfaces with the mainline analysis spreadsheet, this means ramp volumes should be in pc/h. If for some reason the mainline analyses use veh/h, the ramp volumes need to be converted to pc/h for calculation of discharge capacity and storage by adding the appropriate truck percentage. The spreadsheet also facilitates analysis of ramps with priority access lanes, where storage is only calculated for the general traffic.

The overall system storage should also be considered, particularly if some ramps have inadequate storage and cannot be improved during design. This system total calculation is included at the bottom of the ramps analysis spreadsheet, together with a storage total that excludes low flow ramps. It should be noted that the overall storage value may be misleading when ramps with high storage areas are included (for example 8.1 minutes for I/C 6 in the Table 7 example), as this may not be practicable due to the extended waiting times during operations. Therefore, a manual check should be considered as part of this assessment.

Additional guidance for very high-volume entry ramps (beyond limits of MMDG Table 6.1)

The treatment of an entry ramp with traffic volume greater than 3,000 pc/h shall be the subject of special investigation and analysis relative to critical mainline bottleneck locations, anticipated route operations, and the managed motorway principles in the MMDG and this supplement. Initial consultation shall be with the Manager Road and Traffic Engineering (MRTE) in the context of analysis, geometry and road safety, before submitting a report for consideration as a design exception (DE) under the design departures process (refer *Policy Framework Overview*).

Options for consideration of a ramp signal layout entry ramp with traffic volume greater than 3,000 pc/h may include:

- addition of a priority access lane (five lanes at the stop line),
- dividing the ramp into two with separated ramp signals (laterally or longitudinally)
- other options subject to the particular circumstances.

Table 7: Example of spreadsheet analysis for entry ramps analysis

Guide Fwy - Analysis Option: Managed Mainline plus PMTZ Westbound and Ramps (Exercise 4)
Entry Ramp Signals Analysis
Eastbound

Preliminary Assessment	Ramp Volumes and Control										Ramp Discharge Capacity Analysis					Ramp Storage Analysis											Mainline Access and Segment Performance
																Storage Available (m)											
Entry Ramp	Existing Meter (Yes/No)	Proposed Meter (Yes/No)	AM Ramp Volume veh/h	PM Ramp Volume veh/h	AM Ramp 15-min. Flow Rate veh/h	PM Ramp 15-min. Flow Rate veh/h	Other 15-min. Flow Rate (if relevant)	Highest Flow Rate for Design (veh/h)	Ramp Truck % (for storage)	Design Flow Rate (pc/h)	Lanes at Stop Line	Average Cycle Time (s)	Desirable Min. (s)	Absolute Min. (s)	Design Status	Lane 1	Lane 2	Lane 3	Lane 4	Surface Road	Total (m)	Total (minutes)	Desirable 4-minutes Storage (m)	Storage cf. 4-min. (m) Surplus (+) Needed (-)	Minimum 3-minutes Storage (m)	Design Status	Mainline / Ramp Entry Geometry
I/C 1	No	Yes	780	1,490	839	1,602		1,602	5%	1,682	3	6.4	6.5	6.0	EDD	40	380	380			800	3.4	953	153	715	NDD	Add Lane
I/C 2	No	Yes	1,050	490	1,129	527		1,129	5%	1,185	2	6.1	7.5	6.0	EDD		310	310			620	3.7	672	52	504	NDD	Merge
I/C 4	No	No Ramp	0	0	0	0		0	5%	0		-	-	-	-						0	-	n.a.	n.a.	n.a.	-	n.a.
I/C 4	No	Yes	670	1,260	720	1,355		1,355	5%	1,423	3	7.6	7.5	6.0	NDD	40	390	390			820	4.1	806	14	605	NDD	Merge
I/C 5	No	Yes	330	480	355	516		516	5%	542	2	13.3	7.5	6.0	NDD		250	250			500	6.5	307	193	230	NDD	Merge
I/C 6	No	Yes	210	370	226	398		398	5%	418	2	17.2	7.5	6.0	NDD		240	240			480	8.1	237	243	178	NDD	Merge
																Overall Total (m)					3,220						
																System Totals (m) - Excluding Low Flow Ramps					**2,240**		**2,431**		**1,823**		

Part 3 Section 6.3: Ramp storage analysis and requirements

Part 3 Section 6.3.2: Compensating for storage design difficulties

In considering the storage requirements and compensating for ramps with inadequate storage, every effort should be made during design to adopt ramp layouts to achieve the design targets (including extending the ramp, layouts with stop line closer to the ramp nose, or 'special case' alternatives), so that during operations traffic can be managed within the ramp length. Providing storage on arterial roads is generally undesirable and should only be considered as a last resort.

'Special case' layouts (see supplement to Part 3 Section 6.6), that is a staggered 3-lane stop line (Guideline Drawing No. 202431-000305), or layout with a dynamic metered lane (Guideline Drawing No. 201731-0028), may need to be considered in the following situations:

- to provide adequate ramp discharge capacity and storage where other more conventional layouts are not achievable
- to avoid, or minimise, storage on the arterial road
- to maximise the distance for weaving between the entry ramp and a downstream exit, that is avoid, or minimise, extending the ramp
- where a ramp cannot be extended to improve storage, for example due to a downstream constraint, such as a bridge or start of an exit ramp taper.

When the desirable minimum storage cannot be provided, guidance outlined in the dot points in this section of the MMDG should be considered. In providing compensating storage at other ramps, where feasible (with storage that is greater than desirable storage, ignoring low volume ramps), the compensating storage is in addition to requirements for additional storage where demand exceeds mainline capacity (see MMDG and supplement section 4.4.7).

Where a design provides for some level of storage on an arterial road (either managed by Main Roads or local government), when other layout options are not available, this would be the subject of a design departure process (see *Policy Framework Overview* Section 5).

Part 3 Sections 6.4 to 6.8: Geometric design and layout of entry ramps

Part 3 Section 6.4.4: Standard drawings

The principles in this section shall be read in conjunction with the following Main Roads guidance for the geometric layout of entry ramps, ramp signals and associated devices. The Main Roads guideline drawings in Table 8 replace MMDG Table 6.4 and the VicRoads standard drawings.

Table 8: Main Roads ramp signals guideline drawings

Ramp type	Drawing no.
Two lanes of metered traffic	201231-0027
Two lanes of metered traffic plus a metered priority lane: Option P1	201231-0028
Two lanes of metered traffic plus a metered priority lane: Option P2	201231-0029
Three lanes of metered traffic to one lane at the nose	201231-0030
Three lanes of metered traffic to one lane at the nose (special case)	202431-000305
Four lanes of metered traffic to two lanes at the nose	201231-0031
Three lanes of metered traffic to two lanes at the nose	201231-0032
Freeway to freeway interchange	201231-0053
Two lanes metered plus dynamic metered lane	2017331-0028

Part 3 Section 6.5: Two lane entry ramp

The principles in this section shall be read in conjunction with the following guidance.

For two-lane ramps, the stop line is located a desirable minimum distance of 100 metres upstream of the ramp nose as shown in Guideline Drawing No. 201231-0027 below, which replaces the VicRoads drawing. In retrofit situations (existing freeway improvement and existing freeway upgrade projects), where ramp storage is an issue, an absolute minimum of 80 metres may be used, subject to approval as indicated in the *Smart Freeways Policy Framework Overview*. Specific site conditions, where the distance from the stop line to the nose may need to be increased, should be considered as per the MMDG.

While the general principles in MMDG Section 6.5 and Figure 6-3 are supported, the Main Roads geometry for acceleration and merging is different, as shown in Main Roads Drawing No. 201431-0053 below.

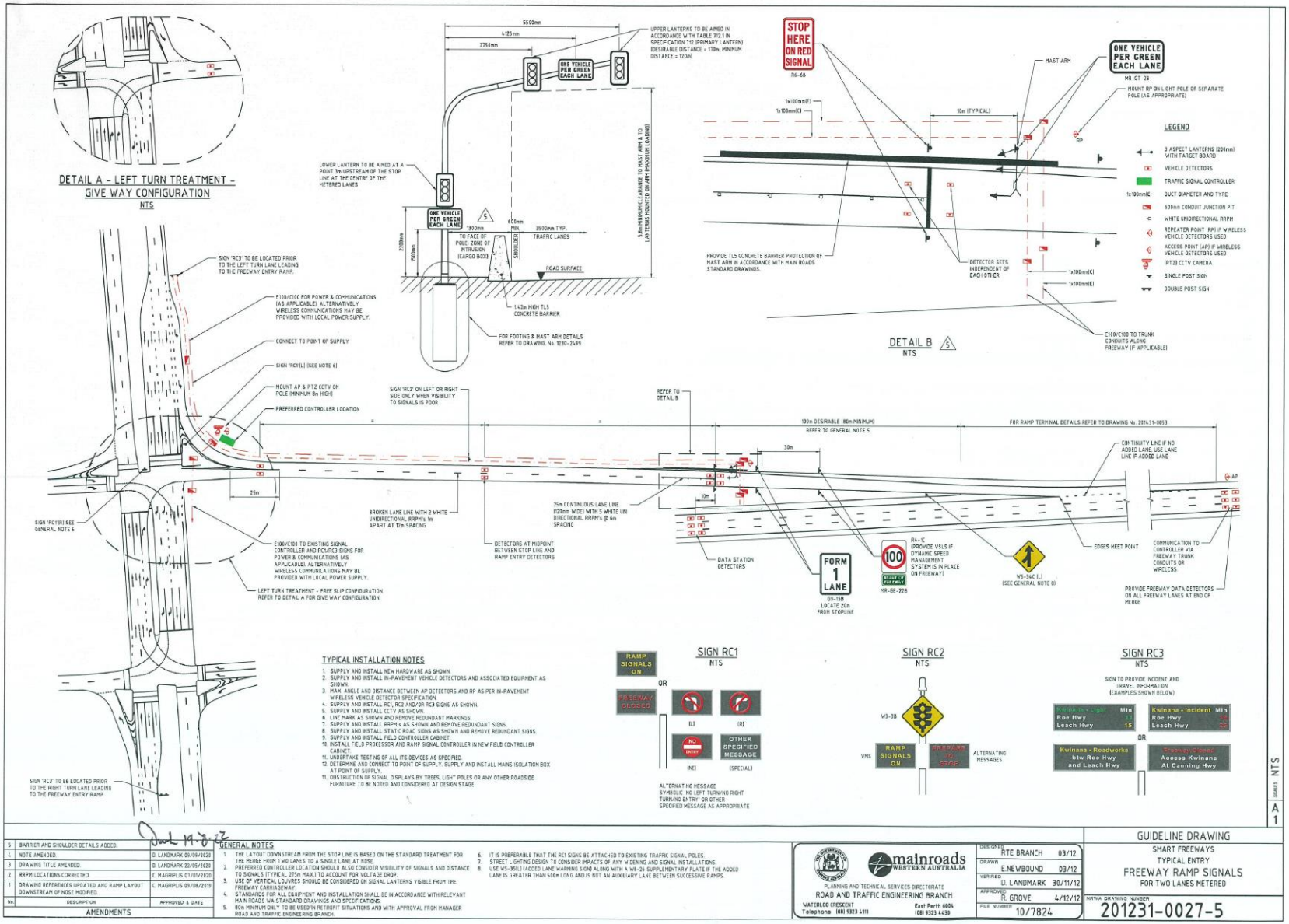
DETAIL A - LEFT TURN TREATMENT - GIVE WAY CONFIGURATION
NTS
DETAIL B
NTS
STOP HERE ON RED SIGNAL
R6-66
ONE VEHICLE PER GREEN EACH LANE
MR-GT-23
LEGEND
3 ASPECT LANTERNS (200mm) WITH TARGET BOARD
VEHICLE DETECTORS
TRAFFIC SIGNAL CONTROLLER
DUCT DIAMETER AND TYPE
600mm CONDUIT JUNCTION PIT
WHITE UNIDIRECTIONAL RRPM
REPEATER POINT (RP) (IF WIRELESS VEHICLE DETECTORS USED
ACCESS POINT (AP) (IF WIRELESS VEHICLE DETECTORS USED
(PTZ) CCTV CAMERA
SINGLE POST SIGN
DOUBLE POST SIGN
TYPICAL INSTALLATION NOTES
1. SUPPLY AND INSTALL NEW HARDWARE AS SHOWN.
2. SUPPLY AND INSTALL IN-PAVEMENT VEHICLE DETECTORS AND ASSOCIATED EQUIPMENT AS SHOWN.
3. MAX. ANGLE AND DISTANCE BETWEEN AP DETECTORS AND RP AS PER IN-PAVEMENT WIRELESS VEHICLE DETECTOR SPECIFICATION.
4. SUPPLY AND INSTALL RC1, RC2 AND/OR RC3 SIGNS AS SHOWN.
5. SUPPLY AND INSTALL CCTV AS SHOWN.
6. LINE MARK AS SHOWN AND REMOVE REDUNDANT MARKINGS.
7. SUPPLY AND INSTALL RRPM's AS SHOWN AND REMOVE REDUNDANT SIGNS.
8. SUPPLY AND INSTALL STATIC ROAD SIGNS AS SHOWN AND REMOVE REDUNDANT SIGNS.
9. SUPPLY AND INSTALL FIELD CONTROLLER CABINET.
10. INSTALL FIELD PROCESSOR AND RAMP SIGNAL CONTROLLER IN NEW FIELD CONTROLLER CABINET.
11. UNDERTAKE TESTING OF ALL ITS DEVICES AS SPECIFIED.
12. DETERMINE AND CONNECT TO POINT OF SUPPLY. SUPPLY AND INSTALL MAINS ISOLATION BOX AT POINT OF SUPPLY.
11. OBSTRUCTION OF SIGNAL DISPLAYS BY TREES, LIGHT POLES OR ANY OTHER ROADSIDE FURNITURE TO BE NOTED AND CONSIDERED AT DESIGN STAGE.
SIGN RC1
NTS
RAMP SIGNALS ON
OR
FREEWAY CLOSED
(L)
(R)
NO ENTRY
OTHER SPECIFIED MESSAGE
(NE)
(SPECIAL)
ALTERNATING MESSAGE SYMBOLIC 'NO LEFT TURN/NO RIGHT TURN/NO ENTRY' OR OTHER SPECIFIED MESSAGE AS APPROPRIATE
SIGN RC2
NTS
W3-3B
VMS
RAMP SIGNALS ON
FREEWAY CLOSED
ALTERNATING MESSAGES
SIGN RC3
NTS
SIGN TO PROVIDE INCIDENT AND TRAVEL INFORMATION (EXAMPLES SHOWN BELOW)
Kwinana - Light Min Roe Hwy 15 Leach Hwy
Kwinana - Incident Min Roe Hwy Leach Hwy
OR
Kwinana - Roadworks btw Roe Hwy and Leach Hwy
Freeway Closed Access Kwinana At Canning Hwy
GENERAL NOTES
1. THE LAYOUT DOWNSTREAM FROM THE STOP LINE IS BASED ON THE STANDARD TREATMENT FOR THE MERGE FROM TWO LANES TO A SINGLE LANE AT NOSE.
2. PREFERRED CONTROLLER LOCATION SHOULD ALSO CONSIDER VISIBILITY OF SIGNALS AND DISTANCE TO SIGNALS (TYPICAL 275m MAX.) TO ACCOUNT FOR VOLTAGE DROP.
3. USE OF VERTICAL LOUVRES SHOULD BE CONSIDERED ON SIGNAL LANTERNS VISIBLE FROM THE FREEWAY CARRIAGEWAY.
4. STANDARDS FOR ALL EQUIPMENT AND INSTALLATION SHALL BE IN ACCORDANCE WITH RELEVANT MAIN ROADS WA STANDARD DRAWINGS AND SPECIFICATIONS.
5. 80m MINIMUM ONLY TO BE USED IN RETROFIT SITUATIONS AND WITH APPROVAL FROM MANAGER ROAD AND TRAFFIC ENGINEERING BRANCH.
6. IT IS PREFERABLE THAT THE RC1 SIGNS BE ATTACHED TO EXISTING TRAFFIC SIGNAL POLES.
7. STREET LIGHTING DESIGN TO CONSIDER IMPACTS OF ANY WARNING AND SIGNAL INSTALLATIONS.
8. USE W5-35(L) (ADDED LANE WARNING SIGN) ALONG WITH A W8-26 SUPPLEMENTARY PLATE IF THE ADDED LANE IS GREATER THAN 500m LONG AND IS NOT AN AUXILIARY LANE BETWEEN SUCCESSIVE RAMPS.
AMENDMENTS
5 BARRIER AND SHOULDER DETAILS ADDED. D. LANDMARK 09/09/2020
4 NOTE AMENDED. D. LANDMARK 22/05/2020
3 DRAWING TITLE AMENDED. D. LANDMARK 22/05/2020
2 RRPM LOCATIONS CORRECTED. C. MAGRIPLIS 07/01/2020
1 DRAWING REFERENCES UPDATED AND RAMP LAYOUT DOWNSTREAM OF NOSE MODIFIED. C. MAGRIPLIS 09/08/2019
No. DESCRIPTION APPROVED & DATE
mainroads WESTERN AUSTRALIA
PLANNING AND TECHNICAL SERVICES DIRECTORATE
ROAD AND TRAFFIC ENGINEERING BRANCH
WATERLOO CRESCENT East Perth 6004
Telephone (08) 9323 4111 (08) 9323 4430
DESIGNED RTE BRANCH 03/12
DRAWN E.NEWBOUND 03/12
VERIFIED D. LANDMARK 30/11/12
APPROVED R. GROVE 4/12/12
FILE NUMBER 10/7824
GUIDELINE DRAWING
SMART FREEWAYS
TYPICAL ENTRY
FREEWAY RAMP SIGNALS
FOR TWO LANES METERED
MRWA DRAWING NUMBER
201231-0027-5
SCALES NTS
A1

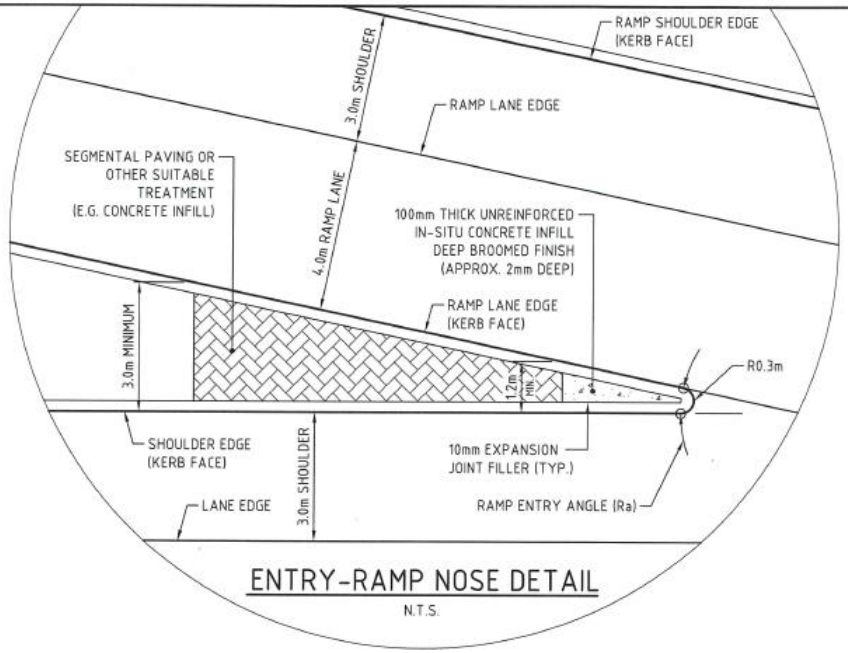

ENTRY-RAMP NOSE DETAIL

N.T.S.

NOTES

1. MINIMUM DISTANCE TO CROSS STREET (D) SHOWN IS BASED ON MINIMUM ACCELERATION LENGTH FOR A PASSENGER VEHICLE FROM 0km/h TO A FINAL SPEED EQUAL TO THE POSTED SPEED OF THE ADJACENT THROUGH CARRIAGEWAY AT THE EDGES MEET POINT. A LONGER ACCELERATION LENGTH MAY BE REQUIRED FOR HEAVY VEHICLES.
2. ENTRY-RAMP GEOMETRIC ELEMENTS LOCATED ON THE RAMP PROPER ARE TO BE DESIGNED BASED ON A FINAL DESIGN SPEED EQUAL TO THE POSTED SPEED OF THE ADJACENT THROUGH CARRIAGEWAY AT THE RAMP NOSE AND ADJUSTED TO ALLOW FOR ACCELERATION OF THE VEHICLE.
3. THIS DRAWING HAS BEEN DEVELOPED TO REPRESENT A TYPICAL FREEWAY SITUATION WITH A 3.0m WIDE SEALED SHOULDER. FOR OTHER SITUATIONS, THE SHOULDER WIDTH MAY VARY.
4. ENTRY-RAMP LANE WIDTHS OF 4.0m ARE NOT SUITABLE ON RAMPS WITH RADII LESS THAN 75m.
5. LENGTH OF PARALLEL SECTION CAN BE INCREASED TO SUIT ACCELERATION OF DESIGN VEHICLE ON UPWARDS GRADE.
6. WHERE RAMPS ARE PART OF A HIGH WIDE LOAD ROUTE A MINIMUM WIDTH OF 7.3m BETWEEN KERBS IS REQUIRED. THE ADDITIONAL WIDTH SHOULD BE ACCOMMODATED BY PROVISION OF A SHOULDER ON THE RIGHT HAND SIDE OF THE RAMP.
7. KERBING TO BE TERMINATED USING A 1200mm LONG TRANSITION DETAIL IN ACCORDANCE WITH DRAWING 9331-0377. START OF KERB ADJACENT TO FREEWAY IS TO BE OFFSET AT 0.2m PER 10km/h WHEN FREEWAY SHOULDER IS LESS THAN 2.2m WIDE.
8. KERBING EXTENTS DETAILED ARE MINIMUMS AND MAY BE INCREASED TO SUIT SPECIFIC PROJECT REQUIREMENTS. KERBING TO EXTEND FROM BEYOND THE RAMP NOSE TO THE CROSS STREET.
9. REFER TO DRAWING 200331-154 FOR SEGMENTAL PAVING DETAILS.
10. THIS DRAWING SUPERSEDES DRAWING No. 201131-0021.
11. KERB TYPE TO BE SM-2(x) UNLESS ADJACENT TO A ROAD SAFETY BARRIER.

TABLE 1

DESIGN SPEED km/h	Ra	Gd(m)	Pd(m)	Md(m)
80	4°30'	46	80	130
90	4°00'	52	90	150
100	3°40'	56	100	165
110	3°20'	62	110	180
120	3°00'	69	120	200

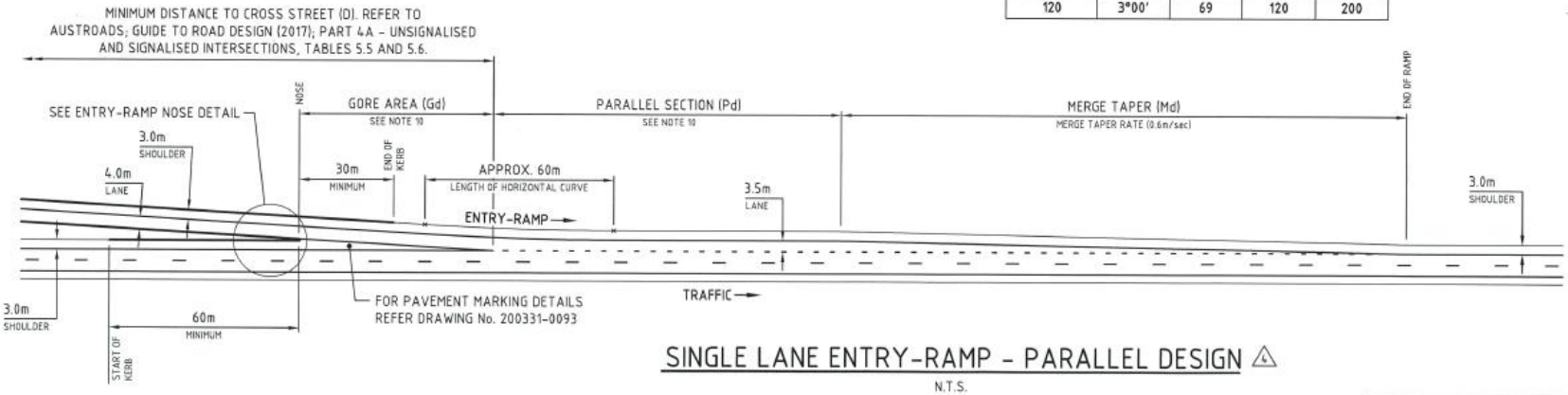

SINGLE LANE ENTRY-RAMP - PARALLEL DESIGN

N.T.S.

SCALE N.T.S. A3

No.	DESCRIPTION	APPROVED & DATE
4.	TITLE AMENDED AND NOTE 10 REMOVED.	CM 20/3/19
3.	AUSTROADS REFERENCES UPDATED.	C. MAGRIPLIS 19/10/17
2.	NOTE 8 AMENDED AND NOTE 12 ADDED.	C. MAGRIPLIS 25/05/16
1.	REFERENCE TO 'END OF ASHPALT' REMOVED.	D. LANDMARK 26/06/15

AMENDMENTS

Government of Western Australia — mainroads WESTERN AUSTRALIA
PLANNING AND TECHNICAL SERVICES DIRECTORATE
ROAD AND TRAFFIC ENGINEERING BRANCH
Waterloo Crescent East Perth 6004
Telephone (08) 9323 4111 Fax (08) 9323 4430

DESIGNED	K. SMITH - OCTOBER 2014
DRAWN	K. SMITH - OCTOBER 2014
VERIFIED	D. LANDMARK - 03/12/2014
APPROVED	B. SNOOK - 03/12/2014
FILE NUMBER	11/7499

GUIDELINE DRAWING
SINGLE LANE ENTRY-RAMP
TYPICAL PARALLEL DESIGN
LOCAL AUTHORITY
MRWA DRAWING NUMBER 201431-0053-4 AMENDMENT

Part 3 Section 6.6: Three lane metered ramps

The principles in this section shall be read in conjunction with the following Main Roads guidance.

For three-lane ramps at the stop line, the layout shall be as shown in Main Roads Guideline Drawing Nos. 201231-0030 (1-lane at ramp nose) and 201231-0032 (2-lanes at ramp nose) below, which replace the VicRoads drawing.

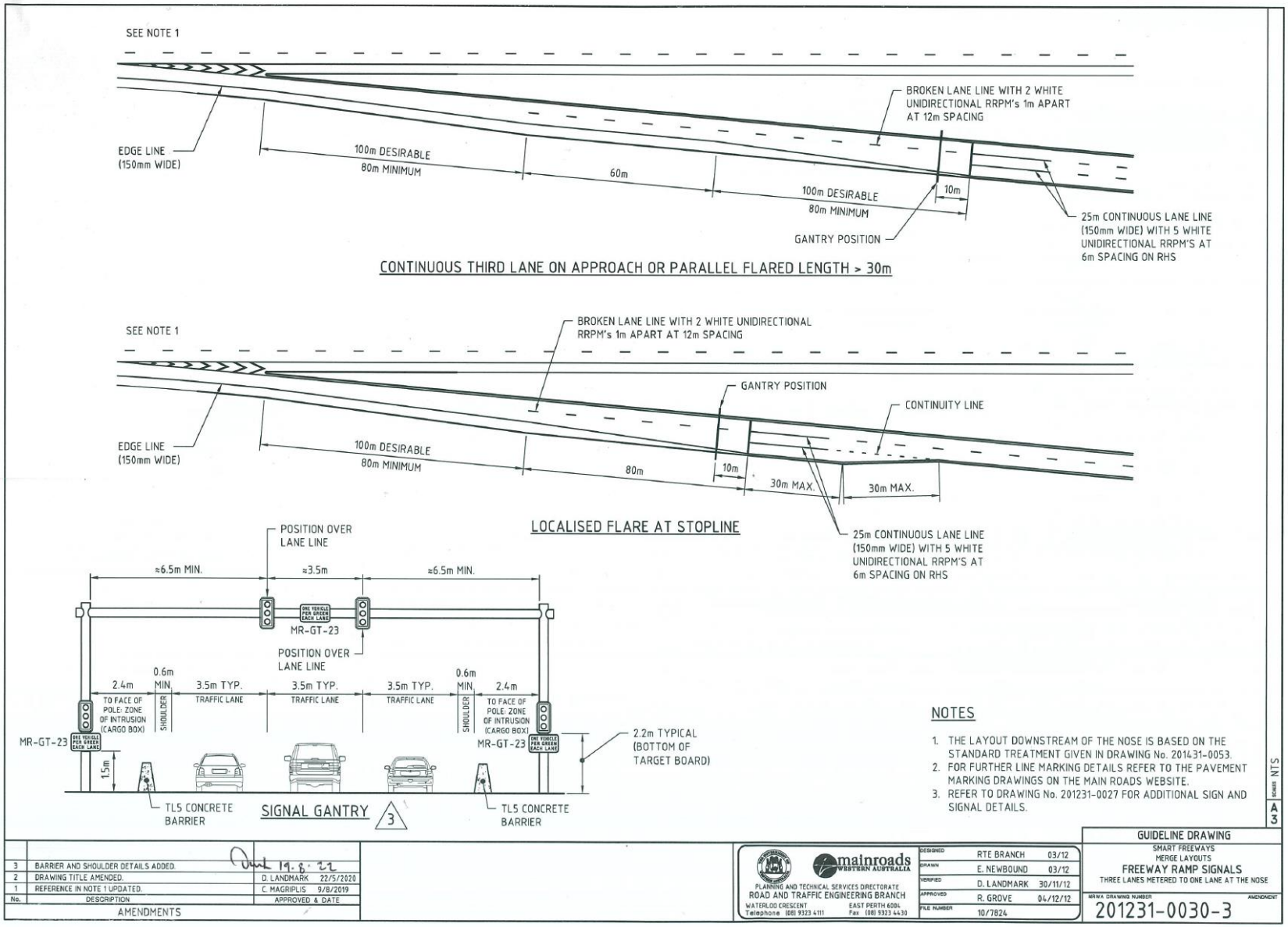
SEE NOTE 1
BROKEN LANE LINE WITH 2 WHITE UNIDIRECTIONAL RRPM's 1m APART AT 12m SPACING
EDGE LINE (150mm WIDE)
100m DESIRABLE
80m MINIMUM
60m
100m DESIRABLE
80m MINIMUM
10m
GANTRY POSITION
25m CONTINUOUS LANE LINE (150mm WIDE) WITH 5 WHITE UNIDIRECTIONAL RRPM'S AT 6m SPACING ON RHS
CONTINUOUS THIRD LANE ON APPROACH OR PARALLEL FLARED LENGTH > 30m
SEE NOTE 1
BROKEN LANE LINE WITH 2 WHITE UNIDIRECTIONAL RRPM's 1m APART AT 12m SPACING
GANTRY POSITION
CONTINUITY LINE
EDGE LINE (150mm WIDE)
100m DESIRABLE
80m MINIMUM
80m
10m
30m MAX.
30m MAX.
LOCALISED FLARE AT STOPLINE
25m CONTINUOUS LANE LINE (150mm WIDE) WITH 5 WHITE UNIDIRECTIONAL RRPM'S AT 6m SPACING ON RHS
POSITION OVER LANE LINE
≈6.5m MIN.
≈3.5m
≈6.5m MIN.
ONE VEHICLE PER GREEN EACH LANE
MR-GT-23
POSITION OVER LANE LINE
0.6m MIN.
2.4m
3.5m TYP.
3.5m TYP.
3.5m TYP.
0.6m MIN.
2.4m
TO FACE OF POLE: ZONE OF INTRUSION (CARGO BOX)
SHOULDER
TRAFFIC LANE
TRAFFIC LANE
TRAFFIC LANE
SHOULDER
TO FACE OF POLE: ZONE OF INTRUSION (CARGO BOX)
MR-GT-23
MR-GT-23
2.2m TYPICAL (BOTTOM OF TARGET BOARD)
1.5m
TL5 CONCRETE BARRIER
SIGNAL GANTRY
3
TL5 CONCRETE BARRIER
NOTES
1. THE LAYOUT DOWNSTREAM OF THE NOSE IS BASED ON THE STANDARD TREATMENT GIVEN IN DRAWING No. 201431-0053.
2. FOR FURTHER LINE MARKING DETAILS REFER TO THE PAVEMENT MARKING DRAWINGS ON THE MAIN ROADS WEBSITE.
3. REFER TO DRAWING No. 201231-0027 FOR ADDITIONAL SIGN AND SIGNAL DETAILS.
SCALES NTS
A3
3 BARRIER AND SHOULDER DETAILS ADDED. 19.8.22
2 DRAWING TITLE AMENDED. D. LANDMARK 22/5/2020
1 REFERENCE IN NOTE 1 UPDATED. C. MAGRIPLIS 9/8/2019
No. DESCRIPTION APPROVED & DATE
AMENDMENTS
mainroads WESTERN AUSTRALIA
PLANNING AND TECHNICAL SERVICES DIRECTORATE
ROAD AND TRAFFIC ENGINEERING BRANCH
WATERLOO CRESCENT EAST PERTH 6004
Telephone (08) 9323 4111 Fax (08) 9323 4430
DESIGNED RTE BRANCH 03/12
DRAWN E. NEWBOUND 03/12
VERIFIED D. LANDMARK 30/11/12
APPROVED R. GROVE 04/12/12
FILE NUMBER 10/7824
GUIDELINE DRAWING
SMART FREEWAYS
MERGE LAYOUTS
FREEWAY RAMP SIGNALS
THREE LANES METERED TO ONE LANE AT THE NOSE
MRWA DRAWING NUMBER AMENDMENT
201231-0030-3

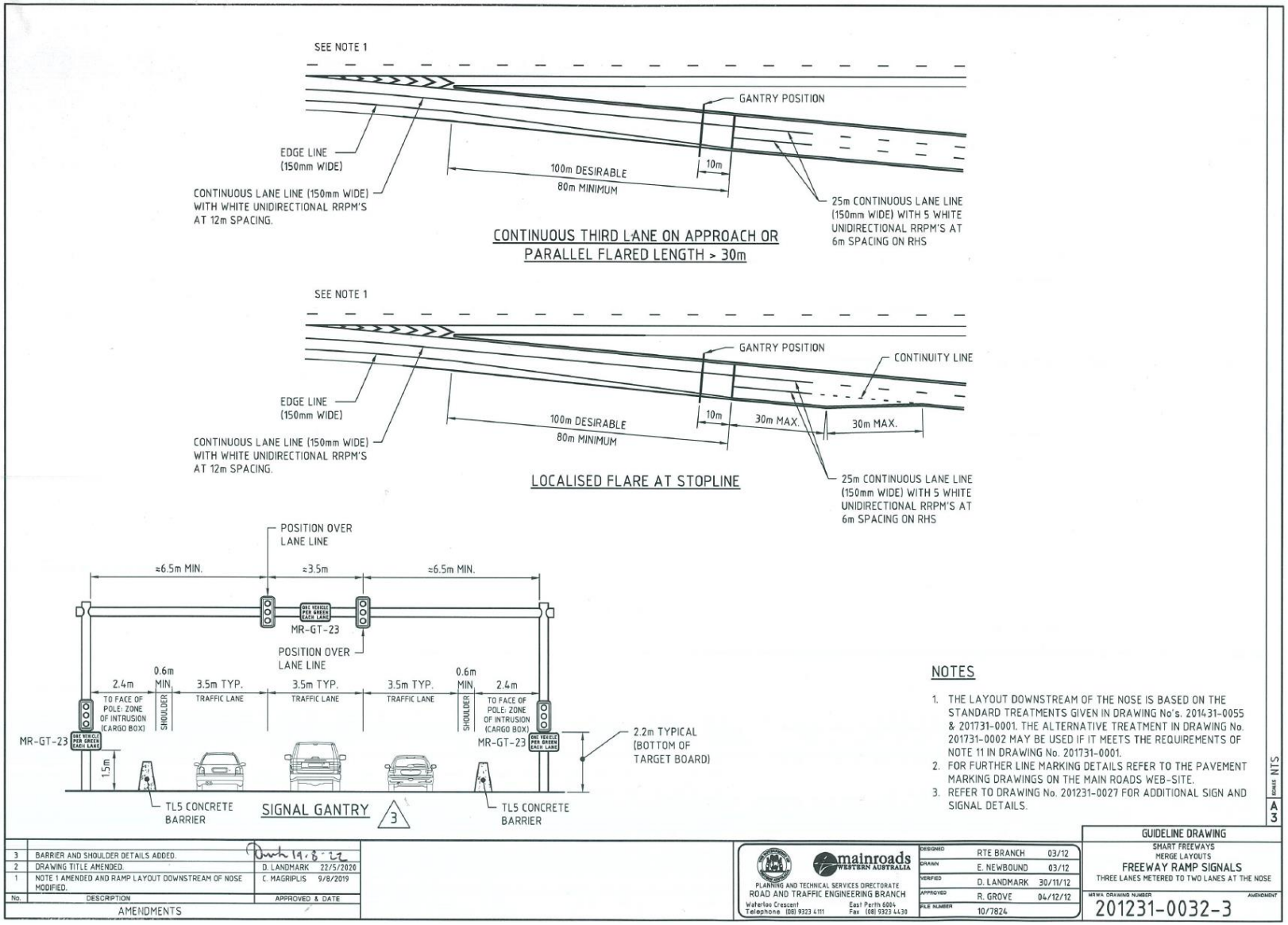
SEE NOTE 1
GANTRY POSITION
EDGE LINE (150mm WIDE)
100m DESIRABLE
80m MINIMUM
10m
CONTINUOUS LANE LINE (150mm WIDE) WITH WHITE UNIDIRECTIONAL RRPM'S AT 12m SPACING.
25m CONTINUOUS LANE LINE (150mm WIDE) WITH 5 WHITE UNIDIRECTIONAL RRPM'S AT 6m SPACING ON RHS
CONTINUOUS THIRD LANE ON APPROACH OR PARALLEL FLARED LENGTH > 30m
SEE NOTE 1
GANTRY POSITION
CONTINUITY LINE
EDGE LINE (150mm WIDE)
100m DESIRABLE
80m MINIMUM
10m
30m MAX.
30m MAX.
CONTINUOUS LANE LINE (150mm WIDE) WITH WHITE UNIDIRECTIONAL RRPM'S AT 12m SPACING.
LOCALISED FLARE AT STOPLINE
25m CONTINUOUS LANE LINE (150mm WIDE) WITH 5 WHITE UNIDIRECTIONAL RRPM'S AT 6m SPACING ON RHS
POSITION OVER LANE LINE
≈6.5m MIN.
≈3.5m
≈6.5m MIN.
MR-GT-23
POSITION OVER LANE LINE
2.4m
0.6m MIN.
3.5m TYP.
3.5m TYP.
3.5m TYP.
0.6m MIN.
2.4m
TO FACE OF POLE- ZONE OF INTRUSION (CARGO BOX)
SHOULDER
TRAFFIC LANE
TRAFFIC LANE
TRAFFIC LANE
SHOULDER
TO FACE OF POLE- ZONE OF INTRUSION (CARGO BOX)
MR-GT-23
MR-GT-23
1.5m
2.2m TYPICAL (BOTTOM OF TARGET BOARD)
TL5 CONCRETE BARRIER
SIGNAL GANTRY
3
TL5 CONCRETE BARRIER
NOTES
1. THE LAYOUT DOWNSTREAM OF THE NOSE IS BASED ON THE STANDARD TREATMENTS GIVEN IN DRAWING No's. 201431-0055 & 201731-0001. THE ALTERNATIVE TREATMENT IN DRAWING No. 201731-0002 MAY BE USED IF IT MEETS THE REQUIREMENTS OF NOTE 11 IN DRAWING No. 201731-0001.
2. FOR FURTHER LINE MARKING DETAILS REFER TO THE PAVEMENT MARKING DRAWINGS ON THE MAIN ROADS WEB-SITE.
3. REFER TO DRAWING No. 201231-0027 FOR ADDITIONAL SIGN AND SIGNAL DETAILS.
SCALE NTS
A3
3 BARRIER AND SHOULDER DETAILS ADDED. 19.8.22
2 DRAWING TITLE AMENDED. D. LANDMARK 22/5/2020
1 NOTE 1 AMENDED AND RAMP LAYOUT DOWNSTREAM OF NOSE MODIFIED. C. MAGRIPLIS 9/8/2019
No. DESCRIPTION APPROVED & DATE
AMENDMENTS
mainroads WESTERN AUSTRALIA
PLANNING AND TECHNICAL SERVICES DIRECTORATE
ROAD AND TRAFFIC ENGINEERING BRANCH
Waterloo Crescent East Perth 6004
Telephone (08) 9323 4111 Fax (08) 9323 4430
DESIGNED RTE BRANCH 03/12
DRAWN E. NEWBOUND 03/12
VERIFIED D. LANDMARK 30/11/12
APPROVED R. GROVE 04/12/12
FILE NUMBER 10/7824
GUIDELINE DRAWING
SMART FREEWAYS
MERGE LAYOUTS
FREEWAY RAMP SIGNALS
THREE LANES METERED TO TWO LANES AT THE NOSE
MRWA DRAWING NUMBER AMENDMENT
201231-0032-3

Three-lane ramps with storage challenges

Drawing No. 202431-000305 is a special case alternative to the layouts for ramps with three metered lanes and replaces Figure A-1 in the MMDG Part 3 Appendix A. The layout consists of three metered lanes merging to one over a desirable distance of 100 metres (80 metres minimum). The use of the continuity line and the stop line set back of three metres for the left-hand lane ensures that the vehicle in the left-hand lane merges behind the other two vehicles. This layout shall only be used in the following circumstances:

- The option of merging two lanes together first (over 80 metres) and then merging with the third lane (over 100 metres desirable, 80 metres minimum), as shown in Guideline Drawing No. 201231-0030, is not possible due to storage constraints.
- The third lane shall be developed at the stop line using a localised flaring layout.
- This layout shall only be considered in designs where there are extenuating circumstances, for example retrofitting an existing ramp, or where other layouts are not feasible for discharge capacity, making sure it does not become an easy default option.
- Approval for use of this layout shall be as indicated in the *Smart Freeways Policy Framework Overview*.

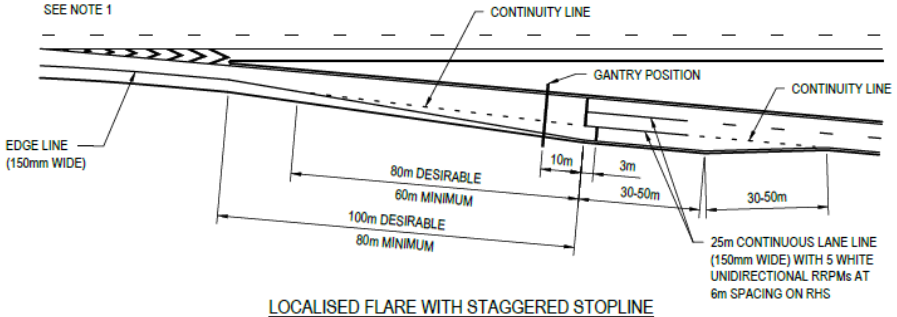

LOCALISED FLARE WITH STAGGERED STOPLINE

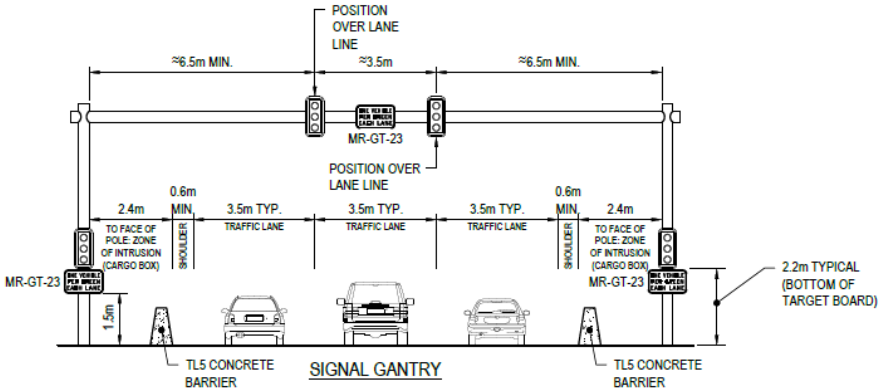

SIGNAL GANTRY

NOTES

1. THE LAYOUT DOWNSTREAM OF THE NOSE IS BASED ON THE STANDARD TREATMENTS GIVEN IN DRAWING No. 201431-0053.
2. FOR FURTHER LINE MARKING DETAILS REFER TO THE PAVEMENT MARKING DRAWINGS ON THE MAIN ROADS WEBSITE.
3. REFER TO DRAWING No. 201231-0027 FOR ADDITIONAL SIGN AND SIGNAL DETAILS.
4. THIS SPECIAL CASE IS ONLY PERMITTED WHERE LAYOUTS PER DRAWING No. 201231-0030 ARE NOT POSSIBLE DUE TO STORAGE CONSTRAINTS. APPROVAL FOR THIS SPECIAL CASE IS TO BE CONSIDERERED AS A "DEPARTURE FROM STANDARDS" AND MUST BE APPROVED BY THE MANAGER ROAD AND TRAFFIC ENGINEERING.

N.T.S.

SIZE A3

No.	DESCRIPTION	APPROVED & DATE
	AMENDMENTS	

11.69 in

mainroads WESTERN AUSTRALIA
PLANNING AND TECHNICAL SERVICES DIRECTORATE
ROAD AND TRAFFIC ENGINEERING BRANCH
Waterloo Crescent EAST PERTH 6004
Telephone 138 138

DRAWN	D. HARRIS	06/24
DESIGNED	K. SMITH	06/24
VERIFIED	Cen Magnolia 12/08/2024	
APPROVED	12/08/2024	
FILE NO.	10/7824	

GUIDELINE DRAWING
SMART FREEWAYS
MERGE LAYOUTS
FREEWAY RAMP SIGNALS
THREE LANES METERED TO ONE LANE AT THE NOSE (SPECIAL CASE)

MRWA DRAWING NUMBER 202431-000305 AMENDMENT

Dynamic metered lane for additional storage

Guideline Drawing No. 201731-0028 below is also a special case alternative to the layouts for ramps with three metered lanes and is a variation to Drawing No. 202431-00305 on page 49 above. The difference between this option (Drawing No. 201731-0028) and Drawing No. 202431-000305 is that the third lane may extend the full length of the ramp to maximise available storage, but it is controlled by an overhead traffic control signal. This layout shall only be used under the following circumstances:

- The option of merging two lanes together first (over 80 metres) and then merging with the third lane (over 100 metres desirable, 80 metres minimum) as shown in Guideline Drawing No. 201231-0030 is not possible due to storage constraints.
- The third lane shall only be used when ramp metering is in operation.
- This layout shall only be considered in design where there are extenuating circumstances, for example retrofitting existing ramp, or where other layouts are not feasible for discharge capacity and storage. This makes sure it does not become an easy default option. Approval for use of this layout shall be as indicated in the *Smart Freeways Policy Framework Overview*.

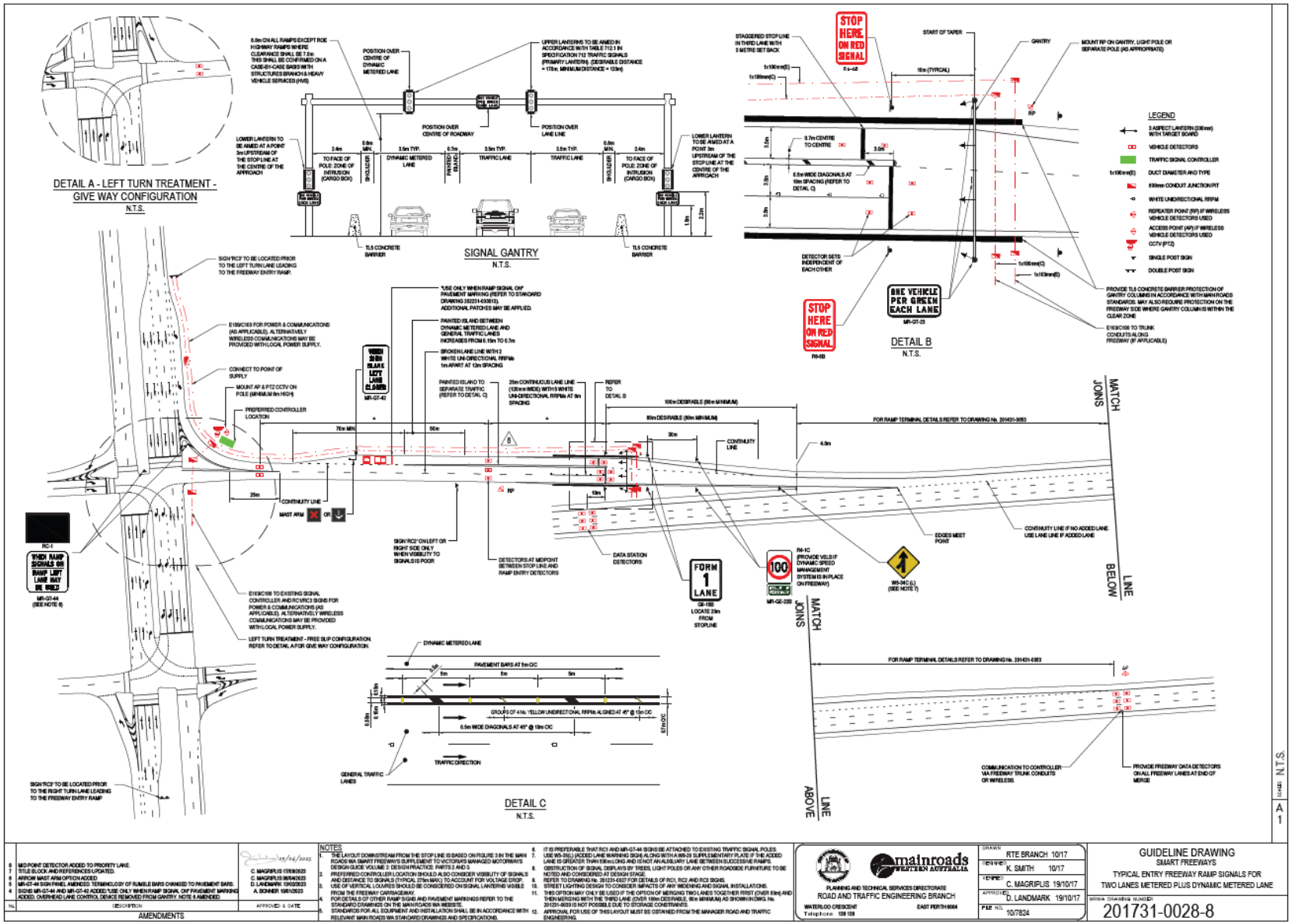
DETAIL A - LEFT TURN TREATMENT - GIVE WAY CONFIGURATION
N.T.S.
SIGNAL GANTRY
N.T.S.
DETAIL B
N.T.S.
DETAIL C
N.T.S.
LEGEND
STOP HERE ON RED SIGNAL
ONE VEHICLE PER GREEN EACH LANE
MATCH JOINS
LINE BELOW
LINE ABOVE
FORM 1 LANE
AMENDMENTS
NOTES
mainroads WESTERN AUSTRALIA
ROAD AND TRAFFIC ENGINEERING BRANCH
GUIDELINE DRAWING
SMART FREEWAYS
TYPICAL ENTRY FREEWAY RAMP SIGNALS FOR
TWO LANES METERED PLUS DYNAMIC METERED LANE
201731-0028-8

Part 3 Section 6.7: Four lane metered ramps

The principles in this section shall be read in conjunction with the following Main Roads guidance.

For four lane ramps at the stop line, the layout shall be as shown in Main Roads Guideline Drawing No. 201231-0031 below, which replaces the MMDG drawing.

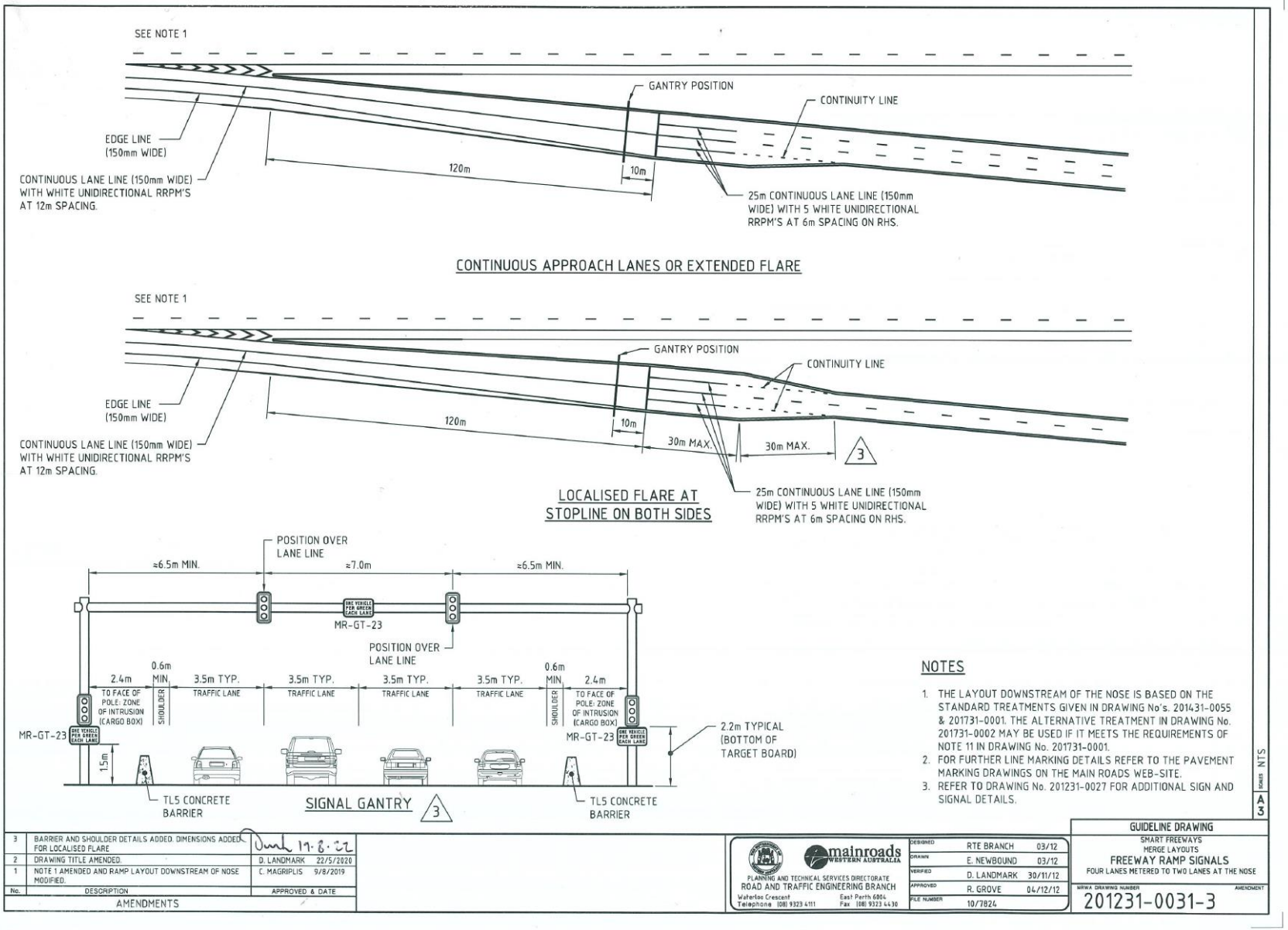
SEE NOTE 1
GANTRY POSITION
CONTINUITY LINE
EDGE LINE (150mm WIDE)
CONTINUOUS LANE LINE (150mm WIDE) WITH WHITE UNIDIRECTIONAL RRPM'S AT 12m SPACING.
120m
10m
25m CONTINUOUS LANE LINE (150mm WIDE) WITH 5 WHITE UNIDIRECTIONAL RRPM'S AT 6m SPACING ON RHS.
CONTINUOUS APPROACH LANES OR EXTENDED FLARE
SEE NOTE 1
GANTRY POSITION
CONTINUITY LINE
EDGE LINE (150mm WIDE)
CONTINUOUS LANE LINE (150mm WIDE) WITH WHITE UNIDIRECTIONAL RRPM'S AT 12m SPACING.
120m
10m
30m MAX.
30m MAX.
3
LOCALISED FLARE AT STOPLINE ON BOTH SIDES
25m CONTINUOUS LANE LINE (150mm WIDE) WITH 5 WHITE UNIDIRECTIONAL RRPM'S AT 6m SPACING ON RHS.
POSITION OVER LANE LINE
≈6.5m MIN.
≈7.0m
≈6.5m MIN.
ONE VEHICLE PER GREEN EACH LANE
MR-GT-23
POSITION OVER LANE LINE
0.6m MIN.
2.4m
3.5m TYP.
3.5m TYP.
3.5m TYP.
3.5m TYP.
0.6m MIN.
2.4m
TO FACE OF POLE: ZONE OF INTRUSION (CARGO BOX)
SHOULDER
TRAFFIC LANE
TRAFFIC LANE
TRAFFIC LANE
TRAFFIC LANE
SHOULDER
TO FACE OF POLE: ZONE OF INTRUSION (CARGO BOX)
MR-GT-23
MR-GT-23
1.5m
2.2m TYPICAL (BOTTOM OF TARGET BOARD)
TL5 CONCRETE BARRIER
SIGNAL GANTRY
3
TL5 CONCRETE BARRIER
NOTES
1. THE LAYOUT DOWNSTREAM OF THE NOSE IS BASED ON THE STANDARD TREATMENTS GIVEN IN DRAWING No's. 201431-0055 & 201731-0001. THE ALTERNATIVE TREATMENT IN DRAWING No. 201731-0002 MAY BE USED IF IT MEETS THE REQUIREMENTS OF NOTE 11 IN DRAWING No. 201731-0001.
2. FOR FURTHER LINE MARKING DETAILS REFER TO THE PAVEMENT MARKING DRAWINGS ON THE MAIN ROADS WEB-SITE.
3. REFER TO DRAWING No. 201231-0027 FOR ADDITIONAL SIGN AND SIGNAL DETAILS.
SCALES NTS
A3
3 BARRIER AND SHOULDER DETAILS ADDED. DIMENSIONS ADDED FOR LOCALISED FLARE
2 DRAWING TITLE AMENDED. D. LANDMARK 22/5/2020
1 NOTE 1 AMENDED AND RAMP LAYOUT DOWNSTREAM OF NOSE MODIFIED. C. MAGRIPLIS 9/8/2019
No. DESCRIPTION APPROVED & DATE
AMENDMENTS
mainroads WESTERN AUSTRALIA
PLANNING AND TECHNICAL SERVICES DIRECTORATE
ROAD AND TRAFFIC ENGINEERING BRANCH
Waterloo Crescent East Perth 6004
Telephone (08) 9323 4111 Fax (08) 9323 4430
DESIGNED RTE BRANCH 03/12
DRAWN E. NEWBOUND 03/12
VERIFIED D. LANDMARK 30/11/12
APPROVED R. GROVE 04/12/12
FILE NUMBER 10/7824
GUIDELINE DRAWING
SMART FREEWAYS
MERGE LAYOUTS
FREEWAY RAMP SIGNALS
FOUR LANES METERED TO TWO LANES AT THE NOSE
MRWA DRAWING NUMBER AMENDMENT
201231-0031-3

Part 3 Section 6.8: Priority access lanes

The principles in this section for all priority access lanes at ramp signals to be metered are supported and shall be read in conjunction with the Main Roads guidance in the *Policy Framework Overview* Section 5.4. While Table 5.2 of the *Policy Framework Overview* provides a list of entry ramps considered with a freight route connection, other high truck volume ramps may also be considered for a priority access lane and using the following guidance.

A priority access lane at ramp signals allows priority vehicles (trucks as part of a freight route, buses as part of a bus route) to bypass general traffic. The separate lane would generally have relatively low delays due to the significantly shorter queue compared with the lanes for general traffic.

To provide best overall network outcomes, a Smart Freeway needs control of all entering traffic. Therefore, all ramp lanes are metered, as an uncontrolled entry lane may result in increased flow breakdown potential due to:

- over-supply of traffic to the mainline
- bunching of trucks that may trigger unstable operation.

Given the importance of ramp discharge capacity and storage, priority access lanes shall only be provided where they do not compromise the number of traffic lanes and storage required for general traffic. Two layout options are provided below.

The spreadsheet referenced in Section 6.2 and Section 6.3 above provides analysis capability for considering discharge capacity and storage for ramps with a priority access lane. The analysis requires data entry for the percentage of trucks in the ramp traffic volume. The calculated discharge capacity and storage requirements for the general traffic are only based on non-priority vehicle traffic requirements, this means using a reduced ramp volume as priority vehicles will be in a separate additional lane.

Metered priority lanes: Option 1, the layout shall be as shown in Main Roads Guideline Drawing No. 201231-0028 below, which replaces the MMDG drawing. Option 1 shall be adopted on an uphill grade, where it is considered that trucks may not be able to reach an acceptable speed for merging with Option 2 merge geometry.

Metered priority lanes: Option 2, the layout shall be as shown in Main Roads Guideline Drawing No. 201231-0029 below, which replaces the MMDG drawing. Approval for use of this layout shall be as indicated in the *Smart Freeways Policy Framework Overview*.

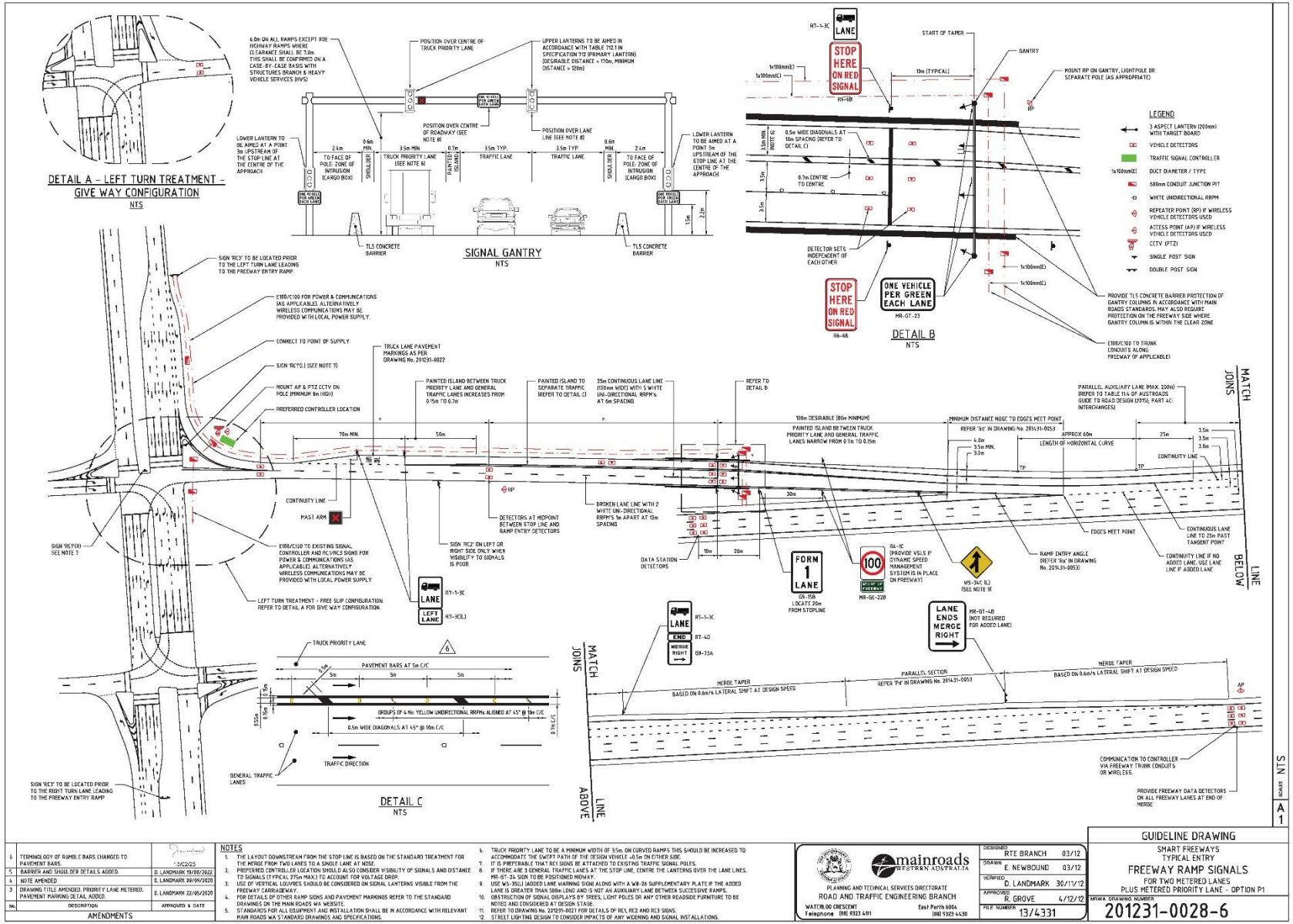
DETAIL A – LEFT TURN TREATMENT – GIVE WAY CONFIGURATION
NTS
SIGNAL GANTRY
NTS
DETAIL B
NTS
DETAIL C
NTS
LEGEND
3 ASPECT LANTERN (200mm) WITH TARGET BOARD
VEHICLE DETECTORS
TRAFFIC SIGNAL CONTROLLER
DUCT DIAMETER / TYPE
500mm CONDUIT JUNCTION PIT
WHITE UNIDIRECTIONAL RRPM
REPEATER POINT (RP) IF WIRELESS VEHICLE DETECTORS USED
ACCESS POINT (AP) IF WIRELESS VEHICLE DETECTORS USED
CCTV (PTZ)
SINGLE POST SIGN
DOUBLE POST SIGN
MATCH JOINS
LINE BELOW
LINE ABOVE
NTS
A1
NOTES
1. THE LAYOUT DOWNSTREAM FROM THE STOP LINE IS BASED ON THE STANDARD TREATMENT FOR THE MERGE FROM TWO LANES TO A SINGLE LANE AT NOSE.
2. PREFERRED CONTROLLER LOCATION SHOULD ALSO CONSIDER VISIBILITY OF SIGNALS AND DISTANCE TO SIGNALS (TYPICAL 275m MAX) TO ACCOUNT FOR VOLTAGE DROP.
3. USE OF VERTICAL LOUVRES SHOULD BE CONSIDERED ON SIGNAL LANTERNS VISIBLE FROM THE FREEWAY CARRIAGEWAY.
4. FOR DETAILS OF OTHER RAMP SIGNS AND PAVEMENT MARKINGS REFER TO THE STANDARD DRAWINGS ON THE MAIN ROADS WA WEBSITE.
5. STANDARDS FOR ALL EQUIPMENT AND INSTALLATION SHALL BE IN ACCORDANCE WITH RELEVANT MAIN ROADS WA STANDARD DRAWINGS AND SPECIFICATIONS.
6. TRUCK PRIORITY LANE TO BE A MINIMUM WIDTH OF 3.5m ON CURVED RAMPS THIS SHOULD BE INCREASED TO ACCOMMODATE THE SWEPT PATH OF THE DESIGN VEHICLE +0.5m ON EITHER SIDE.
7. IT IS PREFERABLE THAT RC1 SIGNS BE ATTACHED TO EXISTING TRAFFIC SIGNAL POLES.
8. IF THERE ARE 3 GENERAL TRAFFIC LANES AT THE STOP LINE, CENTRE THE LANTERNS OVER THE LANE LINES.
9. MR-GT-24 SIGN TO BE POSITIONED MIDWAY.
10. USE WS-35(L) (ADDED LANE WARNING SIGN) ALONG WITH A W8-26 SUPPLEMENTARY PLATE IF THE ADDED LANE IS GREATER THAN 500m LONG AND IS NOT AN AUXILIARY LANE BETWEEN SUCCESSIVE RAMPS.
11. OBSTRUCTION OF SIGNAL DISPLAYS BY TREES, LIGHT POLES OR ANY OTHER ROADSIDE FURNITURE TO BE NOTED AND CONSIDERED AT DESIGN STAGE.
12. REFER TO DRAWING No. 201231-0021 FOR DETAILS OF RC1, RC2 AND RC3 SIGNS.
13. STREET LIGHTING DESIGN TO CONSIDER IMPACTS OF ANY WIDENING AND SIGNAL INSTALLATIONS.
AMENDMENTS
6 TERMINOLOGY OF RUMBLE BARS CHANGED TO PAVEMENT BARS. 3/02/23
5 BARRIER AND SHOULDER DETAILS ADDED. D. LANDMARK 19/08/2022
4 NOTE AMENDED E. LANDMARK 29/09/2020
3 DRAWING TITLE AMENDED. PRIORITY LANE METERED. PAVEMENT MARKING DETAIL ADDED. E. LANDMARK 22/05/2020
No. DESCRIPTION APPROVED & DATE
mainroads WESTERN AUSTRALIA
PLANNING AND TECHNICAL SERVICES DIRECTORATE
ROAD AND TRAFFIC ENGINEERING BRANCH
WATERLOO CRESCENT East Perth 6004
Telephone (08) 9323 4411 (08) 9323 4430
DESIGNED RTE BRANCH 03/12
DRAWN E. NEWBOUND 03/12
VERIFIED D. LANDMARK 30/11/12
APPROVED R. GROVE 4/12/12
FILE NUMBER 13/4331
GUIDELINE DRAWING
SMART FREEWAYS
TYPICAL ENTRY
FREEWAY RAMP SIGNALS
FOR TWO METERED LANES
PLUS METERED PRIORITY LANE - OPTION P1
MRWA DRAWING NUMBER
201231-0028-6

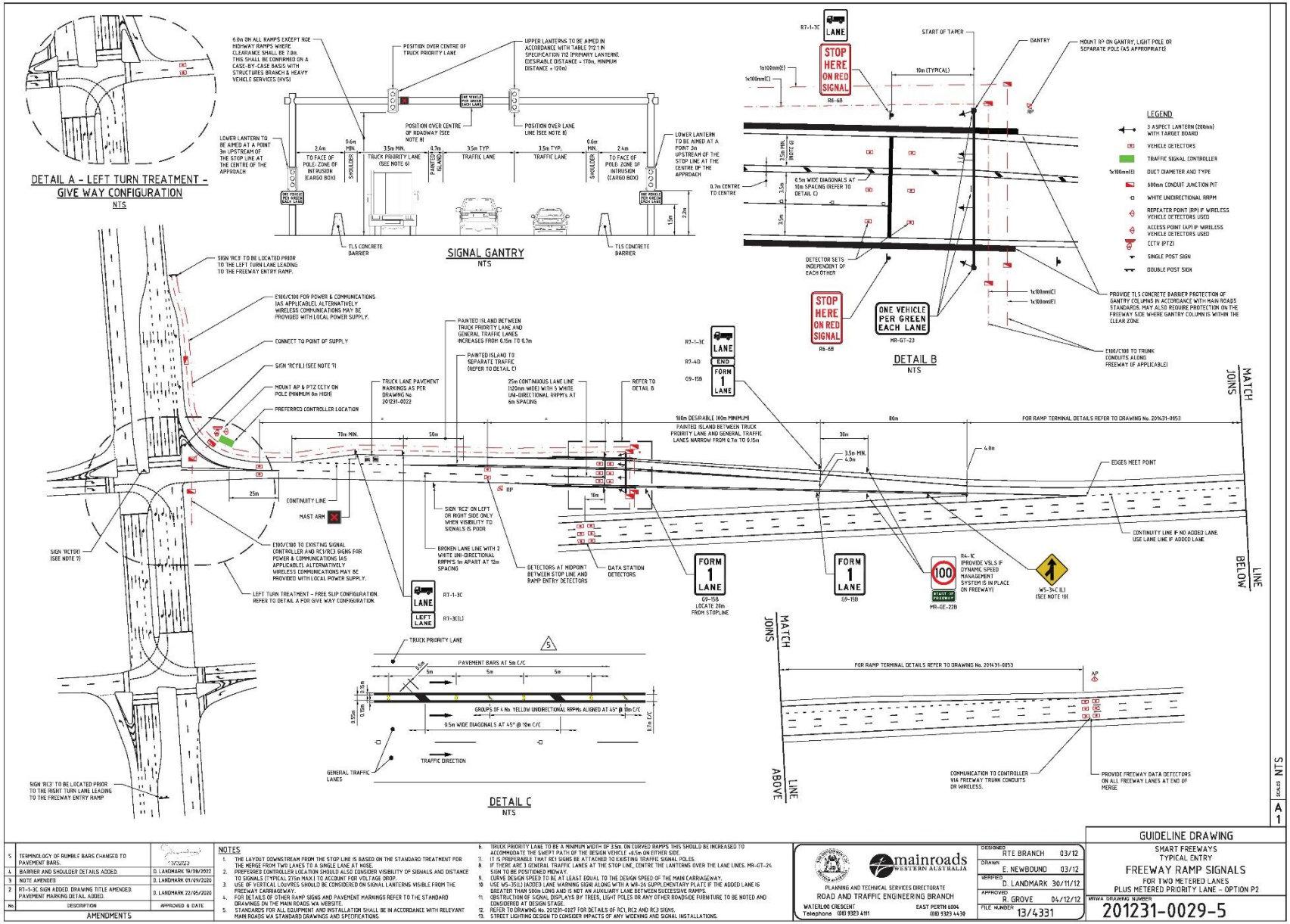

No.	DESCRIPTION	APPROVED & DATE
5	TERMINOLOGY OF RUMBLE BARS CHANGED TO PAVEMENT BARS.	
4	BARRIER AND SHOULDER DETAILS ADDED.	D. LANDMARK 19/08/2022
3	NOTE AMENDED	D. LANDMARK 07/09/2020
2	R7-1-3C SIGN ADDED. DRAWING TITLE AMENDED. PAVEMENT MARKING DETAIL ADDED.	D. LANDMARK 22/05/2020

AMENDMENTS

NOTES

1. THE LAYOUT DOWNSTREAM FROM THE STOP LINE IS BASED ON THE STANDARD TREATMENT FOR THE MERGE FROM TWO LANES TO A SINGLE LANE AT NOSE.
2. PREFERRED CONTROLLER LOCATION SHOULD ALSO CONSIDER VISIBILITY OF SIGNALS AND DISTANCE TO SIGNALS (TYPICAL 275m MAX.) TO ACCOUNT FOR VOLTAGE DROP.
3. USE OF VERTICAL LOUVRES SHOULD BE CONSIDERED ON SIGNAL LANTERNS VISIBLE FROM THE FREEWAY CARRIAGEWAY.
4. FOR DETAILS OF OTHER RAMP SIGNS AND PAVEMENT MARKINGS REFER TO THE STANDARD DRAWINGS ON THE MAIN ROADS WA WEBSITE.
5. STANDARDS FOR ALL EQUIPMENT AND INSTALLATION SHALL BE IN ACCORDANCE WITH RELEVANT MAIN ROADS WA STANDARD DRAWINGS AND SPECIFICATIONS
6. TRUCK PRIORITY LANE TO BE A MINIMUM WIDTH OF 3.5m. ON CURVED RAMPS THIS SHOULD BE INCREASED TO ACCOMMODATE THE SWEPT PATH OF THE DESIGN VEHICLE +0.5m ON EITHER SIDE.
7. IT IS PREFERABLE THAT R1 SIGNS BE ATTACHED TO EXISTING TRAFFIC SIGNAL POLES.
8. IF THERE ARE 3 GENERAL TRAFFIC LANES AT THE STOP LINE, CENTRE THE LANTERNS OVER THE LANE LINES. MR-GT-24 SIGN TO BE POSITIONED MIDWAY.
9. CURVE DESIGN SPEED TO BE AT LEAST EQUAL TO THE DESIGN SPEED OF THE MAIN CARRIAGEWAY.
10. USE W5-35(L) ADDED LANE WARNING SIGN ALONG WITH A W8-26 SUPPLEMENTARY PLATE IF THE ADDED LANE IS GREATER THAN 500m LONG AND IS NOT AN AUXILIARY LANE BETWEEN SUCCESSIVE RAMPS.
11. OBSTRUCTION OF SIGNAL DISPLAYS BY TREES, LIGHT POLES OR ANY OTHER ROADSIDE FURNITURE TO BE NOTED AND CONSIDERED AT DESIGN STAGE.
12. REFER TO DRAWING No. 201231-0027 FOR DETAILS OF RC1, RC2 AND RC3 SIGNS.
13. STREET LIGHTING DESIGN TO CONSIDER IMPACTS OF ANY WIDENING AND SIGNAL INSTALLATIONS.

mainroads WESTERN AUSTRALIA
PLANNING AND TECHNICAL SERVICES DIRECTORATE
ROAD AND TRAFFIC ENGINEERING BRANCH
WATERLOO CRESCENT EAST PERTH 6004
Telephone (08) 9323 4111 (08) 9323 4430

DESIGNED	RTE BRANCH	03/12
DRAWN	E. NEWBOUND	03/12
VERIFIED	D. LANDMARK	30/11/12
APPROVED	R. GROVE	04/12/12
FILE NUMBER	13/4331	

GUIDELINE DRAWING
SMART FREEWAYS
TYPICAL ENTRY
FREEWAY RAMP SIGNALS
FOR TWO METERED LANES
PLUS METERED PRIORITY LANE – OPTION P2
MRWA DRAWING NUMBER
201231-0029-5

Part 3 Section 6.9: Designing for future retrofitting ramp signals

The principles in this section shall be read in conjunction with Main Roads guidance for the geometric layout of entry ramps as well as the layout of ramp signals and associated devices as provided in the guideline drawings in Table 8.

Subject to the design circumstances, the following design features shall also be considered to facilitate the future retrofitting of ramp signals:

- Vehicle detector locations on the entry ramp to suit future stop line location.
- Not providing a shoulder on the ramp, that is the ramp would be line marked as a two-lane ramp with the "Form 1 Lane" sign and merge in its future position, particularly if the implementation of the ramp signals is likely to occur within a short timeframe, for example the next few years. If it is considered undesirable to provide the pavement markings in their future position, consider using an approved temporary line marking tape, which meets Main Roads Specification 604 – Pavement Marking.
- The position and spacing of storm water pits should be based on the future allowable spread width, assuming that the shoulder is used as a traffic lane. If the pit spacing becomes uneconomically close, it may be necessary to allow for a nominal future shoulder width to accommodate some of the flow width.
- Verge width requirements for ramp signals and other required roadside furniture, including an allowance for an appropriate pull-off area for maintenance parking.
- The location of poles relative to future ramp signals assets.
- The formation and verge widths and location of future road safety barriers (including clearance from traffic lanes) to protect against crashes with the ramp signal poles, as well as post foundations and shared paths adjacent to the ramp or carriageway. The depth and positions of pipes and gullies also need to be considered in relation to the depth and spacing of barrier posts.

Part 3 Section 6.10: Layout of ramp signal devices and traffic management

The principles in these sections shall be read in conjunction with Main Roads guidance for the geometric layout of ramp signals and associated devices, as shown in guideline drawings that replace the MMDG standard drawings (see Table 8).

Part 3 Section 6.10.1: Controller location

The principles in this section shall be read in conjunction with the following additional Main Roads guidance.

A controller location between the ramp and the freeway carriageway is generally undesirable, unless the controller can be located at the start of the ramp where good visibility to the signals and the freeway beyond is provided. An advantage of this location is that, where the arterial road passes over the freeway, the area is usually protected by a safety barrier. It is important that there is sufficient space to park on the left-hand side of the ramp or left-turn splitter island to facilitate safe access to the ITS infrastructure.

Part 3 Section 6.10.2: Signal pedestals

The principles in this section shall be read in conjunction with the following additional Main Roads guidance.

In Western Australia, 'signal pedestals' or 'signal support pedestals' are called 'signal posts'.

The signal post is installed adjacent to the ramp 10 metres downstream of the stop line. The standard for two-lane ramps is a modified mast arm with an outreach of 5.5 metres and a footing depth of 2.4 metres. This is shown in Standard Drawing No. 1230-2499 below. The use of joint use mast arms (JUMA) to mount a CCTV camera is not supported in Western Australia, since all CCTV installations require a scissor-type accessible extension, rather than access through the use of a mobile platform. However, where wireless vehicle detectors are used, a mast arm extension may be needed for mounting of the RP if a lighting pole is not available.

Gantries are required for ramps with three or four lanes, including installations with priority access lanes. The clearance to the underside of the lowest fixture on the structure shall be in accordance with the vertical clearance requirements of the map document D19#246647. (Click here to download this map document.)

As the traffic signal mast arms and gantry supports are considered non frangible roadside hazards, the installation shall include a safety barrier. For the gantry leg on the right side of the ramp, a safety barrier may be necessary to shield the hazard from mainline traffic as well ramp traffic. The requirements of the Main Roads *Supplement to the Austroad Guide to Road Design – Part 6* and the Austroads *Guide to Road Design – Part 6*: Roadside Design, Safety and Barriers shall be met at all locations.

In positioning the signal mast arms, appropriate allowances should be made for the deflection of the barrier, vehicle roll and the width of the signal lanterns and their target boards. As a general guide the following deflection distances should be adhered to:

- concrete barrier – no deflection (allow width of the barrier and vehicle roll allowance)
- W-beam – 1.5 metres from the face of the barrier
- wire rope barrier – 2.0 metres from the face of the barrier

On loop ramps the traffic signal posts should generally be placed on the left side for accessibility, and ideally on a straight section of ramp prior to entering the mainline to maximise sight distance to the lanterns. Vegetation or other visibility restrictions on the inside of the loop ramp should be minimised. Positioning of the signal post on the right side of the loop may be needed for sight distance or other extenuating circumstances, but is to be considered in the Extended Design Domain.

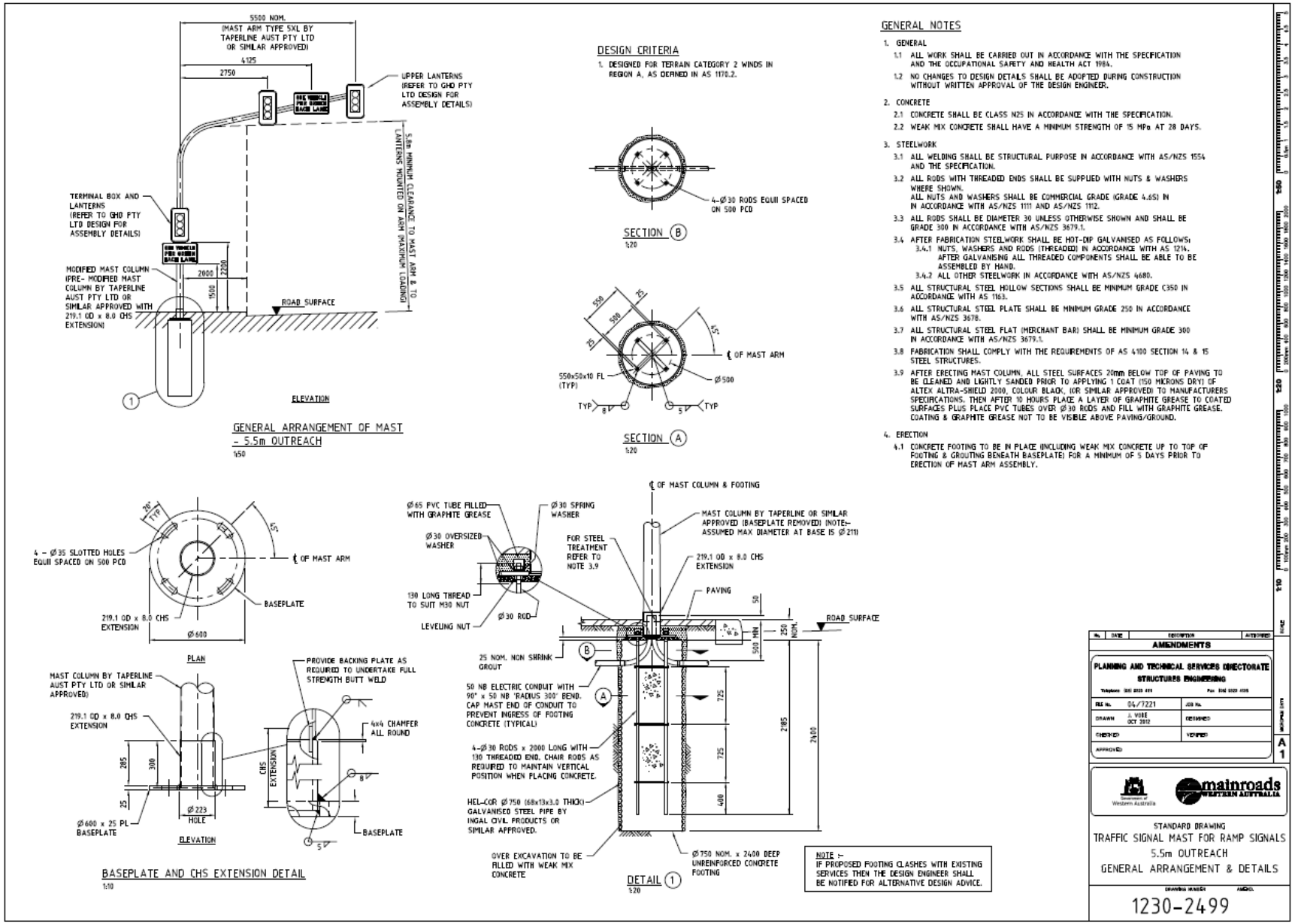
5500 NOM.
(MAST ARM TYPE 5XL BY TAPERLINE AUST PTY LTD OR SIMILAR APPROVED)
4125
2750
UPPER LANTERNS (REFER TO GHD PTY LTD DESIGN FOR ASSEMBLY DETAILS)
5.5m MINIMUM CLEARANCE TO MAST ARM & TO LANTERNS MOUNTED ON ARM (MAXIMUM LOADING)
TERMINAL BOX AND LANTERNS (REFER TO GHD PTY LTD DESIGN FOR ASSEMBLY DETAILS)
MODIFIED MAST COLUMN (PRE- MODIFIED MAST COLUMN BY TAPERLINE AUST PTY LTD OR SIMILAR APPROVED WITH 219.1 OD x 8.0 CHS EXTENSION)
2000
2200
1500
ROAD SURFACE
ELEVATION
GENERAL ARRANGEMENT OF MAST - 5.5m OUTREACH
1:50
DESIGN CRITERIA
1. DESIGNED FOR TERRAIN CATEGORY 2 WINDS IN REGION A, AS DEFINED IN AS 1170.2.
4-Ø30 RODS EQUI SPACED ON 500 PCD
SECTION B
1:20
550
500
25
45°
℄ OF MAST ARM
550x50x10 FL (TYP)
Ø500
TYP
8°
5°
SECTION A
1:20
GENERAL NOTES
1. GENERAL
1.1 ALL WORK SHALL BE CARRIED OUT IN ACCORDANCE WITH THE SPECIFICATION AND THE OCCUPATIONAL SAFETY AND HEALTH ACT 1984.
1.2 NO CHANGES TO DESIGN DETAILS SHALL BE ADOPTED DURING CONSTRUCTION WITHOUT WRITTEN APPROVAL OF THE DESIGN ENGINEER.
2. CONCRETE
2.1 CONCRETE SHALL BE CLASS N25 IN ACCORDANCE WITH THE SPECIFICATION.
2.2 WEAK MIX CONCRETE SHALL HAVE A MINIMUM STRENGTH OF 15 MPa AT 28 DAYS.
3. STEELWORK
3.1 ALL WELDING SHALL BE STRUCTURAL PURPOSE IN ACCORDANCE WITH AS/NZS 1554 AND THE SPECIFICATION.
3.2 ALL RODS WITH THREADED ENDS SHALL BE SUPPLIED WITH NUTS & WASHERS WHERE SHOWN. ALL NUTS AND WASHERS SHALL BE COMMERCIAL GRADE (GRADE 4.6S) IN IN ACCORDANCE WITH AS/NZS 1111 AND AS/NZS 1112.
3.3 ALL RODS SHALL BE DIAMETER 30 UNLESS OTHERWISE SHOWN AND SHALL BE GRADE 300 IN ACCORDANCE WITH AS/NZS 3679.1.
3.4 AFTER FABRICATION STEELWORK SHALL BE HOT-DIP GALVANISED AS FOLLOWS:
3.4.1 NUTS, WASHERS AND RODS (THREADED) IN ACCORDANCE WITH AS 1214. AFTER GALVANISING ALL THREADED COMPONENTS SHALL BE ABLE TO BE ASSEMBLED BY HAND.
3.4.2 ALL OTHER STEELWORK IN ACCORDANCE WITH AS/NZS 4680.
3.5 ALL STRUCTURAL STEEL HOLLOW SECTIONS SHALL BE MINIMUM GRADE C350 IN ACCORDANCE WITH AS 1163.
3.6 ALL STRUCTURAL STEEL PLATE SHALL BE MINIMUM GRADE 250 IN ACCORDANCE WITH AS/NZS 3678.
3.7 ALL STRUCTURAL STEEL FLAT (MERCHANT BAR) SHALL BE MINIMUM GRADE 300 IN ACCORDANCE WITH AS/NZS 3679.1.
3.8 FABRICATION SHALL COMPLY WITH THE REQUIREMENTS OF AS 4100 SECTION 14 & 15 STEEL STRUCTURES.
3.9 AFTER ERECTING MAST COLUMN, ALL STEEL SURFACES 20mm BELOW TOP OF PAVING TO BE CLEANED AND LIGHTLY SANDED PRIOR TO APPLYING 1 COAT (150 MICRONS DRY) OF ALTEX ALTRA-SHIELD 2000, COLOUR BLACK, (OR SIMILAR APPROVED) TO MANUFACTURERS SPECIFICATIONS. THEN AFTER 10 HOURS PLACE A LAYER OF GRAPHITE GREASE TO COATED SURFACES PLUS PLACE PVC TUBES OVER Ø30 RODS AND FILL WITH GRAPHITE GREASE. COATING & GRAPHITE GREASE NOT TO BE VISIBLE ABOVE PAVING/GROUND.
4. ERECTION
4.1 CONCRETE FOOTING TO BE IN PLACE (INCLUDING WEAK MIX CONCRETE UP TO TOP OF FOOTING & GROUTING BENEATH BASEPLATE) FOR A MINIMUM OF 5 DAYS PRIOR TO ERECTION OF MAST ARM ASSEMBLY.
4 - Ø35 SLOTTED HOLES EQUI SPACED ON 500 PCD
℄ OF MAST ARM
BASEPLATE
219.1 OD x 8.0 CHS EXTENSION
Ø600
PLAN
MAST COLUMN BY TAPERLINE AUST PTY LTD OR SIMILAR APPROVED)
219.1 OD x 8.0 CHS EXTENSION
PROVIDE BACKING PLATE AS REQUIRED TO UNDERTAKE FULL STRENGTH BUTT WELD
4x4 CHAMFER ALL ROUND
285
300
25
Ø223 HOLE
Ø600 x 25 PL BASEPLATE
ELEVATION
BASEPLATE
BASEPLATE AND CHS EXTENSION DETAIL
1:10
℄ OF MAST COLUMN & FOOTING
Ø65 PVC TUBE FILLED WITH GRAPHITE GREASE
Ø30 SPRING WASHER
Ø30 OVERSIZED WASHER
FOR STEEL TREATMENT REFER TO NOTE 3.9
MAST COLUMN BY TAPERLINE OR SIMILAR APPROVED (BASEPLATE REMOVED) (NOTE- ASSUMED MAX DIAMETER AT BASE IS Ø211)
219.1 OD x 8.0 CHS EXTENSION
PAVING
130 LONG THREAD TO SUIT M30 NUT
Ø30 ROD
LEVELING NUT
ROAD SURFACE
250 NOM.
500 MIN
25 NOM. NON SHRINK GROUT
50 NB ELECTRIC CONDUIT WITH 90° x 50 NB 'RADIUS 300' BEND. CAP MAST END OF CONDUIT TO PREVENT INGRESS OF FOOTING CONCRETE (TYPICAL)
4-Ø30 RODS x 2000 LONG WITH 130 THREADED END. CHAIR RODS AS REQUIRED TO MAINTAIN VERTICAL POSITION WHEN PLACING CONCRETE.
HEL-COR Ø750 (68x13x3.0 THICK) GALVANISED STEEL PIPE BY INGAL CIVIL PRODUCTS OR SIMILAR APPROVED.
OVER EXCAVATION TO BE FILLED WITH WEAK MIX CONCRETE
Ø750 NOM. x 2400 DEEP UNREINFORCED CONCRETE FOOTING
725
400
2185
2600
DETAIL 1
1:20
NOTE :-
IF PROPOSED FOOTING CLASHES WITH EXISTING SERVICES THEN THE DESIGN ENGINEER SHALL BE NOTIFIED FOR ALTERNATIVE DESIGN ADVICE.
AMENDMENTS
PLANNING AND TECHNICAL SERVICES DIRECTORATE
STRUCTURES ENGINEERING
04/7221
OCT 2012
A 1
mainroads WESTERN AUSTRALIA
STANDARD DRAWING
TRAFFIC SIGNAL MAST FOR RAMP SIGNALS
5.5m OUTREACH
GENERAL ARRANGEMENT & DETAILS
1230-2499

Part 3 Section 6.10.3: Signal lanterns

The principles in this section shall be read in conjunction with the following additional Main Roads guidance.

The high mount lanterns are considered the primary lanterns and should be aimed towards the ramp entrance at a distance of 170 metres. This is based on an assumed ramp speed of 80 km/h.

Where traffic signals are installed on standard 5.5 metres outreach mast arms (modified for ramp signal installations), the overhead (primary) lanterns shall be mounted at a minimum height of 5.8 metres (measured from the ground to the bottom of the target board).

Where traffic signals are installed on overhead gantries, the primary lanterns shall be mounted such that the clearance to the underside of the target board, or any associated signage (whichever is the lower), shall be in accordance with the vertical clearance requirements of the map document D19#246647. (Click here to download this map document.)

The low mount lanterns are considered the secondary lanterns and should be aimed at a point on the centre of the ramp approach, 3 metres upstream of the stop line. The lower lantern is to be mounted at a height of 2.2 metres (measured from the ground to the bottom of the target board).

Part 3 Section 6.10.7.1: RC1 warning and regulatory sign

The principles in this section shall be read in conjunction with the following additional Main Roads guidance.

The electronic RC1 signs (Ramp Signals On) are installed on the approaches to the arterial road / entry ramp intersection to face traffic turning into the ramp. They are generally installed in the following positions, as illustrated in Figure 5:

- For traffic approaching the on-ramp and turning left into the on-ramp – on the left-hand primary traffic signal post located in the left-turn splitter island, if the sign will be within the line of sight for left turning motorists. For large traffic islands, a separate post may be necessary.
- For traffic approaching the on-ramp and turning right into the on-ramp – on the right-hand secondary traffic signal post located in the median.

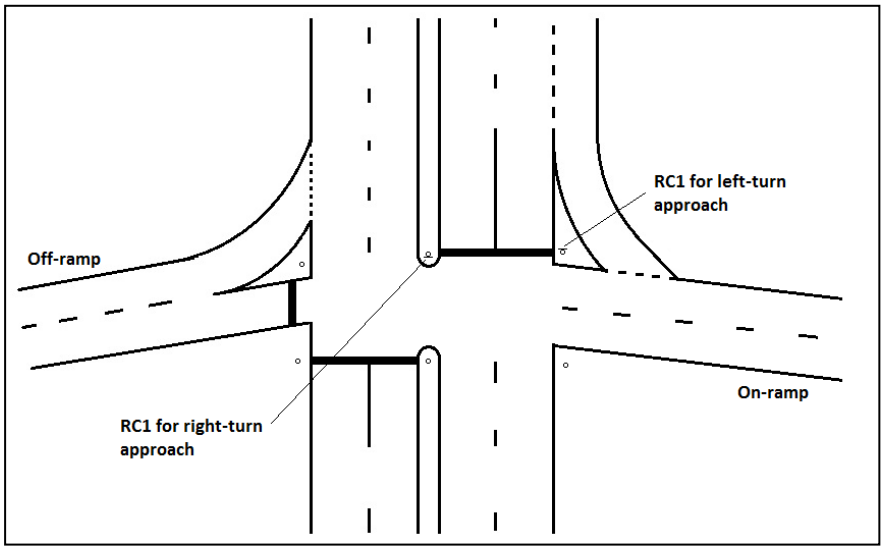

Figure 5: Typical location of RC1 signs

Part 3 Section 6.10.7.3: RC3 Sign – real time information sign (RTIS)

The Main Roads name for the RC3 real time information sign is an arterial road VMS. The principles in this section shall be read in conjunction with Main Roads *Guidelines for Variable Message Signs*.

The MMDG RC3 pole and the joint use signal poles (JUP) are not used in Western Australia. Sign posts and supports for arterial road VMS shall be designed for structural integrity according to the number and size of signs and mounting configuration, height, cantilever etc.

Part 3 Section 6.10.9: Other signs

The principles in this section shall be read in conjunction with the following additional Main Roads guidance.

Static signs shown on the drawings forming part of the ramp signals installation include:

Location	Sign
STOP HERE ON RED SIGNAL (R6-6B) These regulatory signs are required at the stop line as it is remote from the traffic signals (generally 10 m upstream).	
ONE VEHICLE PER GREEN EACH LANE (MR-GT-23) These signs are located underneath the low mount lantern (at a mounting height of 1.5 m to the underside of the sign) and mid-way between the overhead lanterns.	
FORM 1 LANE (G9-15B) These signs are located each side of the ramp, 20 m downstream of the stop line. Where the merging from the stop line on 3 or 4 lane ramps is to form two lanes at the ramp nose, FORM 2 LANES signs (G9-16B) shall be used.	
Speed limit sign (R4-1C) or variable speed limit sign, together with START OF FREEWAY (MR-GE-22B) sign. These signs are located 30 m downstream of the last FORM 1 LANE or FORM 2 LANES signs before the ramp nose.	
Truck lane signs (R7-3-1) to designate the use of the left lane if a priority lane is provided. The use and positioning of these signs is consistent with regulation 135 of the *Road Traffic Code 2000*. The signs are supplemented with a LEFT LANE (R7-3) sign as appropriate. **Note:** If classes of vehicles other than trucks, or in addition to trucks, are permitted to use the priority lane, then the sign shall reflect the appropriate vehicle classes.	

Part 3 Section 6.10.10: Pavement markings

The principles in this section shall be read in conjunction with the following additional Main Roads guidance.

The pavement markings and RRPMs associated with the ramp signal designs are shown on the guideline drawings listed in Table 8 and the following principles:

- Longitudinal line marking includes a 25 metres single continuous lane line (150 mm wide) on the approach to the stop line, with five white unidirectional RRPMs on the right-hand side at six metre spacing.
- A 150 mm wide edge line is provided on the left-hand side of the ramp, starting at the stop line to provide guidance for the merging traffic. On the right-hand side the 150 mm wide edge line starts approximately 12 metres from the nose in accordance with standard Drawing No. 200331-093.
- The stop line is located 10 metres upstream of the traffic signal pedestal.
- A continuous lane line, or painted median, shall be installed between two lanes merging and any other lane to discourage lane changing into an area where merging may take place.
- Merging manoeuvres within the ramp generally occur as a zip merge, which means no continuity line is used (see exception in the special case in Drawing No. 202431-000305). Merging into the freeway (not applicable to an added lane) is crossing a continuity line, so is a lane change manoeuvre.
- The gore markings continue to a point (refer to Figure 6 and standard Drawing No. 200331-093).
- At the end of the merge taper where the edge line of the ramp joins with the freeway edge line ("edges meet" point), the 150 mm wide edge line should be marked as a clearly defined angle, rather than as a smoothed curve (refer to Figure 6).
- The entry taper to a priority vehicle lane shall be highlighted using appropriate pavement marking messages in accordance with AS1742.12 – Bus, transit, tram and truck lanes. This is illustrated in Guideline Drawing No. 201231-0029 (shown in Section 6.8 of this document).
- Where a priority vehicle lane is provided, the lane shall be separated from the general traffic lanes by a painted median 0.7 metres wide. The painted median shall have 150 mm wide edge-lines with 0.5 metre wide painted diagonals at 45 degrees at 10 metre spacing, as well as yellow rumble bars at five metre spacing. This is supplemented with groups of four yellow unidirectional RRPMs, also aligned at 45 degrees. This is illustrated in Detail C of Guideline Drawing No. 201231-0029.

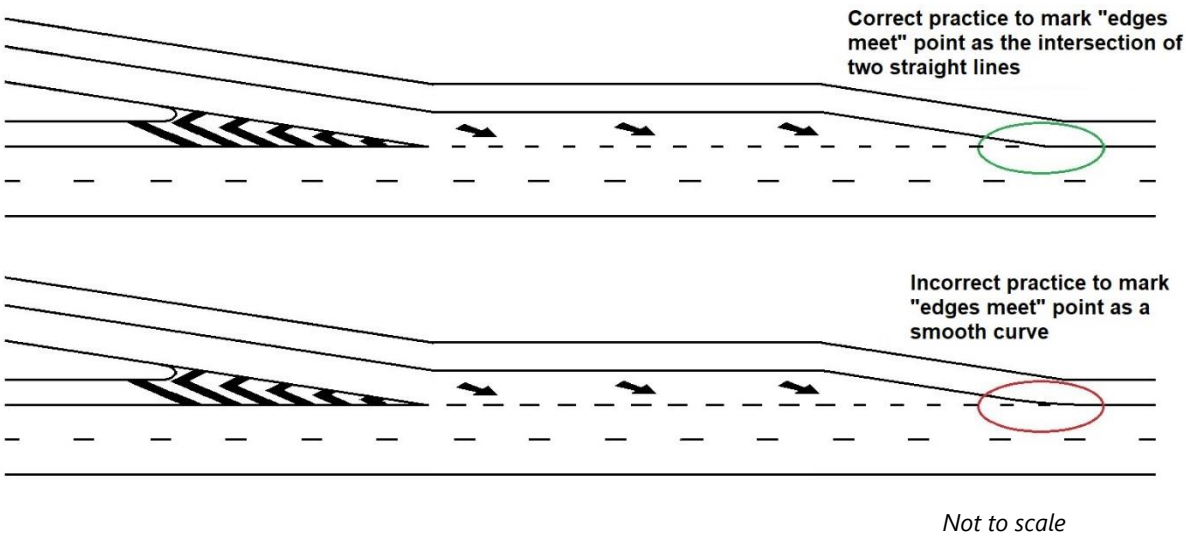

Figure 6: Line marking at the 'edges meet' point

Part 3 Section 6.10.11: CCTV cameras

The general principles in this section shall be read in conjunction with the requirements in Main Roads *Provision Guidelines* Section 8.2 in regard to warrants for full and overlapping coverage.

Part 3 Section 6.10.12: Power supply and communications

This section shall be replaced with the following Main Roads guidance.

Power and communication requirements for ITS devices are provided in Main Roads electrical and ITS standards and specifications.

Part 3 Section 6.10.13: Lighting

This section shall be replaced with the following Main Roads guidance.

Street lighting is required on all ramps as per Main Roads *Roadway Lighting Guidelines*.

Part 3 Section 7: Motorway-to-motorway ramp metering signals

Part 3 Section 7.3: Ramp geometry and signal layout

Victoria's standard drawing in Figure 7-22 (referenced in Section 7.3.1) shall be replaced by Main Roads Guideline Drawing No. 201231-0053 below.

Part 3 Section 7.6: Mainline RC3-C warning signs

The Main Roads name for the RC3-C warning sign is a freeway-to-freeway strategic VMS. Further information is provided in the *Smart Freeways Variable Message Signs Guidelines*.

Part 3 Section 7.7.1: Vehicle detection general principles

Detectors should be placed in optimal locations to ensure the best possible data is returned into the system.

- Detectors should be located only where vehicle lane discipline is satisfactory. Care must be taken where detectors are to be installed near diverge locations (going from one lane to two lanes) along on-ramps, as drivers tend to drive on the lane line. In turn, the presence of the vehicle is detected in both, or neither of the lanes.
- Detectors should not be located on weaving segments close to freeway on-ramps. Care must be taken to observe potential weaving issues, and where possible, locate detectors where traffic volumes on a per lane basis are representative of the section. This facilitates the accurate measurement of the weaving segment, providing a better understanding as to where vehicles are making the necessary lane changes to complete their manoeuvres, and improves lane-based occupancy measurements critical for the optimisation of ramp metering algorithms.
- Detectors should be located where traffic is flowing homogenously. Perturbations in traffic flow are caused by unsignalised pedestrian crossing points and potential other external influences. Where these perturbations are expected, detectors should be located to maximise operational flexibility for the optimisation of the ramp signal algorithm.

Part 3 Section 7.7.3: Entry ramp detectors

The guidance in Section 6.10.4 should take precedence over the information displayed in Figure 7-20. A mid-ramp detector should be installed at the middle of the overall storage length, not the middle of the physical length.

Part 3 Section 8: Surface road access management

Consistent with the MMDG guidance relating to the importance of surface road analysis and design, Smart Freeway project development and design shall include interchange analysis.

Where necessary to achieve performance targets, interchange upgrading shall be considered in the project scope, or consideration of separate interchange projects as stand-alone projects. These matters should be included in design reports with appropriate comments and recommendations.

Part 3 Section 9.4: Exit ramp management system

In the future, Main Roads may consider adopting design and operational requirements for Victoria's exit ramp management system that uses STREAMS Strategy Manager to interface with SCATS for initiation of appropriate interventions.

In the interim, along with appropriate ramp geometric design, Main Roads has been using other strategies, such as SCATS detectors, for managing exit ramp queues. This may need to be considered in Smart Freeway designs, where excessive exiting queues are experienced in operations or anticipated during design.

Part 3 Appendix A: Extended design domain

The guidance in this appendix relating to the use of staggered stop line layouts for three-lane ramp metering signals is replaced by the Main Roads guidance provided for Part 3 Section 6.6: Three lane metered ramps above.

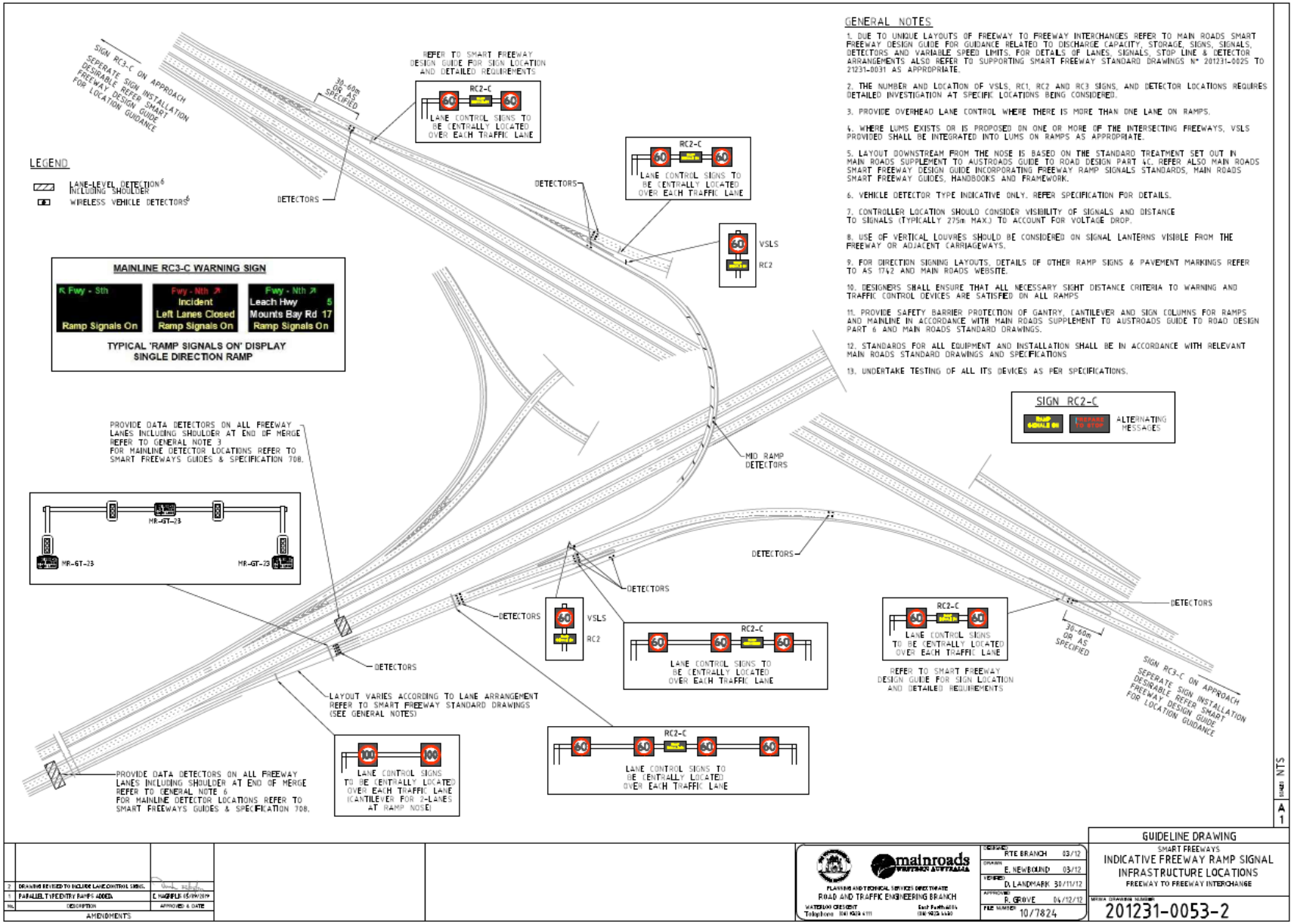
GENERAL NOTES
1. DUE TO UNIQUE LAYOUTS OF FREEWAY TO FREEWAY INTERCHANGES REFER TO MAIN ROADS SMART FREEWAY DESIGN GUIDE FOR GUIDANCE RELATED TO DISCHARGE CAPACITY, STORAGE, SIGNS, SIGNALS, DETECTORS AND VARIABLE SPEED LIMITS. FOR DETAILS OF LANES, SIGNALS, STOP LINE & DETECTOR ARRANGEMENTS ALSO REFER TO SUPPORTING SMART FREEWAY STANDARD DRAWINGS N° 201231-0025 TO 21231-0031 AS APPROPRIATE.
2. THE NUMBER AND LOCATION OF VSLS, RC1, RC2 AND RC3 SIGNS, AND DETECTOR LOCATIONS REQUIRES DETAILED INVESTIGATION AT SPECIFIC LOCATIONS BEING CONSIDERED.
3. PROVIDE OVERHEAD LANE CONTROL WHERE THERE IS MORE THAN ONE LANE ON RAMPS.
4. WHERE LUMS EXISTS OR IS PROPOSED ON ONE OR MORE OF THE INTERSECTING FREEWAYS, VSLS PROVIDED SHALL BE INTEGRATED INTO LUMS ON RAMPS AS APPROPRIATE.
5. LAYOUT DOWNSTREAM FROM THE NOSE IS BASED ON THE STANDARD TREATMENT SET OUT IN MAIN ROADS SUPPLEMENT TO AUSTROADS GUIDE TO ROAD DESIGN PART 4C. REFER ALSO MAIN ROADS SMART FREEWAY DESIGN GUIDE INCORPORATING FREEWAY RAMP SIGNALS STANDARDS, MAIN ROADS SMART FREEWAY GUIDES, HANDBOOKS AND FRAMEWORK.
6. VEHICLE DETECTOR TYPE INDICATIVE ONLY. REFER SPECIFICATION FOR DETAILS.
7. CONTROLLER LOCATION SHOULD CONSIDER VISIBILITY OF SIGNALS AND DISTANCE TO SIGNALS (TYPICALLY 275m MAX.) TO ACCOUNT FOR VOLTAGE DROP.
8. USE OF VERTICAL LOUVRES SHOULD BE CONSIDERED ON SIGNAL LANTERNS VISIBLE FROM THE FREEWAY OR ADJACENT CARRIAGEWAYS.
9. FOR DIRECTION SIGNING LAYOUTS, DETAILS OF OTHER RAMP SIGNS & PAVEMENT MARKINGS REFER TO AS 1742 AND MAIN ROADS WEBSITE.
10. DESIGNERS SHALL ENSURE THAT ALL NECESSARY SIGHT DISTANCE CRITERIA TO WARNING AND TRAFFIC CONTROL DEVICES ARE SATISFIED ON ALL RAMPS
11. PROVIDE SAFETY BARRIER PROTECTION OF GANTRY, CANTILEVER AND SIGN COLUMNS FOR RAMPS AND MAINLINE IN ACCORDANCE WITH MAIN ROADS SUPPLEMENT TO AUSTROADS GUIDE TO ROAD DESIGN PART 6 AND MAIN ROADS STANDARD DRAWINGS.
12. STANDARDS FOR ALL EQUIPMENT AND INSTALLATION SHALL BE IN ACCORDANCE WITH RELEVANT MAIN ROADS STANDARD DRAWINGS AND SPECIFICATIONS
13. UNDERTAKE TESTING OF ALL ITS DEVICES AS PER SPECIFICATIONS.
LEGEND
LANE-LEVEL DETECTION INCLUDING SHOULDER
WIRELESS VEHICLE DETECTORS
MAINLINE RC3-C WARNING SIGN
R Fwy - Sth
Ramp Signals On
Fwy - Nth
Incident
Left Lanes Closed
Ramp Signals On
Fwy - Nth
Leach Hwy
Mounts Bay Rd 17
Ramp Signals On
TYPICAL 'RAMP SIGNALS ON' DISPLAY
SINGLE DIRECTION RAMP
SIGN RC2-C
RAMP SIGNALS ON
FREEWAY TO STOP
ALTERNATING MESSAGES
SIGN RC3-C ON APPROACH
SEPERATE SIGN INSTALLATION DESIRABLE. REFER SMART FREEWAY DESIGN GUIDE FOR LOCATION GUIDANCE
30-60m OR AS SPECIFIED
REFER TO SMART FREEWAY DESIGN GUIDE FOR SIGN LOCATION AND DETAILED REQUIREMENTS
RC2-C
LANE CONTROL SIGNS TO BE CENTRALLY LOCATED OVER EACH TRAFFIC LANE
DETECTORS
VSLS
RC2
MID RAMP DETECTORS
PROVIDE DATA DETECTORS ON ALL FREEWAY LANES INCLUDING SHOULDER AT END OF MERGE REFER TO GENERAL NOTE 3 FOR MAINLINE DETECTOR LOCATIONS REFER TO SMART FREEWAYS GUIDES & SPECIFICATION 708.
MR-GT-23
LAYOUT VARIES ACCORDING TO LANE ARRANGEMENT REFER TO SMART FREEWAY STANDARD DRAWINGS (SEE GENERAL NOTES)
LANE CONTROL SIGNS TO BE CENTRALLY LOCATED OVER EACH TRAFFIC LANE (CANTILEVER FOR 2-LANES AT RAMP NOSE)
PROVIDE DATA DETECTORS ON ALL FREEWAY LANES INCLUDING SHOULDER AT END OF MERGE REFER TO GENERAL NOTE 6 FOR MAINLINE DETECTOR LOCATIONS REFER TO SMART FREEWAYS GUIDES & SPECIFICATION 708.
SCALE NTS
A 1
AMENDMENTS
DRAWING REVISED TO INCLUDE LANE CONTROL SIGNS.
PARALLEL TYPE ENTRY RAMPS ADDED.
DESCRIPTION
APPROVED & DATE
mainroads WESTERN AUSTRALIA
PLANNING AND TECHNICAL SERVICES DIRECTORATE
ROAD AND TRAFFIC ENGINEERING BRANCH
DESIGNED RTE BRANCH 03/12
DRAWN E. NEWBOUND 03/12
VERIFIED D. LANDMARK 30/11/12
APPROVED R. GROVE 06/12/12
FILE NUMBER 10/7824
GUIDELINE DRAWING
SMART FREEWAYS
INDICATIVE FREEWAY RAMP SIGNAL INFRASTRUCTURE LOCATIONS
FREEWAY TO FREEWAY INTERCHANGE
MRWA DRAWING NUMBER
201231-0053-2

References

Austroads Guide to Traffic Management (various parts), Austroads, Sydney, NSW.

Austroads Guide to Road Design (various parts), Austroads, Sydney, NSW.

Main Roads Supplements to Austroads Guide to Traffic Management (various parts), Main Roads, Perth, WA.

Main Roads Supplements to Austroads Guide to Road Design (various parts), Main Roads, Perth, WA.

Main Roads Guideline for Emergency Stopping Bays and Roadside Help Phones, 2018, Main Roads, Perth, WA.

Main Roads technical publications and specifications available on the website (various): https://www.mainroads.wa.gov.au/BuildingRoads/StandardsTechnical/Pages/home.aspx

Smart Freeways Policy, 2020, Main Roads, Perth, WA.

Smart Freeways Policy Framework Overview, 2020, Main Roads, Perth, WA.

Smart Freeways Provision Guidelines, 2020, Main Roads, Perth, WA.

Smart Freeways Operational Efficiency Audit Guidelines, 2020, Main Roads, Perth, WA.

Smart Freeways Variable Message Signs Guidelines, 2020, Main Roads, Perth, WA.

Supplement to Victoria's Managed Motorway Design Guide, Volume 2: Design Practice, Part 4: Lane Use Management and Variable Message Signs, 2020, Main Roads, Perth, WA.

Transportation Research Board, Highway Capacity Manual 2016, TRB, Washington DC.

VicRoads (Victorian Department of Transport) Managed Motorway Design Guide (MMDG) Volume 2: Design Practice, Part 2: Managed Motorway – Network Optimisation Tools, 2019, Melbourne, VIC.

VicRoads (Victorian Department of Transport) Managed Motorway Design Guide (MMDG) Volume 2: Design Practice, Part 3: Motorway Planning and Design, 2019, Melbourne, VIC.

VicRoads (Victorian Department of Transport) Managed Motorway Design Guide (MMDG), Volume 1: Role, Traffic Theory & Science for Optimisation, Part 3: Motorway Capacity Guide, 2019, Melbourne, VIC.