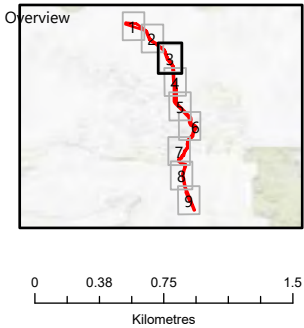


Figure 18 Ghost Bat Habitat

- Legend**
- Roads
 - + Railways
 - Disturbance Footprint
 - ▭ Development Envelope
 - Fauna Habitat Survey Boundary



Jacobs

JACOBS, 263 Adelaide Terrace, Perth WA 6000
Tel: +61 8 9469 4400 Fax: +61 8 9469 4488

This map has been compiled with data from numerous sources with different levels of accuracy and reliability and is considered by the authors to be fit for its intended purpose at the time of publication.

However, it should be noted that the information shown may be subject to change and ultimately, map users are required to determine the suitability of use for any particular purpose.

JACOBS does not warrant that this map is free from errors or omissions. JACOBS shall not be in any way liable for loss, damage or injury to the user of this map or any other person or organisation consequent upon or incidental to the existence of errors or omissions on this map.

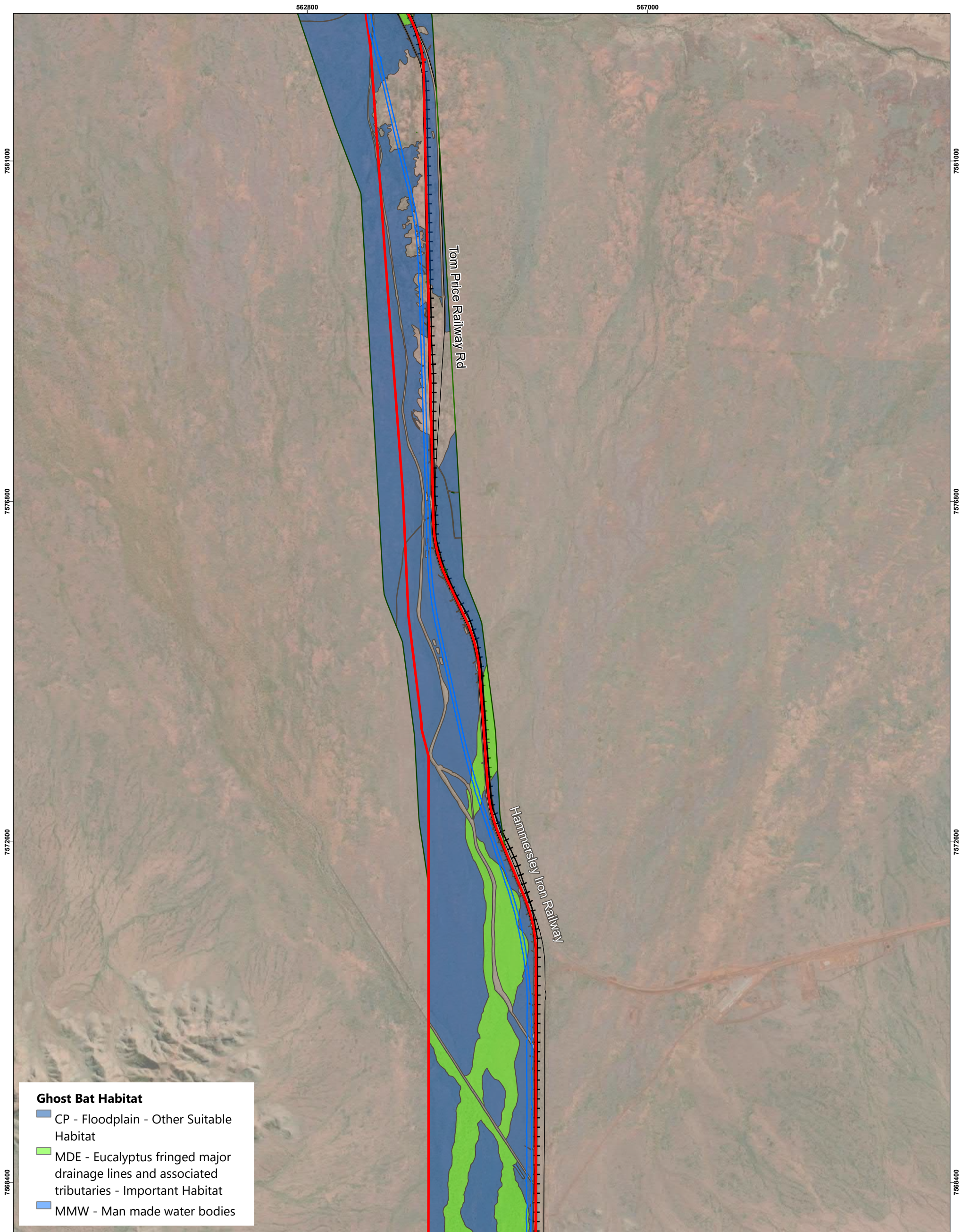
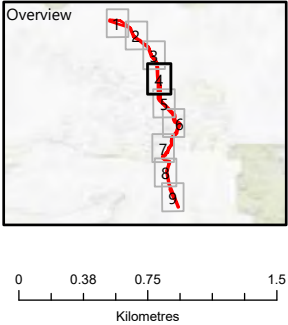


Figure 18 Ghost Bat Habitat



Jacobs

JACOBS, 263 Adelaide Terrace, Perth WA 6000
Tel: +61 8 9469 4400 Fax: +61 8 9469 4488

This map has been compiled with data from numerous sources with different levels of accuracy and reliability and is considered by the authors to be fit for its intended purpose at the time of publication.

However, it should be noted that the information shown may be subject to change and ultimately, map users are required to determine the suitability of use for any particular purpose.

JACOBS does not warrant that this map is free from errors or omissions. JACOBS shall not be in any way liable for loss, damage or injury to the user of this map or any other person or organisation consequent upon or incidental to the existence of errors or omissions on this map.

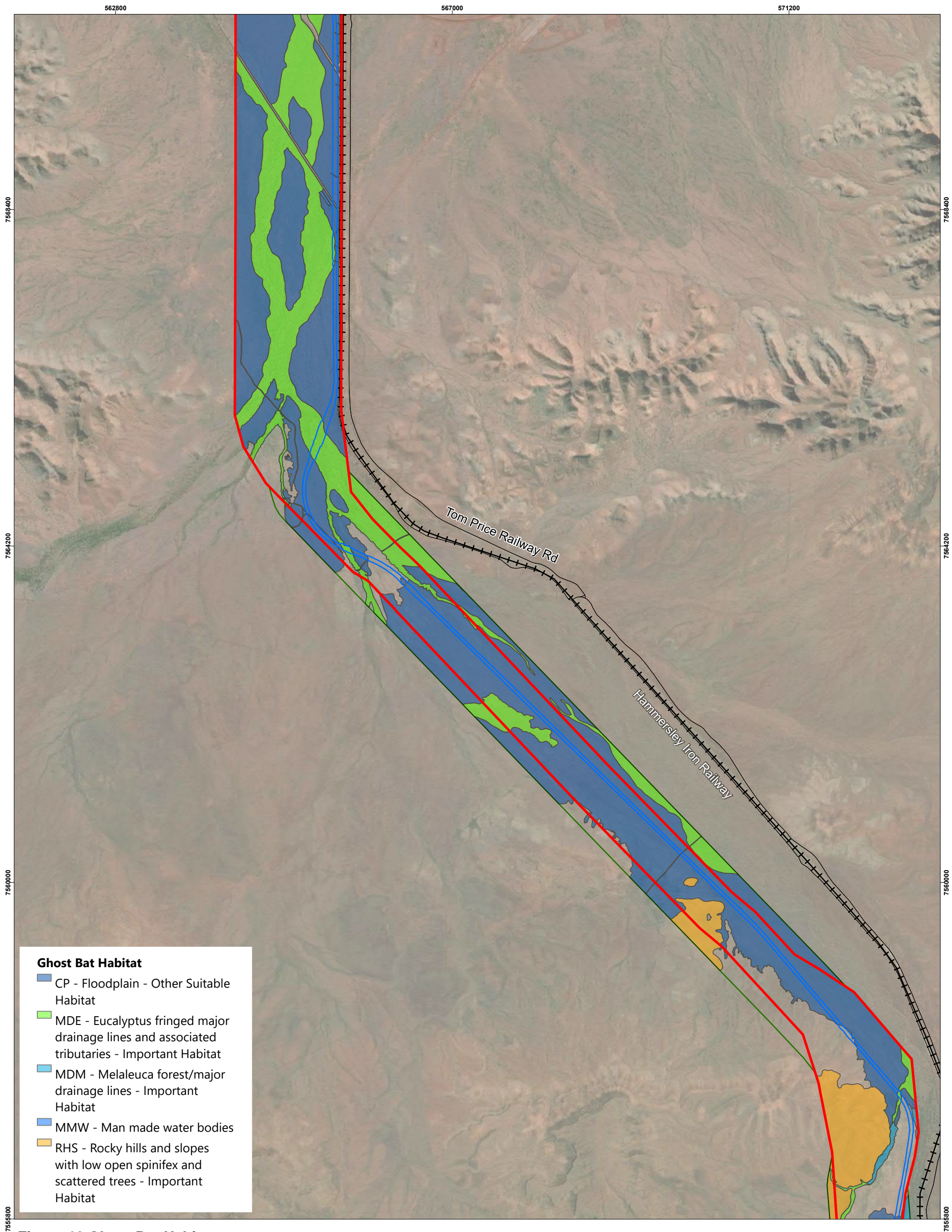
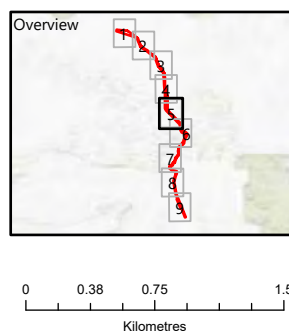


Figure 18 Ghost Bat Habitat

Legend

- Roads
- + Railways
- Disturbance Footprint
- ▭ Development Envelope
- ▭ Fauna Habitat Survey Boundary



Jacobs

JACOBS, 263 Adelaide Terrace, Perth WA 6000
Tel: +61 8 9469 4400 Fax: +61 8 9469 4488

This map has been compiled with data from numerous sources with different levels of accuracy and reliability and is considered by the authors to be fit for its intended purpose at the time of publication.

However, it should be noted that the information shown may be subject to change and ultimately, map users are required to determine the suitability of use for any particular purpose.

JACOBS does not warrant that this map is free from errors or omissions. JACOBS shall not be in any way liable for loss, damage or injury to the user of this map or any other person or organisation consequent upon or incidental to the existence of errors or omissions on this map.

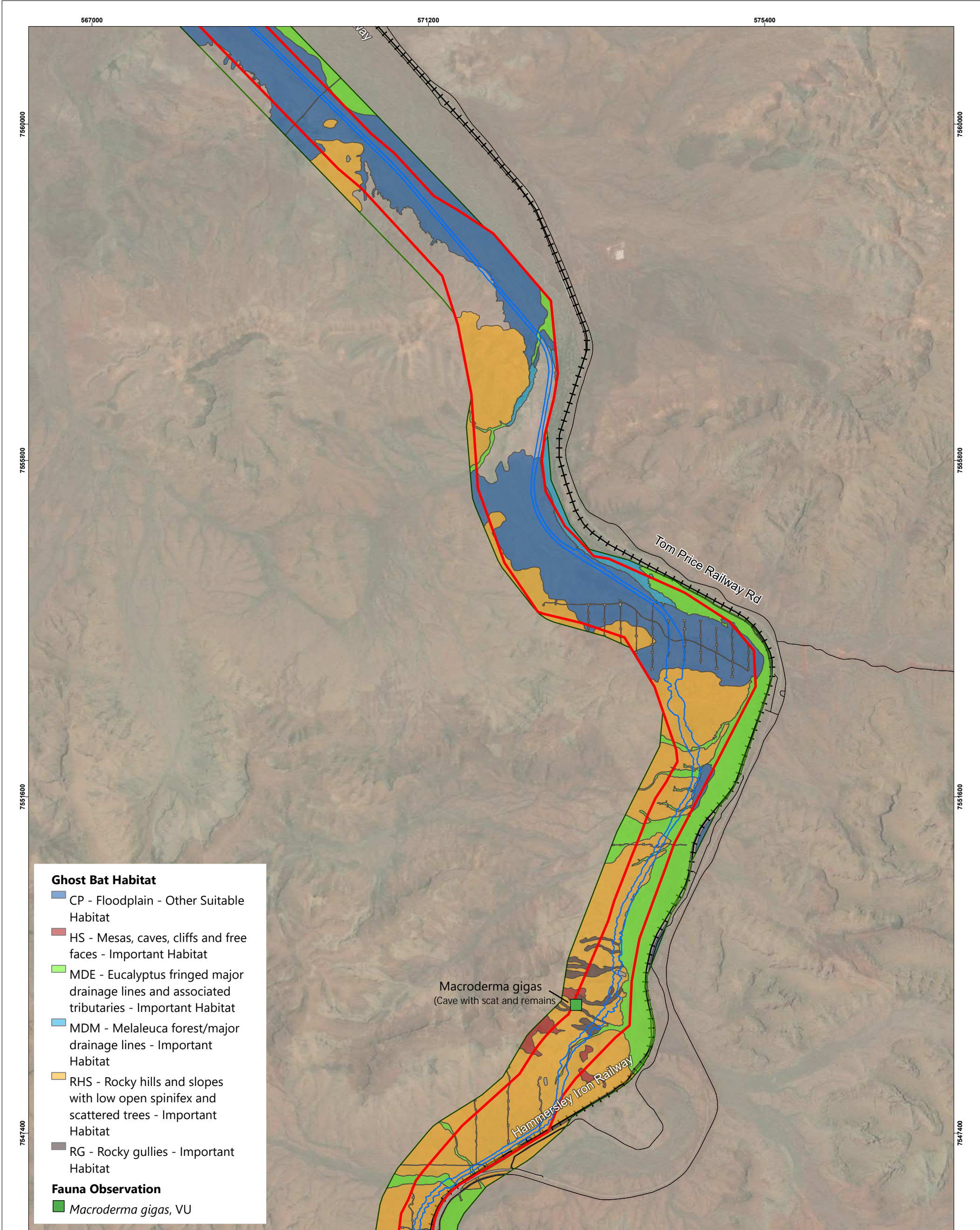
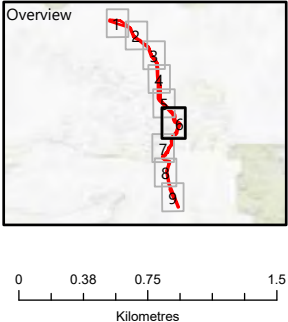


Figure 18 Ghost Bat Habitat

- Legend**
- Roads
 - + Railways
 - Disturbance Footprint
 - ▭ Development Envelope
 - ▭ Fauna Habitat Survey Boundary



Jacobs

JACOBS, 263 Adelaide Terrace, Perth WA 6000
Tel: +61 8 9469 4400 Fax: +61 8 9469 4488

This map has been compiled with data from numerous sources with different levels of accuracy and reliability and is considered by the authors to be fit for its intended purpose at the time of publication.

However, it should be noted that the information shown may be subject to change and ultimately, map users are required to determine the suitability of use for any particular purpose.

JACOBS does not warrant that this map is free from errors or omissions. JACOBS shall not be in any way liable for loss, damage or injury to the user of this map or any other person or organisation consequent upon or incidental to the existence of errors or omissions on this map.

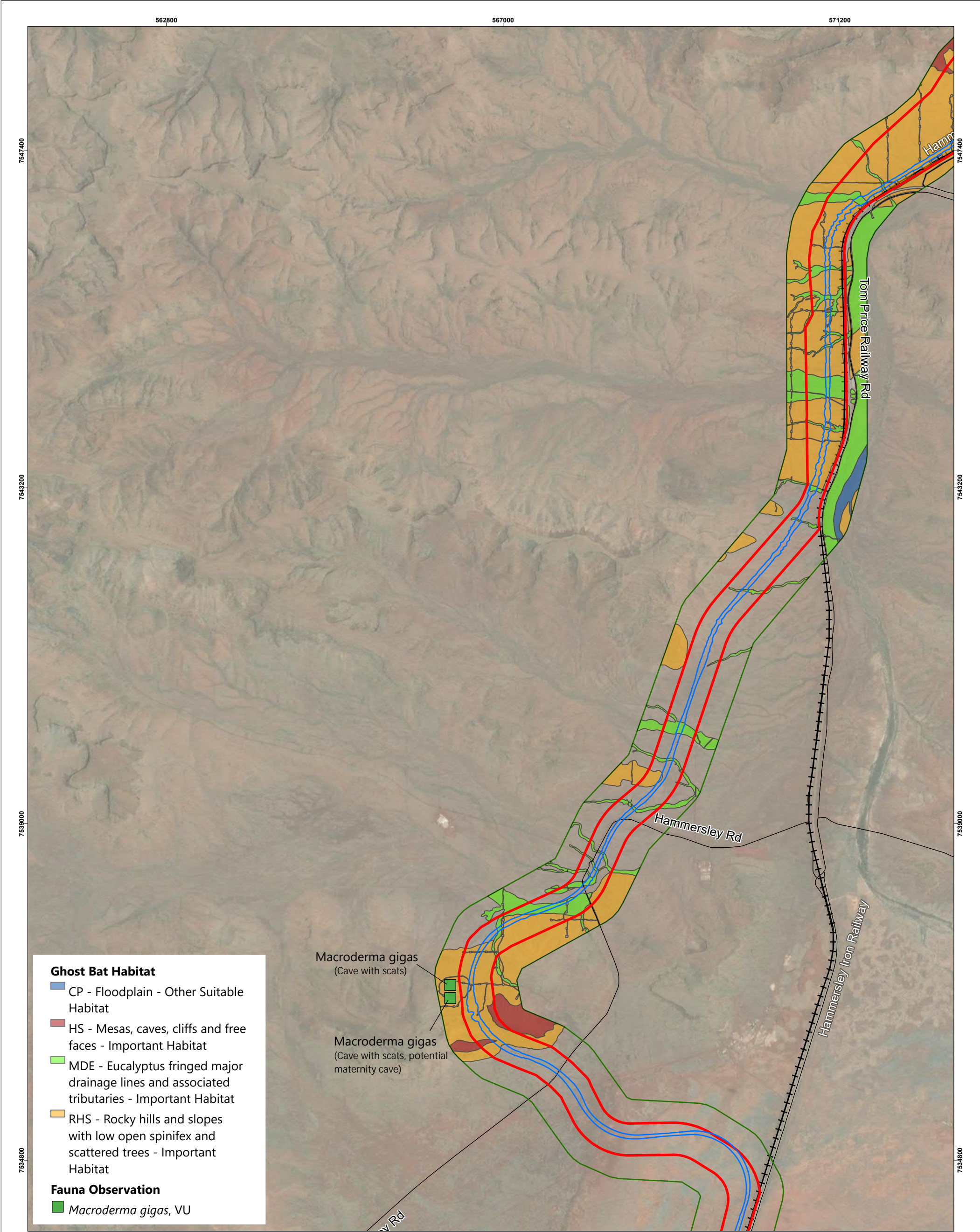
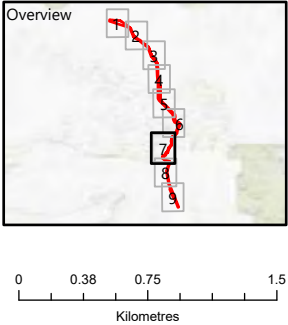


Figure 18 Ghost Bat Habitat

Legend

- Roads
- + Railways
- ▭ Disturbance Footprint
- ▭ Development Envelope
- ▭ Fauna Habitat Survey Boundary



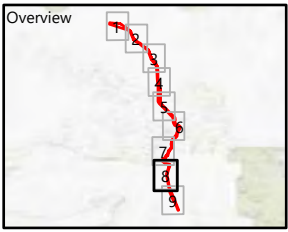
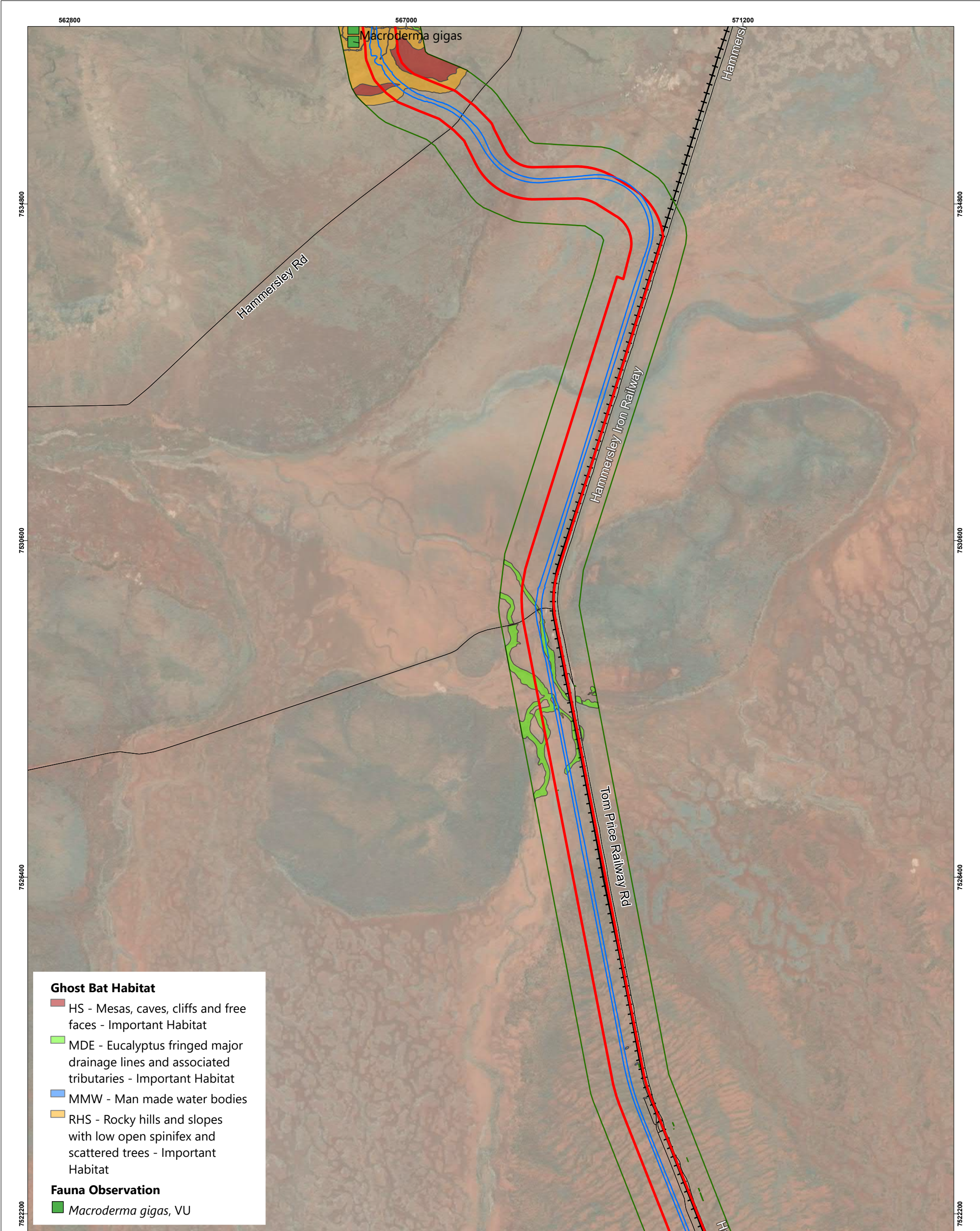
Jacobs

JACOBS, 263 Adelaide Terrace, Perth WA 6000
Tel: +61 8 9469 4400 Fax: +61 8 9469 4488

This map has been compiled with data from numerous sources with different levels of accuracy and reliability and is considered by the authors to be fit for its intended purpose at the time of publication.

However, it should be noted that the information shown may be subject to change and ultimately, map users are required to determine the suitability of use for any particular purpose.

JACOBS does not warrant that this map is free from errors or omissions. JACOBS shall not be in any way liable for loss, damage or injury to the user of this map or any other person or organisation consequent upon or incidental to the existence of errors or omissions on this map.



Jacobs

JACOBS, 263 Adelaide Terrace, Perth WA 6000
Tel: +61 8 9469 4400 Fax: +61 8 9469 4488

This map has been compiled with data from numerous sources with different levels of accuracy and reliability and is considered by the authors to be fit for its intended purpose at the time of publication.

However, it should be noted that the information shown may be subject to change and ultimately, map users are required to determine the suitability of use for any particular purpose.

JACOBS does not warrant that this map is free from errors or omissions. JACOBS shall not be in any way liable for loss, damage or injury to the user of this map or any other person or organisation consequent upon or incidental to the existence of errors or omissions on this map.

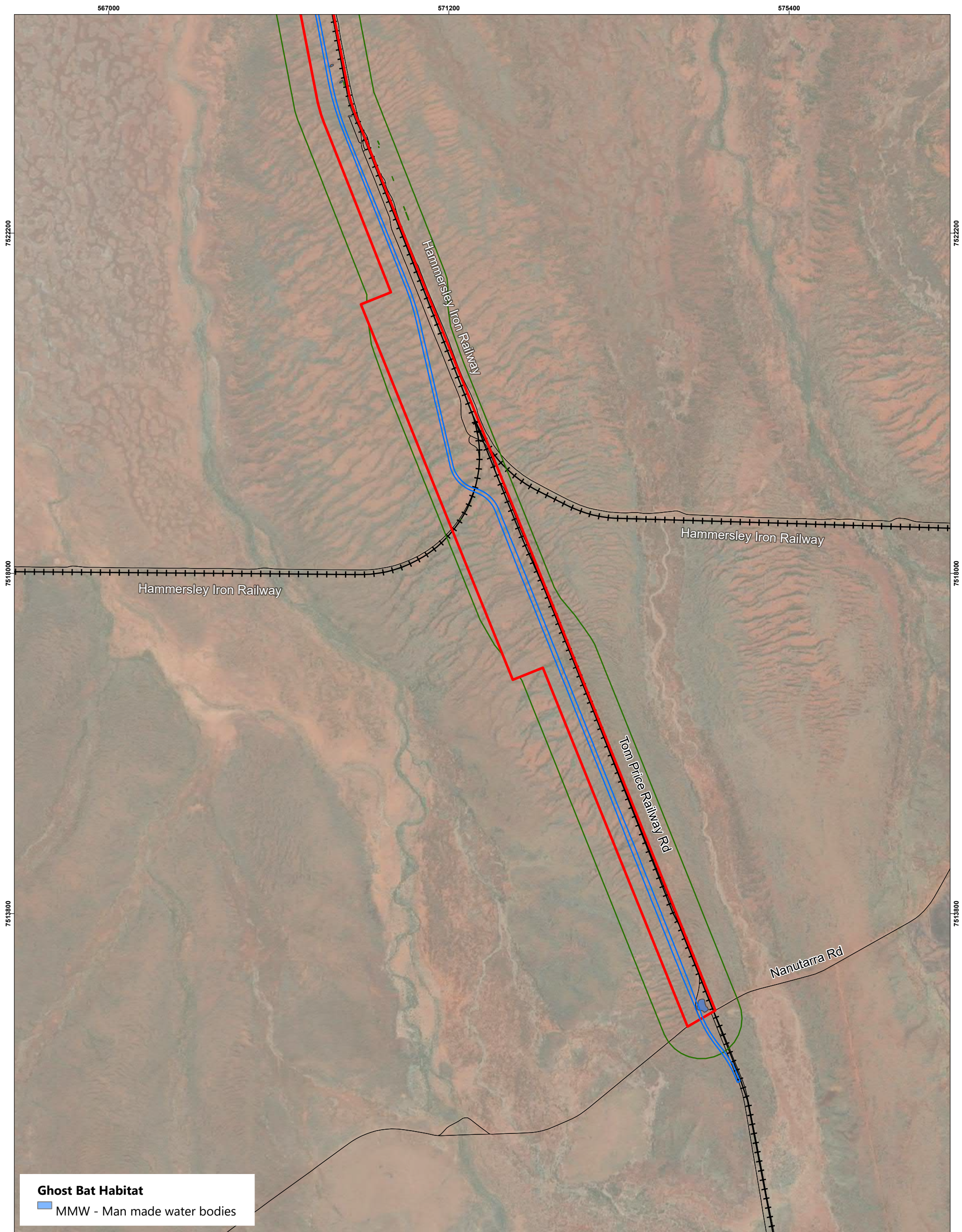
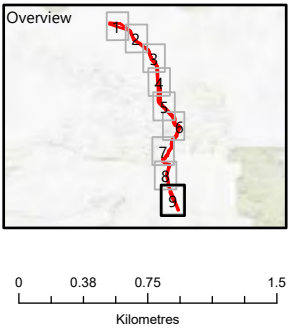


Figure 18 Ghost Bat Habitat

- Legend**
- Roads
 - + Railways
 - ▭ Disturbance Footprint
 - ▭ Development Envelope
 - ▭ Fauna Habitat Survey Boundary



Jacobs

JACOBS, 263 Adelaide Terrace, Perth WA 6000
Tel: +61 8 9469 4400 Fax: +61 8 9469 4488

This map has been compiled with data from numerous sources with different levels of accuracy and reliability and is considered by the authors to be fit for its intended purpose at the time of publication.

However, it should be noted that the information shown may be subject to change and ultimately, map users are required to determine the suitability of use for any particular purpose.

JACOBS does not warrant that this map is free from errors or omissions. JACOBS shall not be in any way liable for loss, damage or injury to the user of this map or any other person or organisation consequent upon or incidental to the existence of errors or omissions on this map.

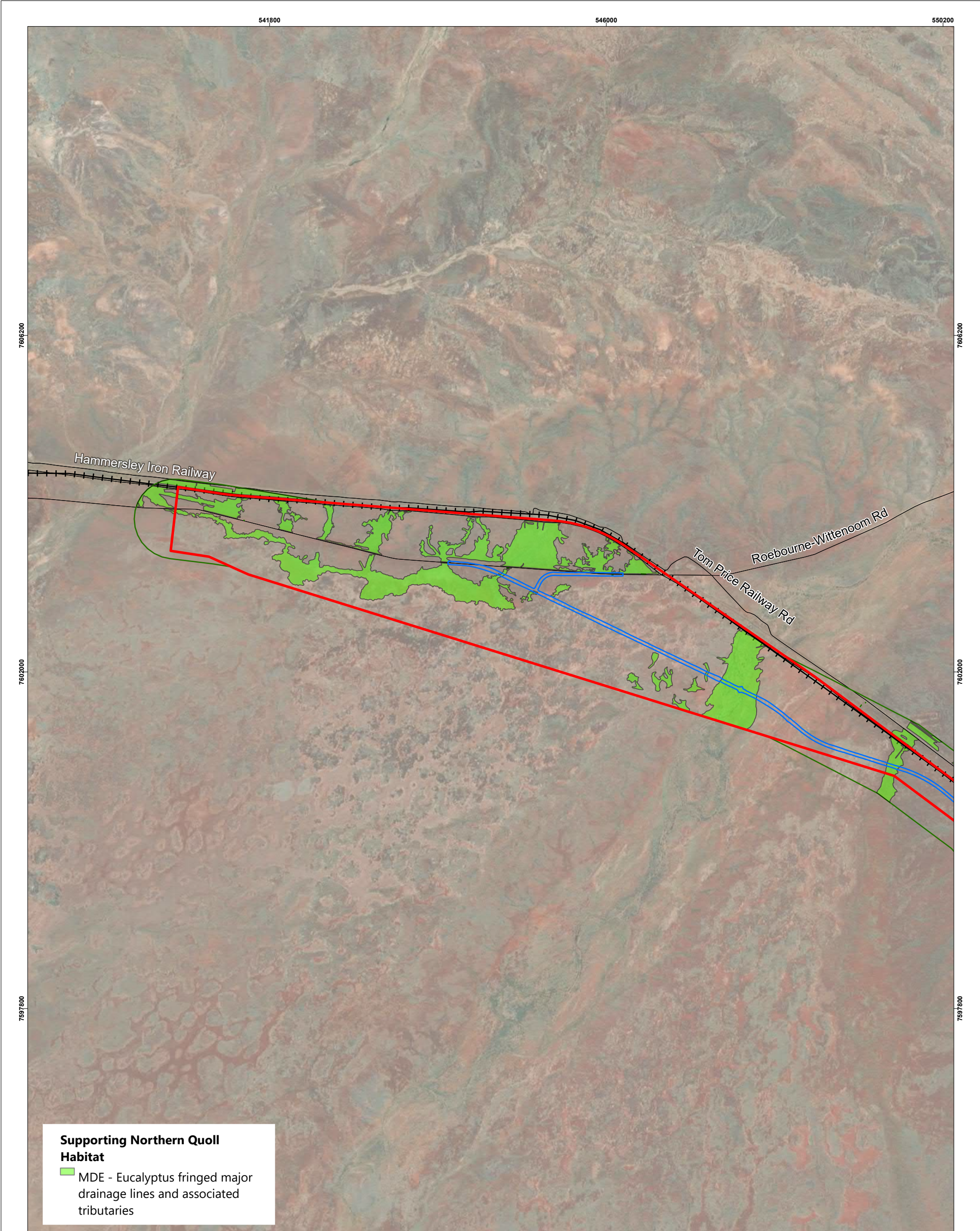


Figure 19 Northern Quoll Habitat

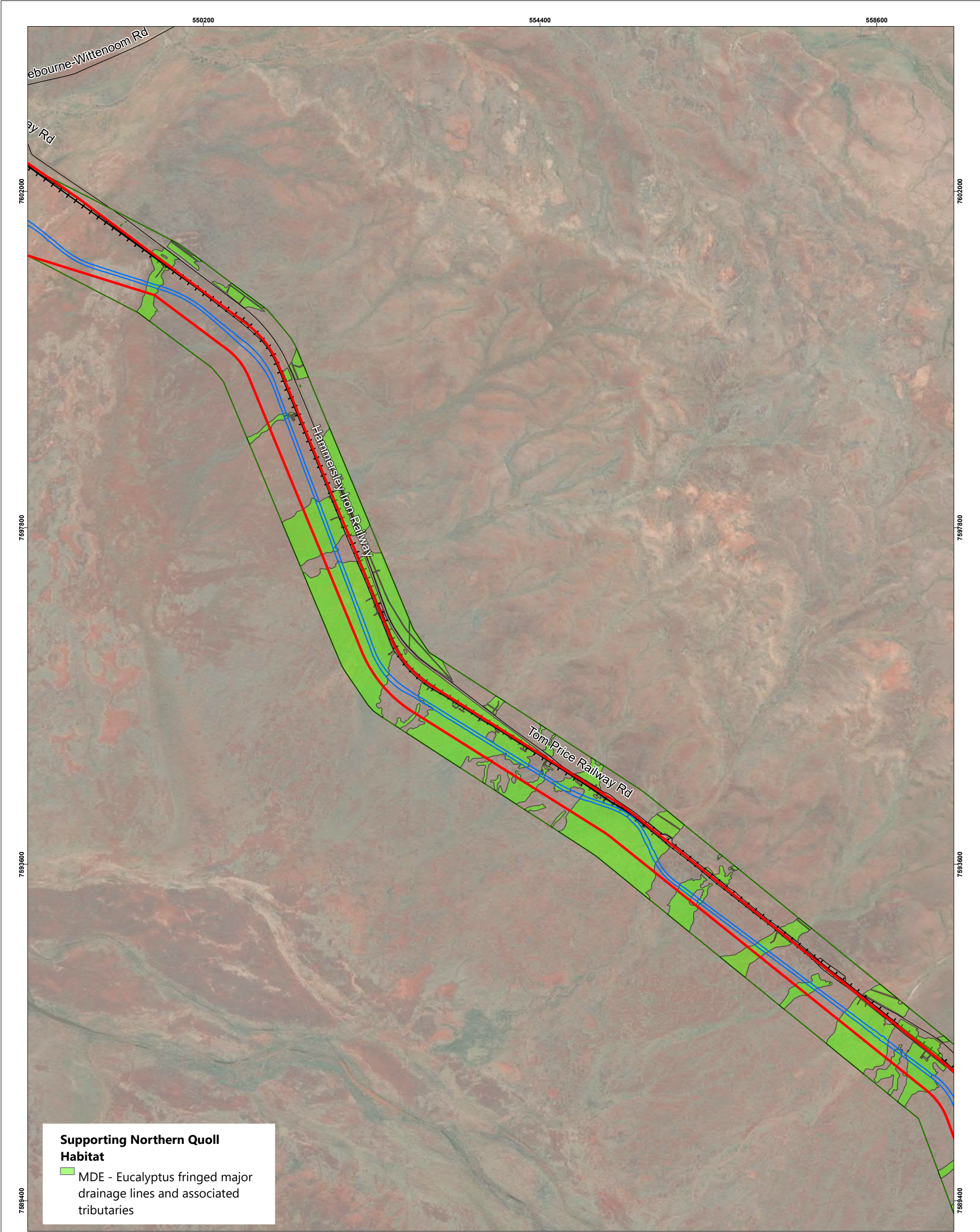
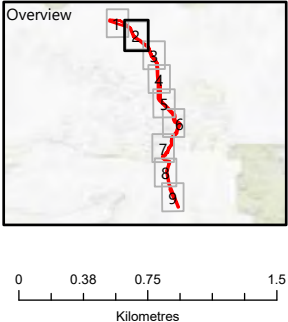


Figure 19 Northern Quoll Habitat

- Legend**
- Roads
 - + Railways
 - ▭ Disturbance Footprint
 - ▭ Development Envelope
 - ▭ Fauna Habitat Survey Boundary



Jacobs

JACOBS, 263 Adelaide Terrace, Perth WA 6000
Tel: +61 8 9469 4400 Fax: +61 8 9469 4488

This map has been compiled with data from numerous sources with different levels of accuracy and reliability and is considered by the authors to be fit for its intended purpose at the time of publication.

However, it should be noted that the information shown may be subject to change and ultimately, map users are required to determine the suitability of use for any particular purpose.

JACOBS does not warrant that this map is free from errors or omissions. JACOBS shall not be in any way liable for loss, damage or injury to the user of this map or any other person or organisation consequent upon or incidental to the existence of errors or omissions on this map.

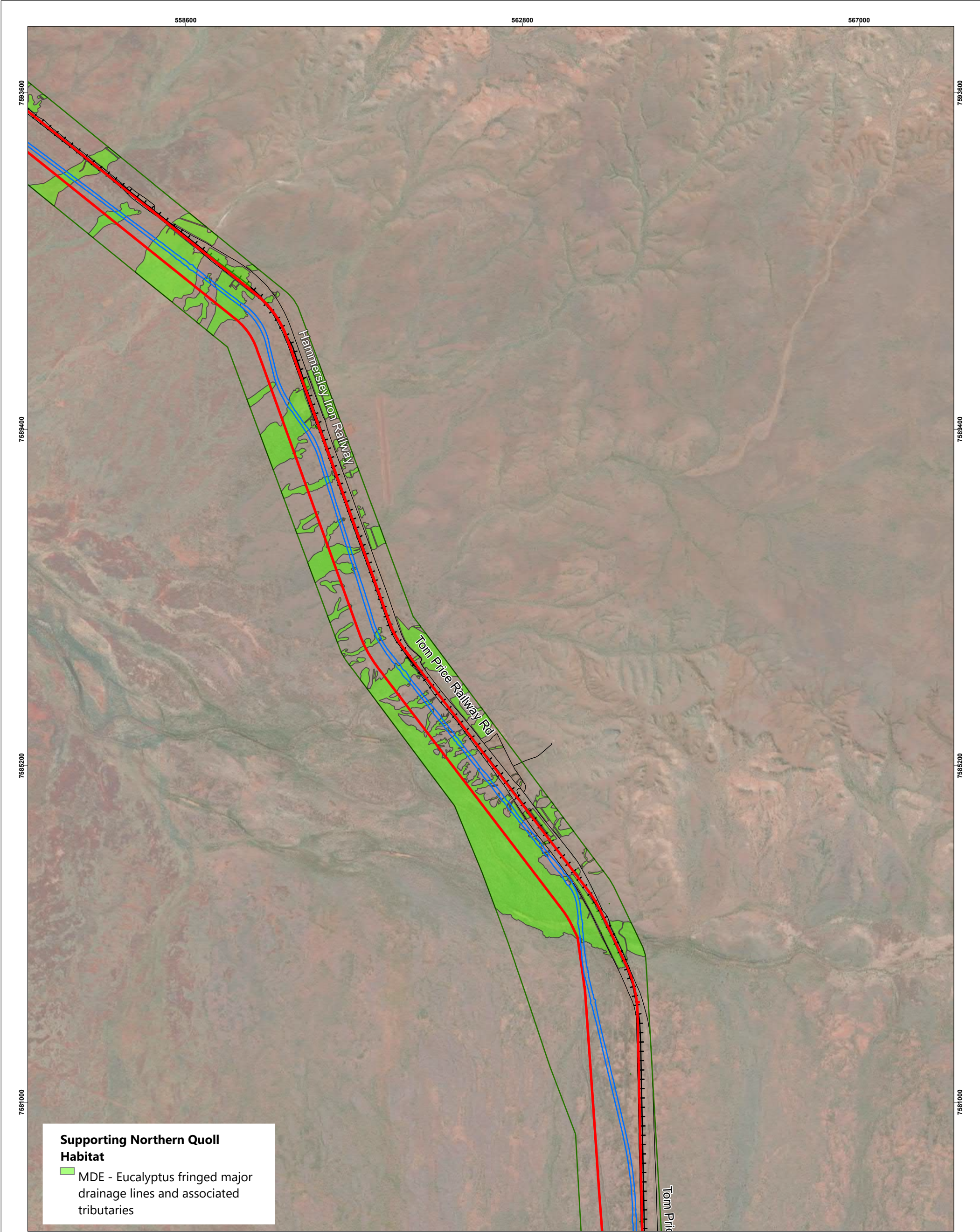
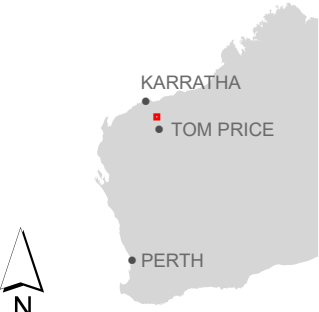
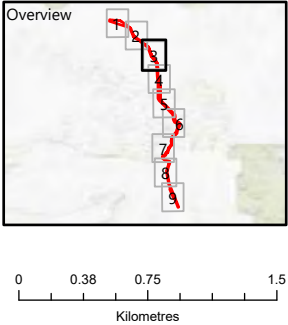


Figure 19 Northern Quoll Habitat

- Legend**
- Roads
 - + Railways
 - ▭ Disturbance Footprint
 - ▭ Development Envelope
 - ▭ Fauna Habitat Survey Boundary



Jacobs

JACOBS, 263 Adelaide Terrace, Perth WA 6000
Tel: +61 8 9469 4400 Fax: +61 8 9469 4488

This map has been compiled with data from numerous sources with different levels of accuracy and reliability and is considered by the authors to be fit for its intended purpose at the time of publication.

However, it should be noted that the information shown may be subject to change and ultimately, map users are required to determine the suitability of use for any particular purpose.

JACOBS does not warrant that this map is free from errors or omissions. JACOBS shall not be in any way liable for loss, damage or injury to the user of this map or any other person or organisation consequent upon or incidental to the existence of errors or omissions on this map.

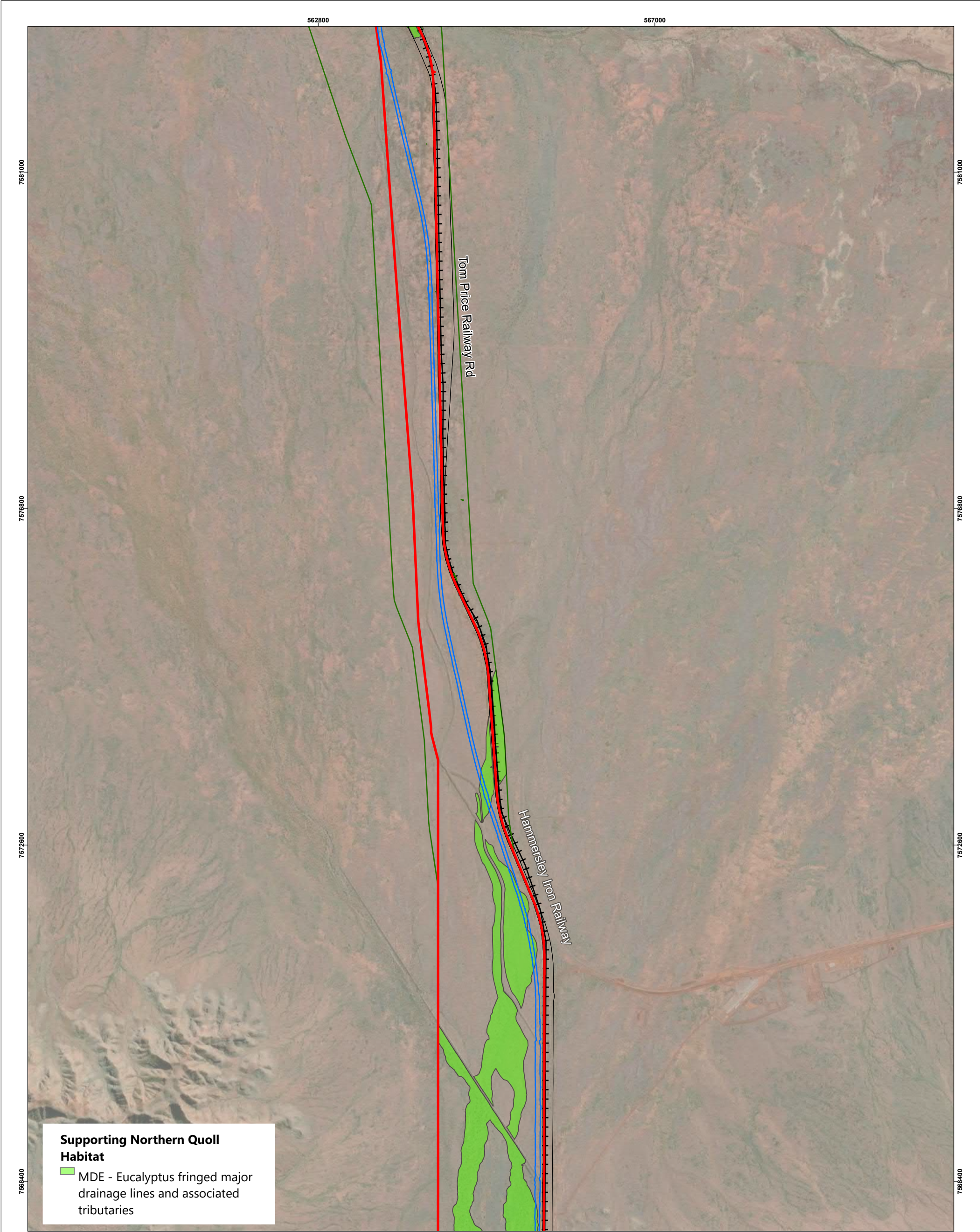
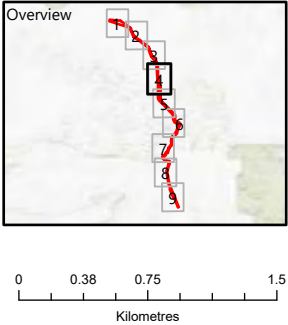


Figure 19 Northern Quoll Habitat

- Legend**
- Roads
 - + Railways
 - ▭ Disturbance Footprint
 - ▭ Development Envelope
 - ▭ Fauna Habitat Survey Boundary



Jacobs

JACOBS, 263 Adelaide Terrace, Perth WA 6000
Tel: +61 8 9469 4400 Fax: +61 8 9469 4488

This map has been compiled with data from numerous sources with different levels of accuracy and reliability and is considered by the authors to be fit for its intended purpose at the time of publication.

However, it should be noted that the information shown may be subject to change and ultimately, map users are required to determine the suitability of use for any particular purpose.

JACOBS does not warrant that this map is free from errors or omissions. JACOBS shall not be in any way liable for loss, damage or injury to the user of this map or any other person or organisation consequent upon or incidental to the existence of errors or omissions on this map.

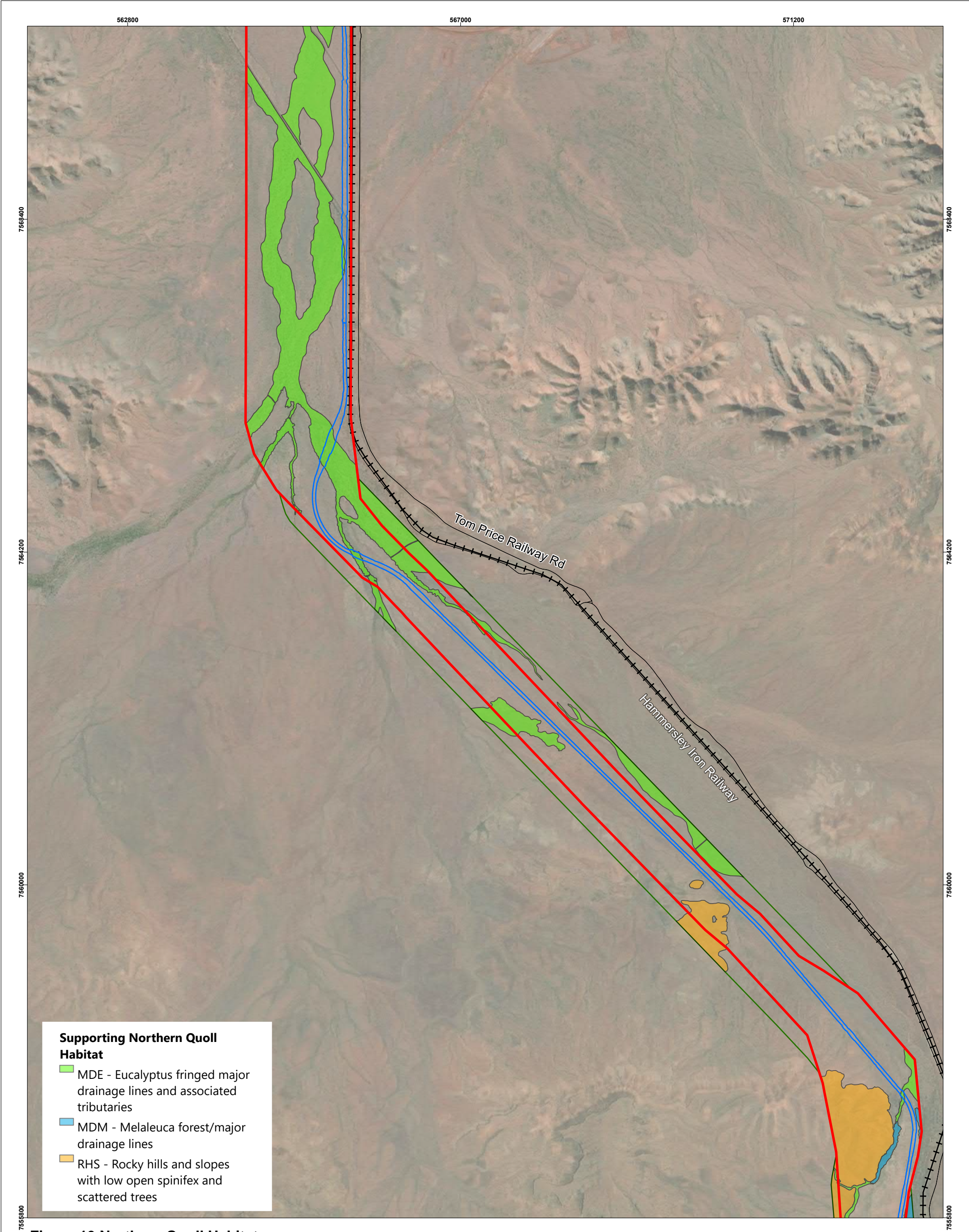


Figure 19 Northern Quoll Habitat

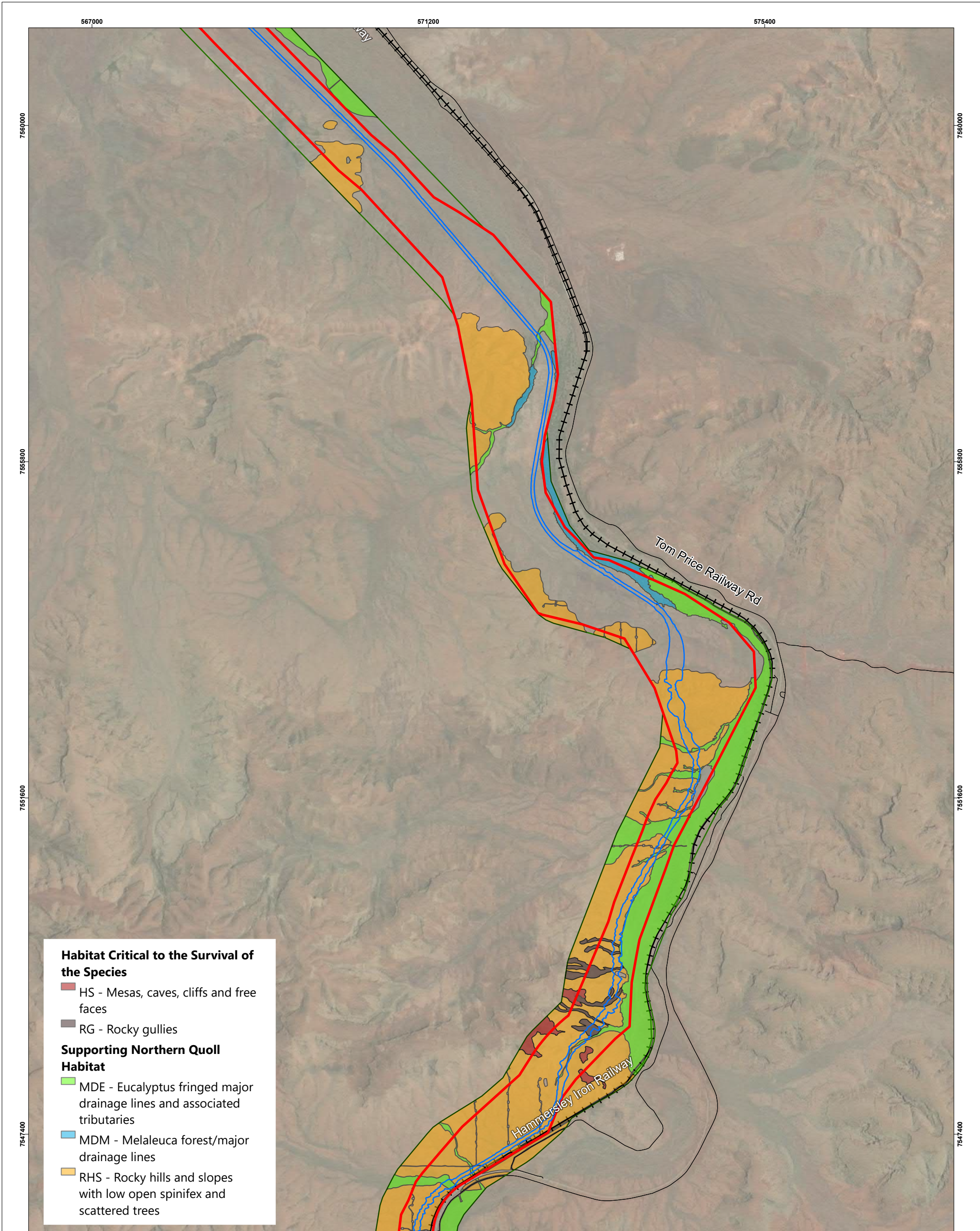
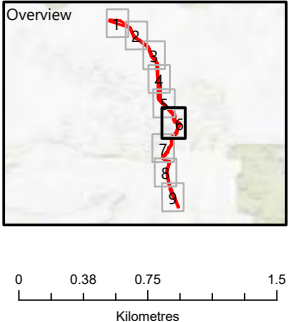


Figure 19 Northern Quoll Habitat

- Legend**
- Roads
 - + Railways
 - Disturbance Footprint
 - ▭ Development Envelope
 - ▭ Fauna Habitat Survey Boundary



Jacobs

JACOBS, 263 Adelaide Terrace, Perth WA 6000
Tel: +61 8 9469 4400 Fax: +61 8 9469 4488

This map has been compiled with data from numerous sources with different levels of accuracy and reliability and is considered by the authors to be fit for its intended purpose at the time of publication.

However, it should be noted that the information shown may be subject to change and ultimately, map users are required to determine the suitability of use for any particular purpose.

JACOBS does not warrant that this map is free from errors or omissions. JACOBS shall not be in any way liable for loss, damage or injury to the user of this map or any other person or organisation consequent upon or incidental to the existence of errors or omissions on this map.

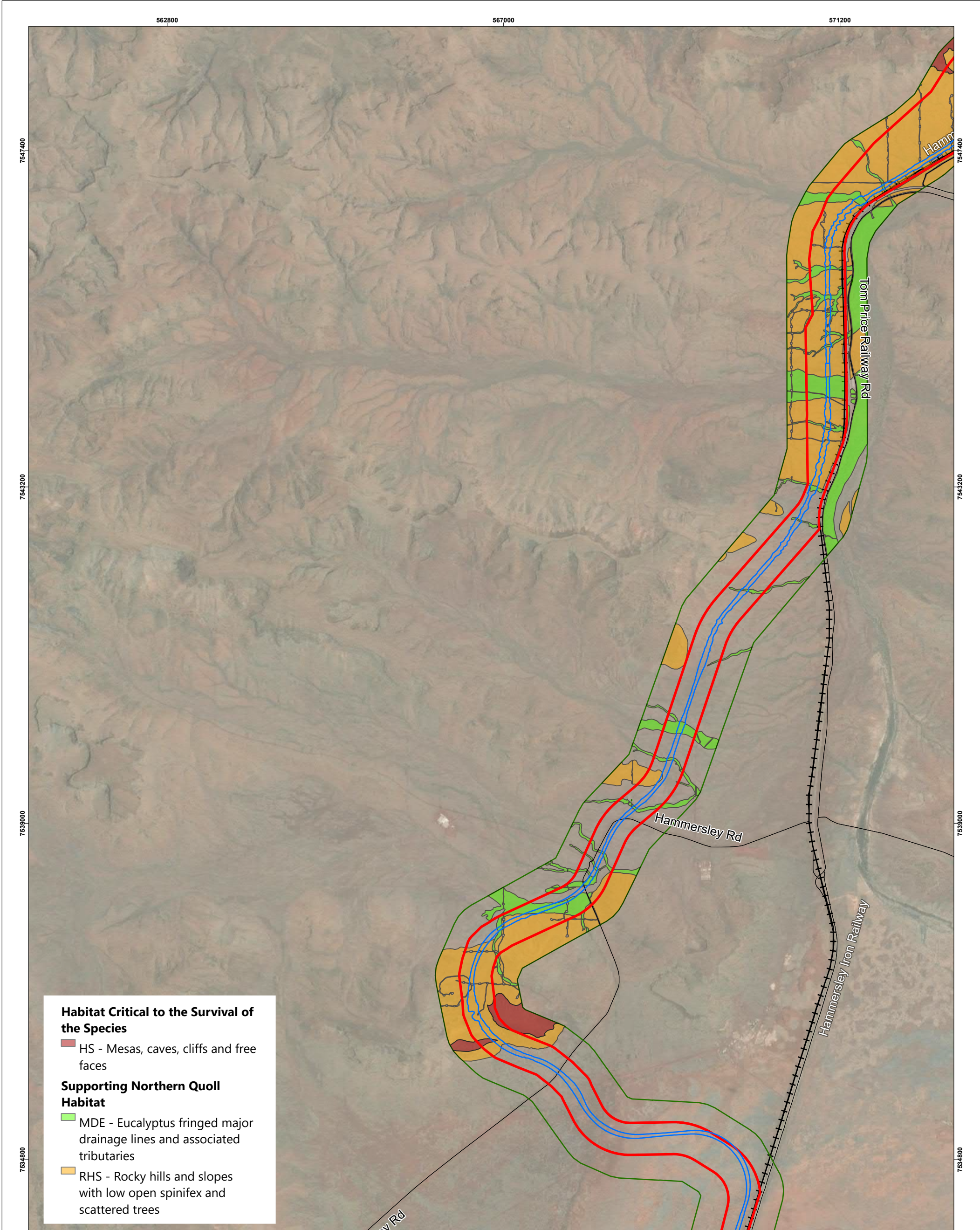
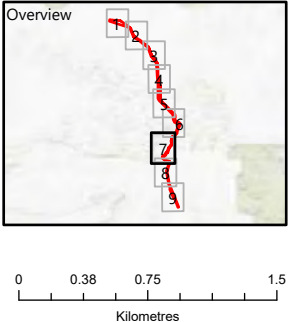


Figure 19 Northern Quoll Habitat

- Legend**
- Roads
 - + Railways
 - Disturbance Footprint
 - ▭ Development Envelope
 - ▭ Fauna Habitat Survey Boundary



Jacobs

JACOBS, 263 Adelaide Terrace, Perth WA 6000
Tel: +61 8 9469 4400 Fax: +61 8 9469 4488

This map has been compiled with data from numerous sources with different levels of accuracy and reliability and is considered by the authors to be fit for its intended purpose at the time of publication.

However, it should be noted that the information shown may be subject to change and ultimately, map users are required to determine the suitability of use for any particular purpose.

JACOBS does not warrant that this map is free from errors or omissions. JACOBS shall not be in any way liable for loss, damage or injury to the user of this map or any other person or organisation consequent upon or incidental to the existence of errors or omissions on this map.

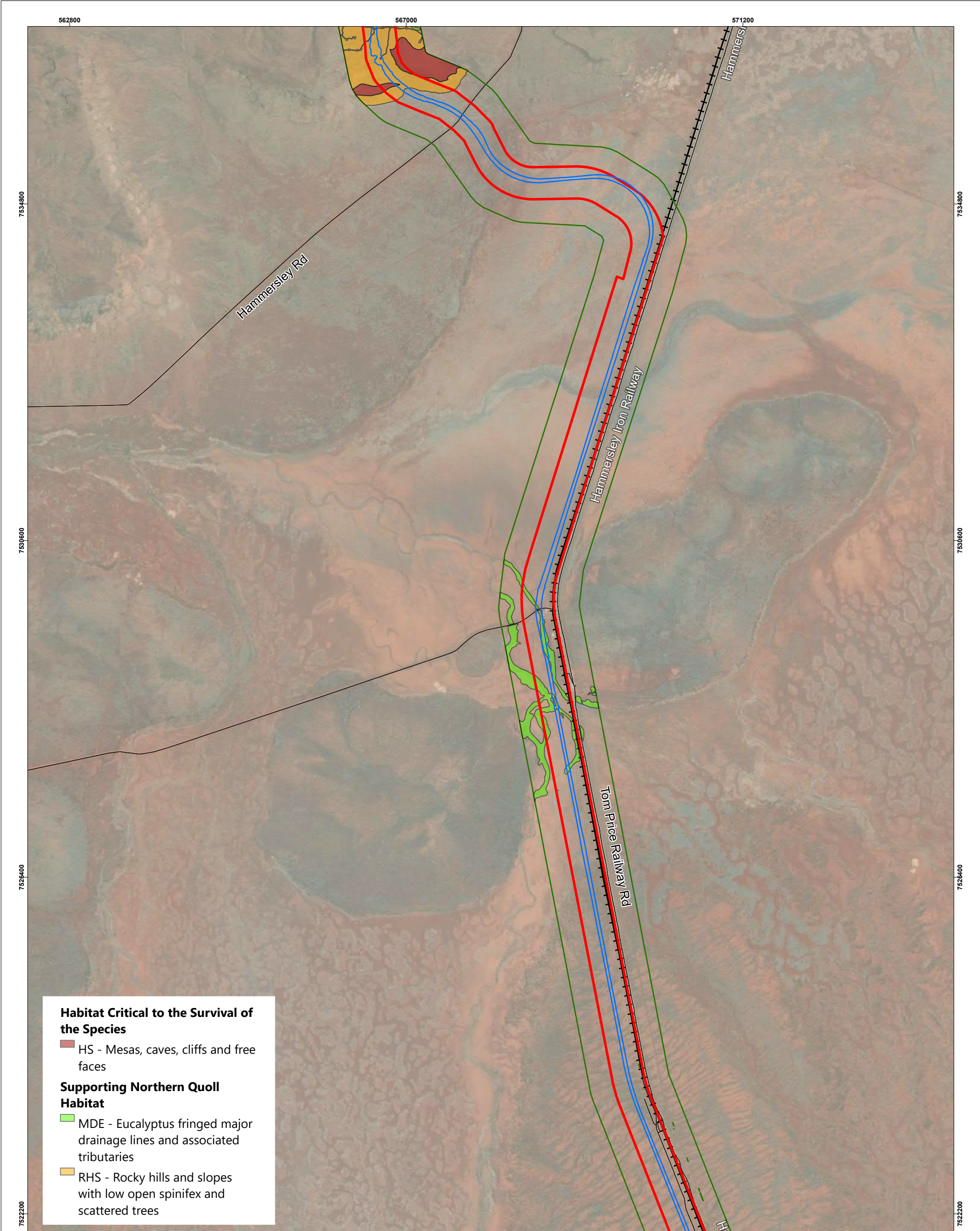
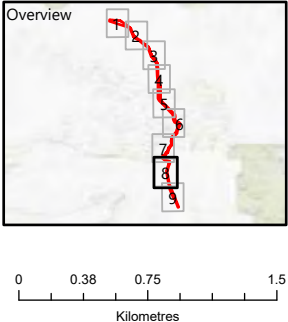


Figure 19 Northern Quoll Habitat

- Legend**
- Roads
 - + Railways
 - Disturbance Footprint
 - ▭ Development Envelope
 - ▭ Fauna Habitat Survey Boundary



Jacobs

JACOBS, 263 Adelaide Terrace, Perth WA 6000
Tel: +61 8 9469 4400 Fax: +61 8 9469 4488

This map has been compiled with data from numerous sources with different levels of accuracy and reliability and is considered by the authors to be fit for its intended purpose at the time of publication.

However, it should be noted that the information shown may be subject to change and ultimately, map users are required to determine the suitability of use for any particular purpose.

JACOBS does not warrant that this map is free from errors or omissions. JACOBS shall not be in any way liable for loss, damage or injury to the user of this map or any other person or organisation consequent upon or incidental to the existence of errors or omissions on this map.

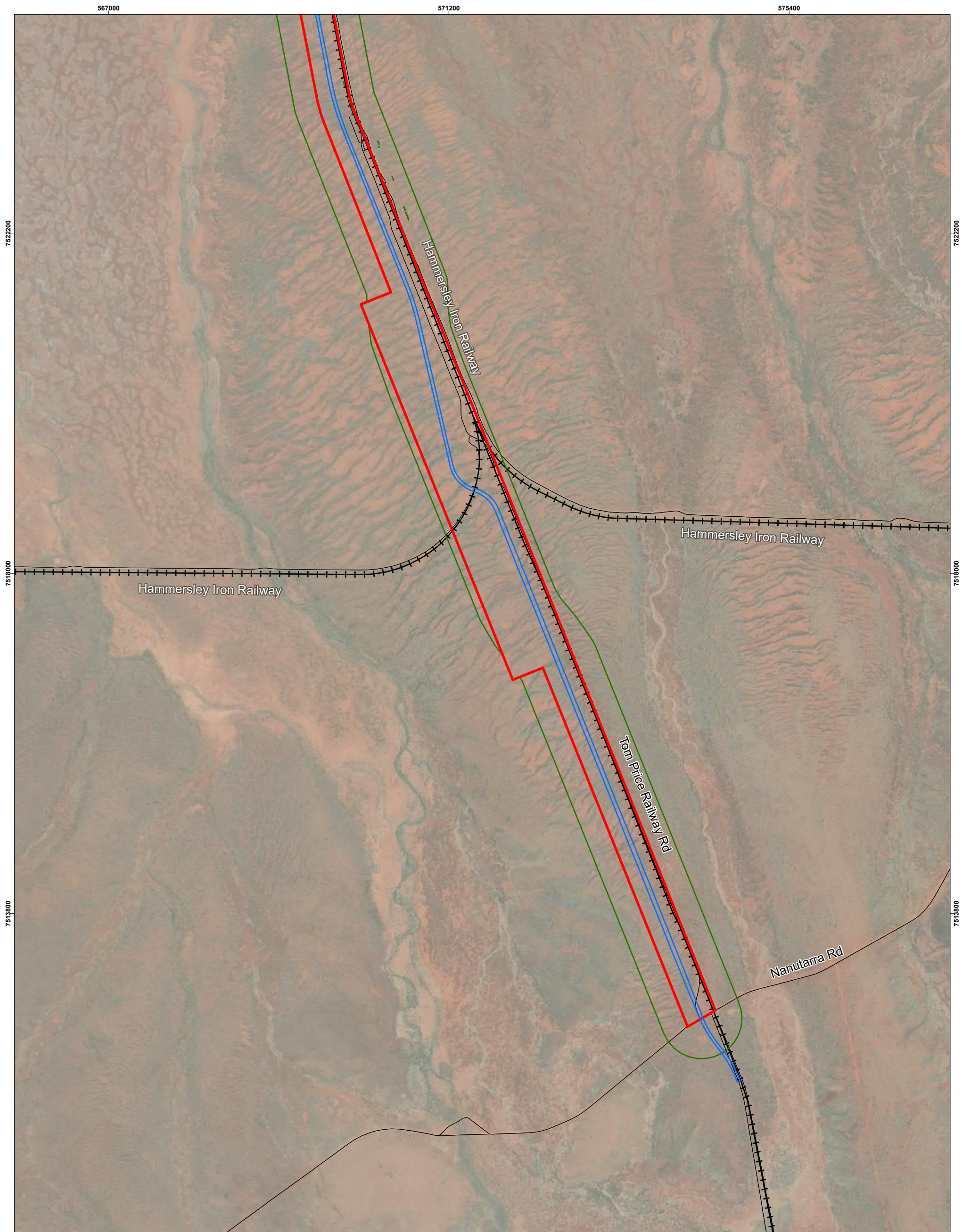
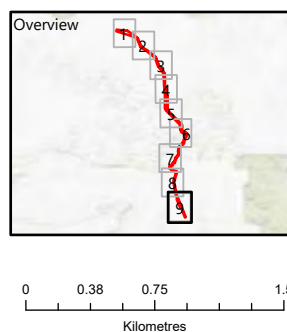


Figure 19 Northern Quoll Habitat

Legend

- Roads
- + Railways
- ▭ Disturbance Footprint
- ▭ Development Envelope
- ▭ Fauna Habitat Survey Boundary



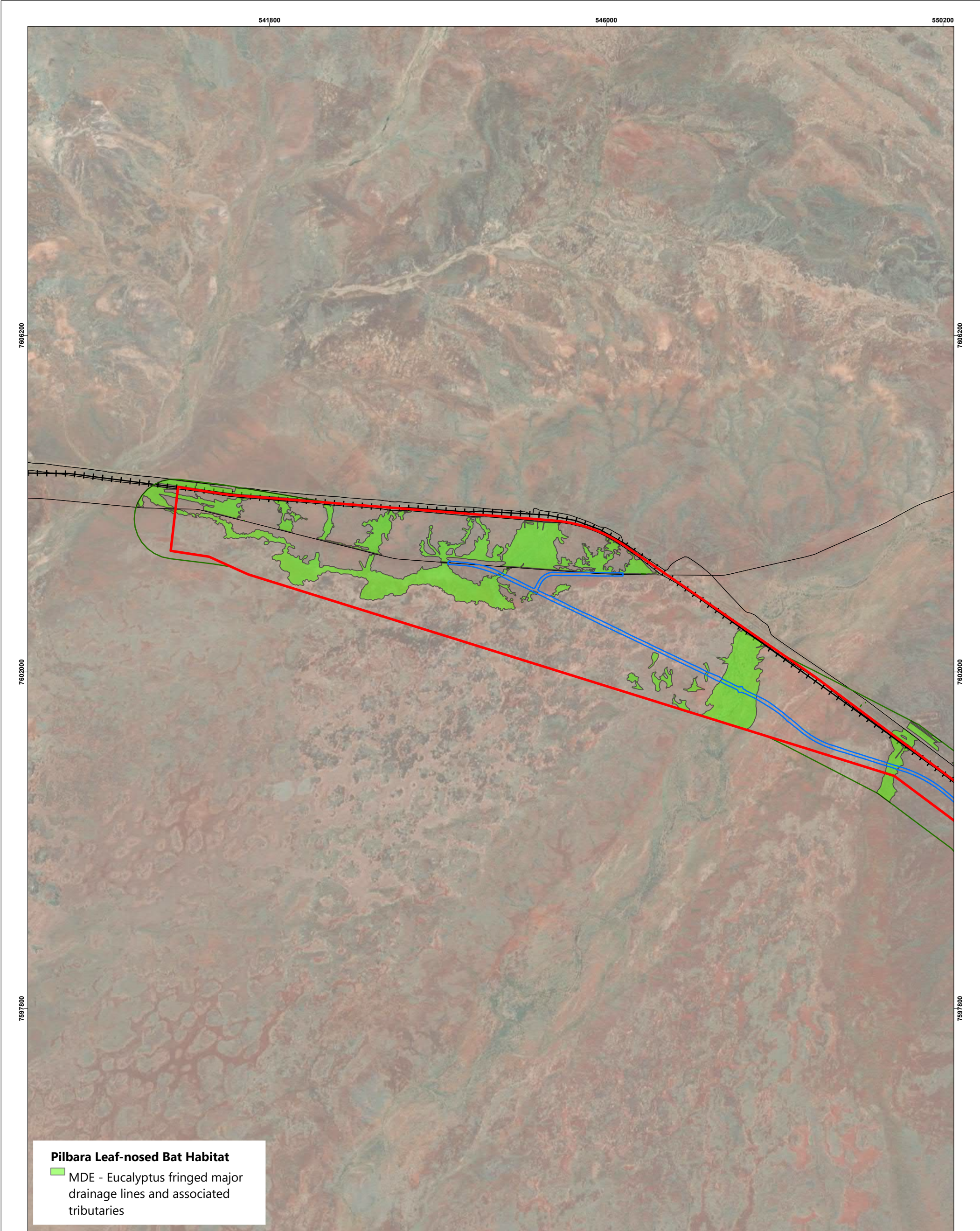
Jacobs

JACOBS, 263 Adelaide Terrace, Perth WA 6000
Tel: +61 8 9469 4400 Fax: +61 8 9469 4488

This map has been compiled with data from numerous sources with different levels of accuracy and reliability and is considered by the authors to be fit for its intended purpose at the time of publication.

However, it should be noted that the information shown may be subject to change and ultimately, map users are required to determine the suitability of use for any particular purpose.

JACOBS does not warrant that this map is free from errors or omissions. JACOBS shall not be in any way liable for loss, damage or injury to the user of this map or any other person or organisation consequent upon or incidental to the existence of errors or omissions on this map.

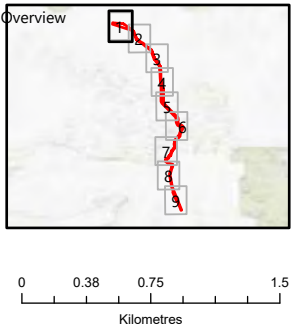


Pilbara Leaf-nosed Bat Habitat

■ MDE - Eucalyptus fringed major drainage lines and associated tributaries

Figure 20 Pilbara Leaf-nosed Bat Habitat

- Legend**
- Roads
 - + Railways
 - ▭ Disturbance Footprint
 - ▭ Development Envelope
 - ▭ Fauna Habitat Survey Boundary



Jacobs

JACOBS, 263 Adelaide Terrace, Perth WA 6000
Tel: +61 8 9469 4400 Fax: +61 8 9469 4488

This map has been compiled with data from numerous sources with different levels of accuracy and reliability and is considered by the authors to be fit for its intended purpose at the time of publication.

However, it should be noted that the information shown may be subject to change and ultimately, map users are required to determine the suitability of use for any particular purpose.

JACOBS does not warrant that this map is free from errors or omissions. JACOBS shall not be in any way liable for loss, damage or injury to the user of this map or any other person or organisation consequent upon or incidental to the existence of errors or omissions on this map.

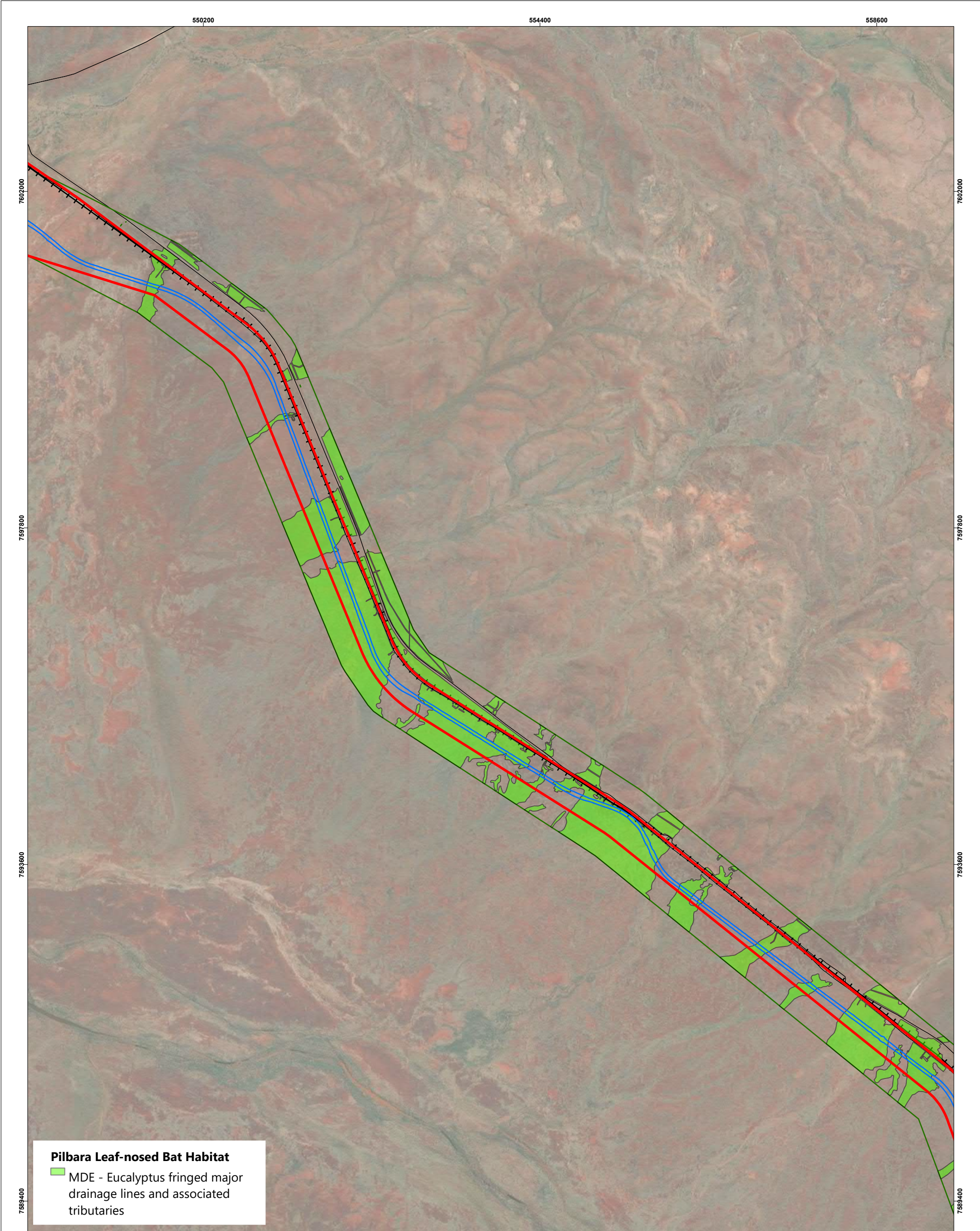
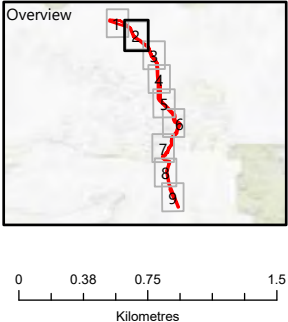


Figure 20 Pilbara Leaf-nosed Bat Habitat

- Legend**
- Roads
 - + Railways
 - ▭ Disturbance Footprint
 - ▭ Development Envelope
 - ▭ Fauna Habitat Survey Boundary



Jacobs

JACOBS, 263 Adelaide Terrace, Perth WA 6000
Tel: +61 8 9469 4400 Fax: +61 8 9469 4488

This map has been compiled with data from numerous sources with different levels of accuracy and reliability and is considered by the authors to be fit for its intended purpose at the time of publication.

However, it should be noted that the information shown may be subject to change and ultimately, map users are required to determine the suitability of use for any particular purpose.

JACOBS does not warrant that this map is free from errors or omissions. JACOBS shall not be in any way liable for loss, damage or injury to the user of this map or any other person or organisation consequent upon or incidental to the existence of errors or omissions on this map.

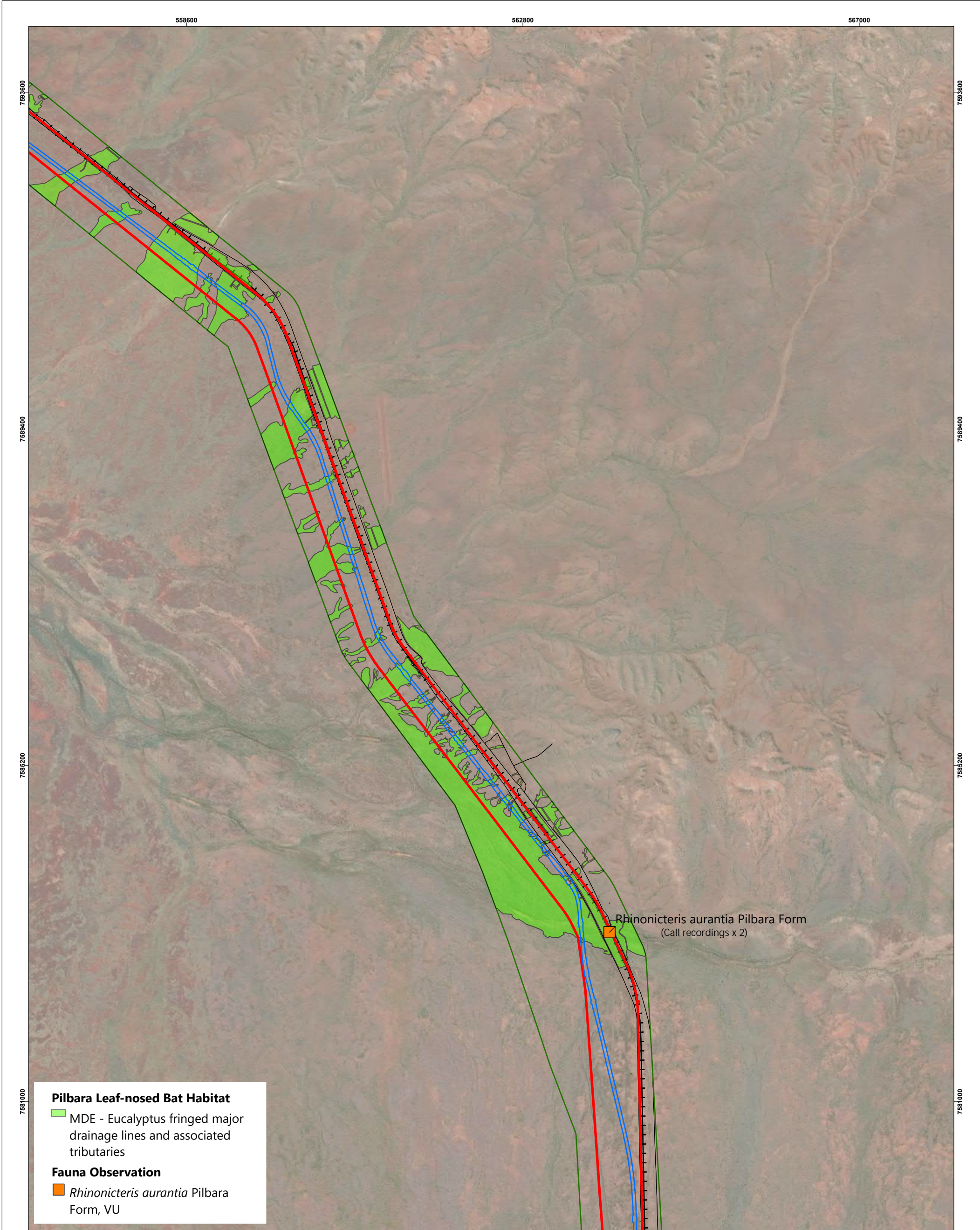
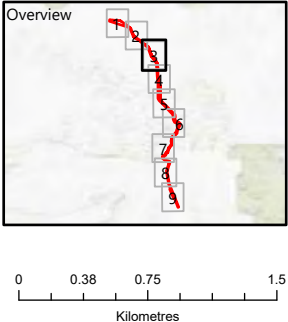


Figure 20 Pilbara Leaf-nosed Bat Habitat

- Legend**
- Roads
 - + Railways
 - ▭ Disturbance Footprint
 - ▭ Development Envelope
 - ▭ Fauna Habitat Survey Boundary



Jacobs

JACOBS, 263 Adelaide Terrace, Perth WA 6000
Tel: +61 8 9469 4400 Fax: +61 8 9469 4488

This map has been compiled with data from numerous sources with different levels of accuracy and reliability and is considered by the authors to be fit for its intended purpose at the time of publication.

However, it should be noted that the information shown may be subject to change and ultimately, map users are required to determine the suitability of use for any particular purpose.

JACOBS does not warrant that this map is free from errors or omissions. JACOBS shall not be in any way liable for loss, damage or injury to the user of this map or any other person or organisation consequent upon or incidental to the existence of errors or omissions on this map.

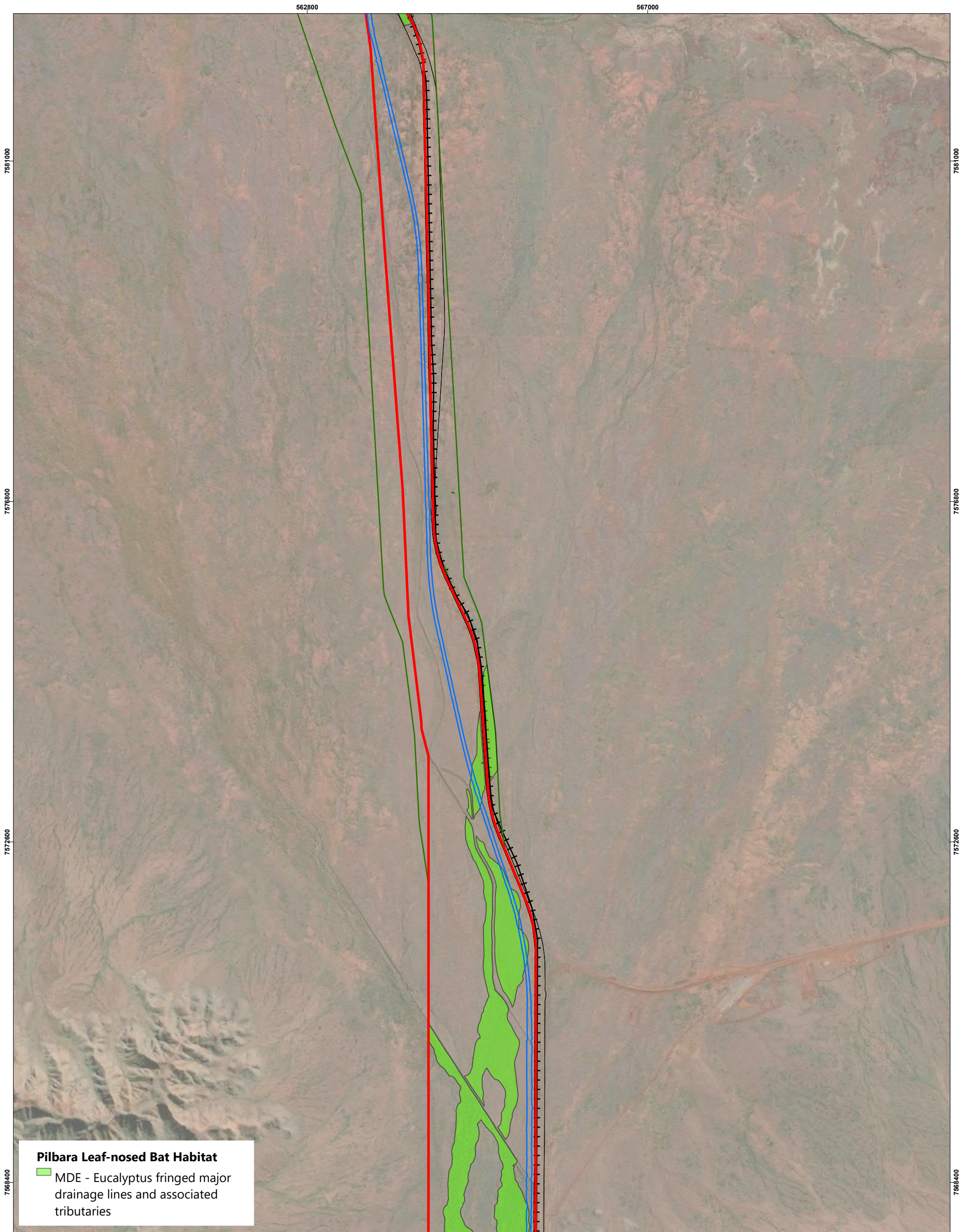
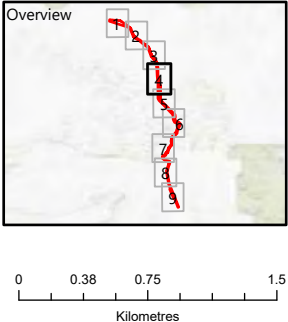


Figure 20 Pilbara Leaf-nosed Bat Habitat

- Legend**
- Roads
 - + Railways
 - ▭ Disturbance Footprint
 - ▭ Development Envelope
 - ▭ Fauna Habitat Survey Boundary



Jacobs

JACOBS, 263 Adelaide Terrace, Perth WA 6000
Tel: +61 8 9469 4400 Fax: +61 8 9469 4488

This map has been compiled with data from numerous sources with different levels of accuracy and reliability and is considered by the authors to be fit for its intended purpose at the time of publication.

However, it should be noted that the information shown may be subject to change and ultimately, map users are required to determine the suitability of use for any particular purpose.

JACOBS does not warrant that this map is free from errors or omissions. JACOBS shall not be in any way liable for loss, damage or injury to the user of this map or any other person or organisation consequent upon or incidental to the existence of errors or omissions on this map.

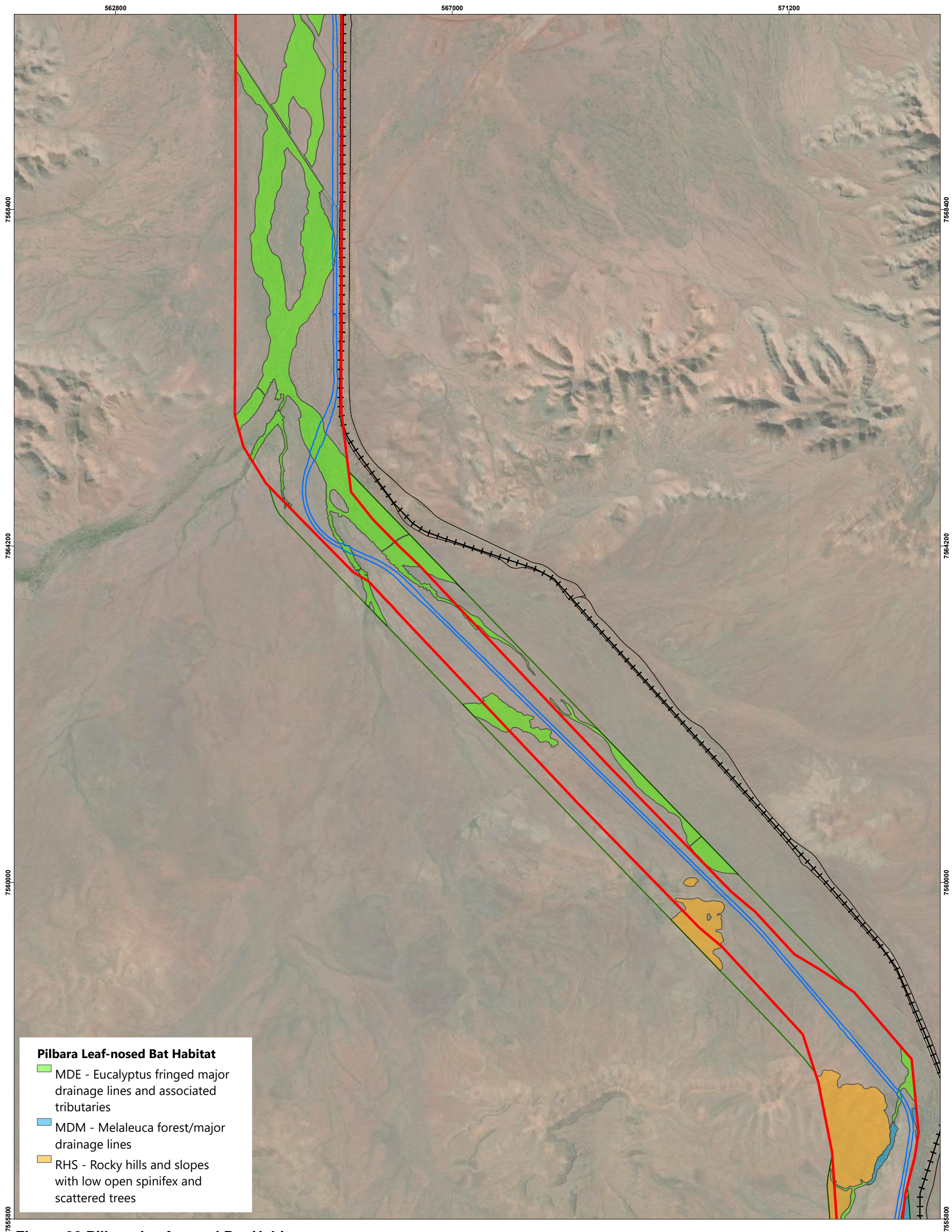
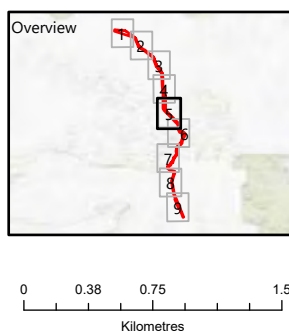


Figure 20 Pilbara Leaf-nosed Bat Habitat

Legend

- Roads
- + Railways
- ▭ Disturbance Footprint
- ▭ Development Envelope
- ▭ Fauna Habitat Survey Boundary



Jacobs

JACOBS, 263 Adelaide Terrace, Perth WA 6000
Tel: +61 8 9469 4400 Fax: +61 8 9469 4488

This map has been compiled with data from numerous sources with different levels of accuracy and reliability and is considered by the authors to be fit for its intended purpose at the time of publication.

However, it should be noted that the information shown may be subject to change and ultimately, map users are required to determine the suitability of use for any particular purpose.

JACOBS does not warrant that this map is free from errors or omissions. JACOBS shall not be in any way liable for loss, damage or injury to the user of this map or any other person or organisation consequent upon or incidental to the existence of errors or omissions on this map.

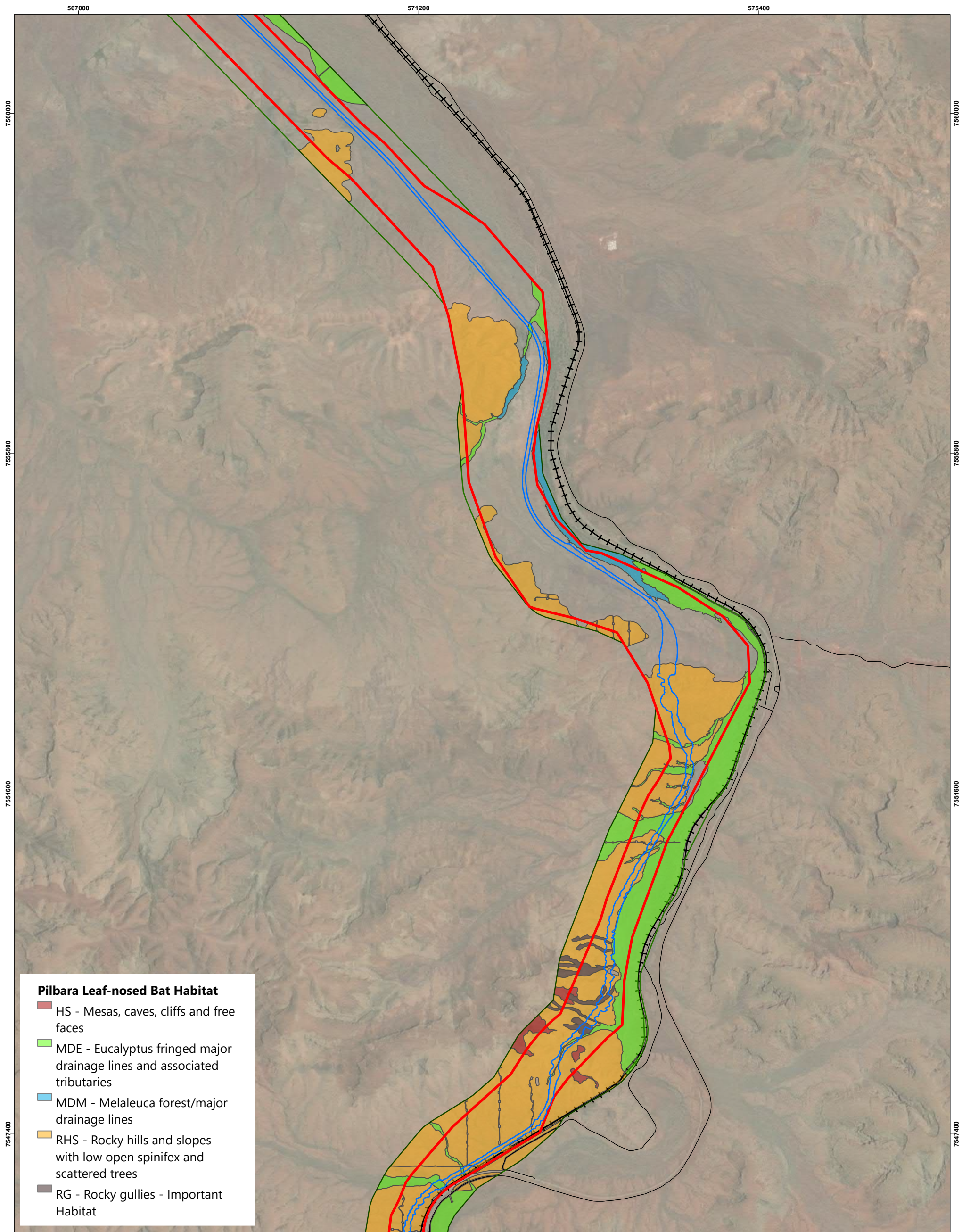
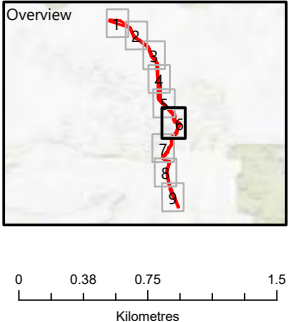


Figure 20 Pilbara Leaf-nosed Bat Habitat

- Legend**
- Roads
 - + Railways
 - ▭ Disturbance Footprint
 - ▭ Development Envelope
 - ▭ Fauna Habitat Survey Boundary



Jacobs

JACOBS, 263 Adelaide Terrace, Perth WA 6000
Tel: +61 8 9469 4400 Fax: +61 8 9469 4488

This map has been compiled with data from numerous sources with different levels of accuracy and reliability and is considered by the authors to be fit for its intended purpose at the time of publication.

However, it should be noted that the information shown may be subject to change and ultimately, map users are required to determine the suitability of use for any particular purpose.

JACOBS does not warrant that this map is free from errors or omissions. JACOBS shall not be in any way liable for loss, damage or injury to the user of this map or any other person or organisation consequent upon or incidental to the existence of errors or omissions on this map.

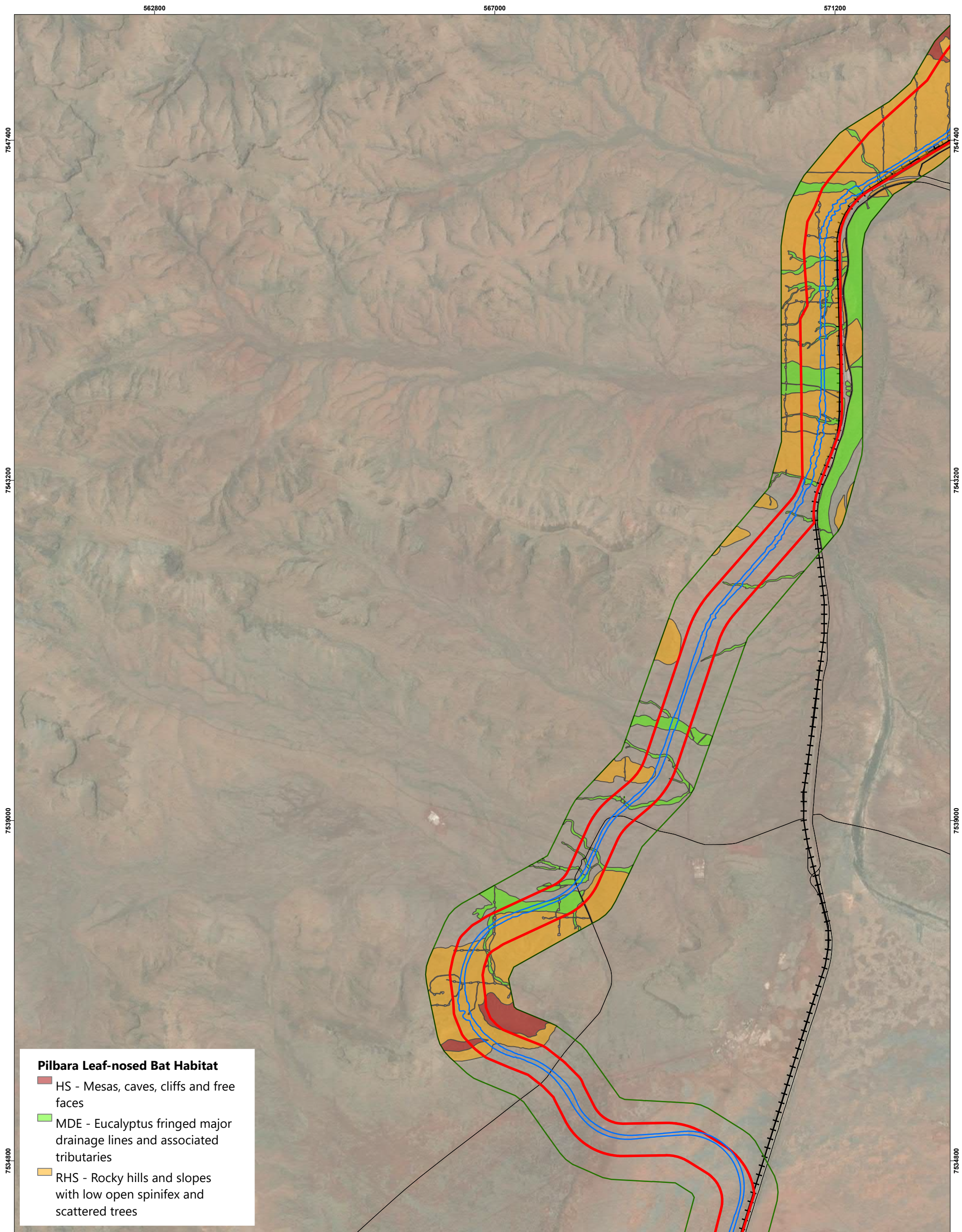
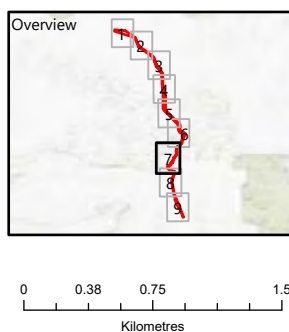


Figure 20 Pilbara Leaf-nosed Bat Habitat

Legend

- Roads
- + Railways
- ▭ Disturbance Footprint
- ▭ Development Envelope
- ▭ Fauna Habitat Survey Boundary



Jacobs

JACOBS, 263 Adelaide Terrace, Perth WA 6000
Tel: +61 8 9469 4400 Fax: +61 8 9469 4488

This map has been compiled with data from numerous sources with different levels of accuracy and reliability and is considered by the authors to be fit for its intended purpose at the time of publication.

However, it should be noted that the information shown may be subject to change and ultimately, map users are required to determine the suitability of use for any particular purpose.

JACOBS does not warrant that this map is free from errors or omissions. JACOBS shall not be in any way liable for loss, damage or injury to the user of this map or any other person or organisation consequent upon or incidental to the existence of errors or omissions on this map.

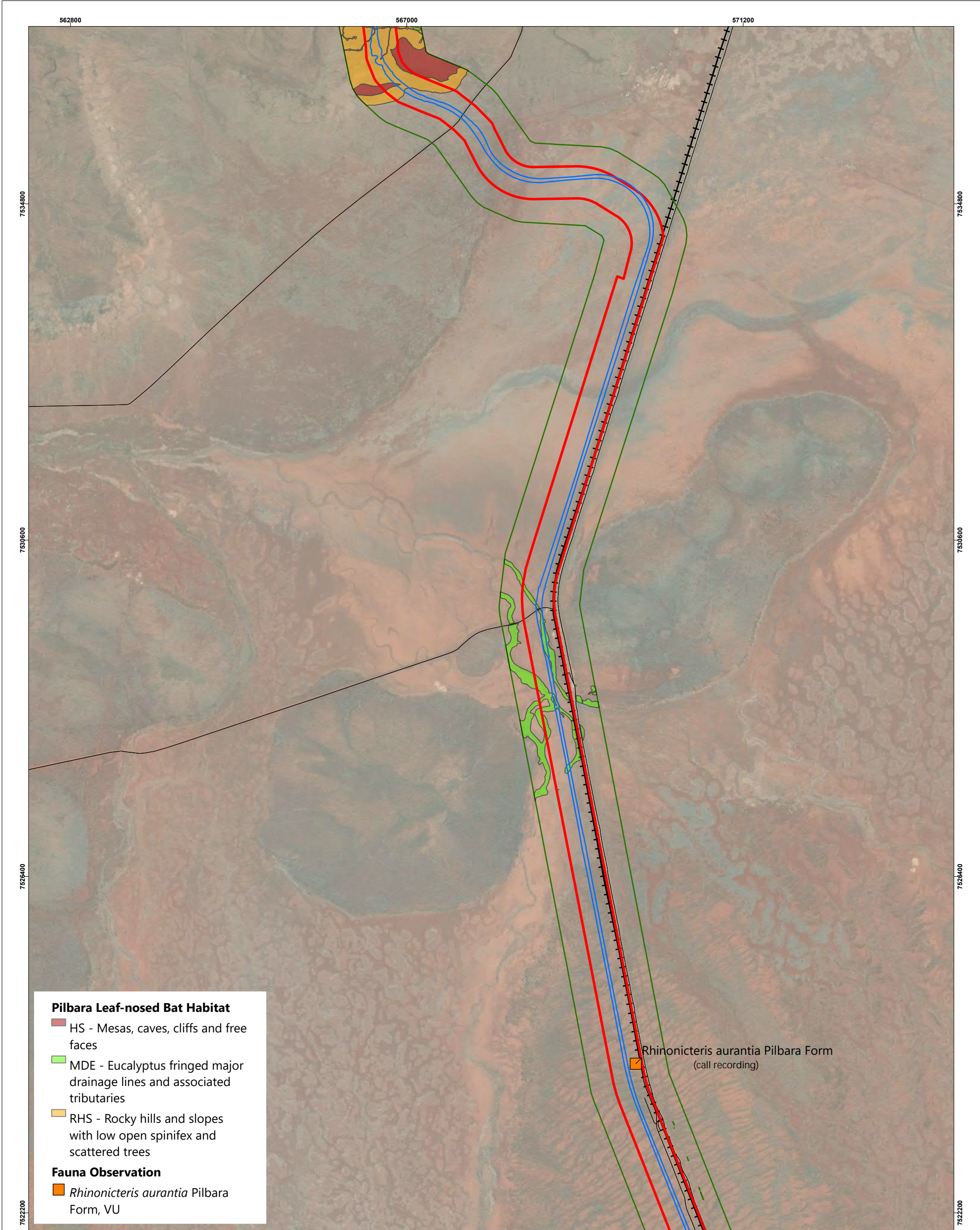
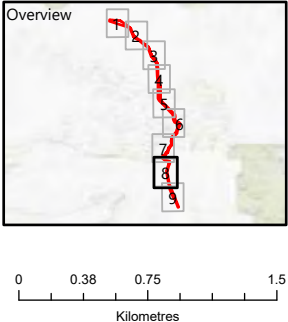


Figure 20 Pilbara Leaf-nosed Bat Habitat

- Legend**
- Roads
 - + Railways
 - ▭ Disturbance Footprint
 - ▭ Development Envelope
 - ▭ Fauna Habitat Survey Boundary



Jacobs

JACOBS, 263 Adelaide Terrace, Perth WA 6000
Tel: +61 8 9469 4400 Fax: +61 8 9469 4488

This map has been compiled with data from numerous sources with different levels of accuracy and reliability and is considered by the authors to be fit for its intended purpose at the time of publication.

However, it should be noted that the information shown may be subject to change and ultimately, map users are required to determine the suitability of use for any particular purpose.

JACOBS does not warrant that this map is free from errors or omissions. JACOBS shall not be in any way liable for loss, damage or injury to the user of this map or any other person or organisation consequent upon or incidental to the existence of errors or omissions on this map.

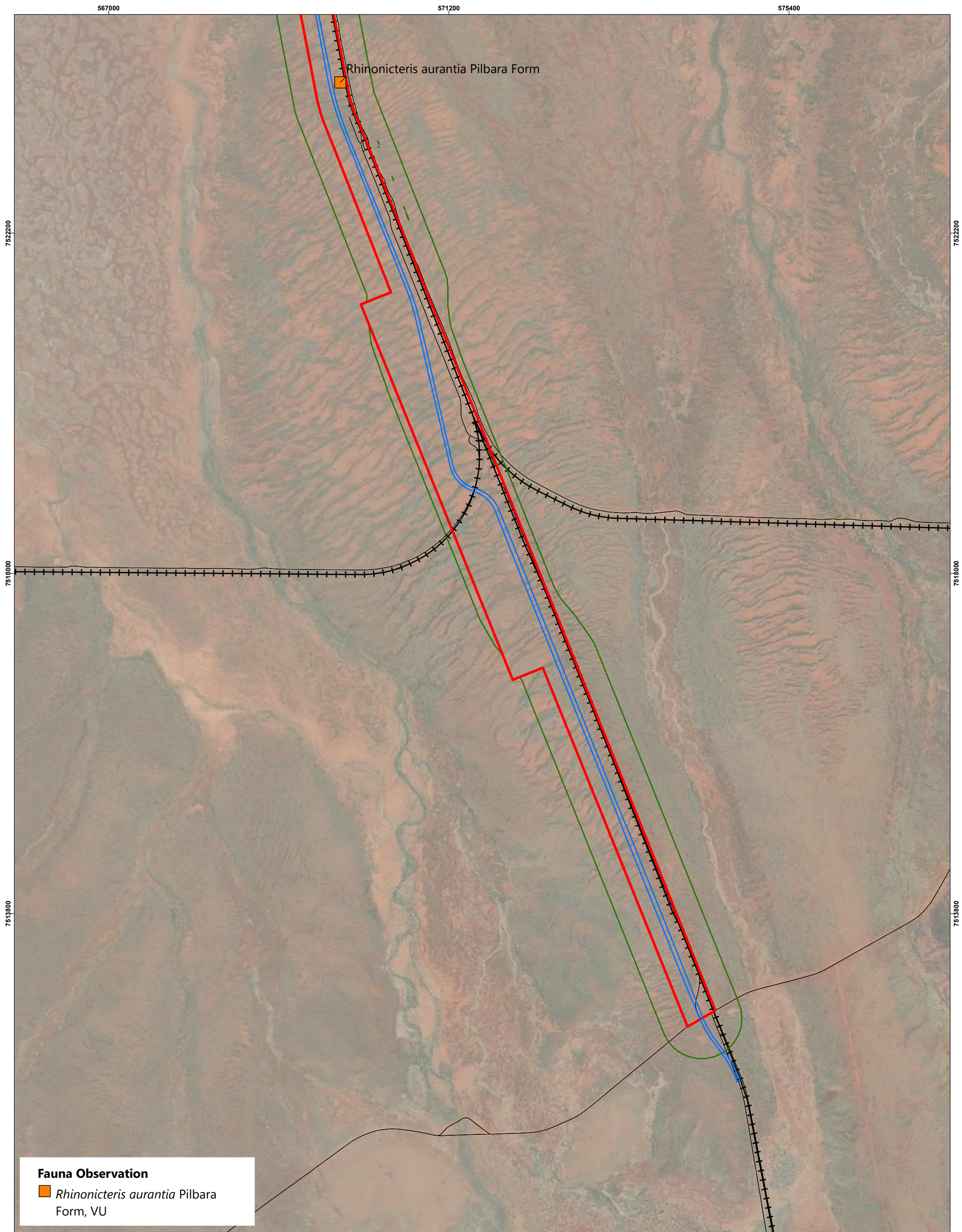
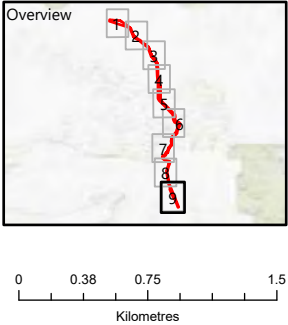


Figure 20 Pilbara Leaf-nosed Bat Habitat

- Legend**
- Roads
 - + Railways
 - ▭ Disturbance Footprint
 - ▭ Development Envelope
 - ▭ Fauna Habitat Survey Boundary



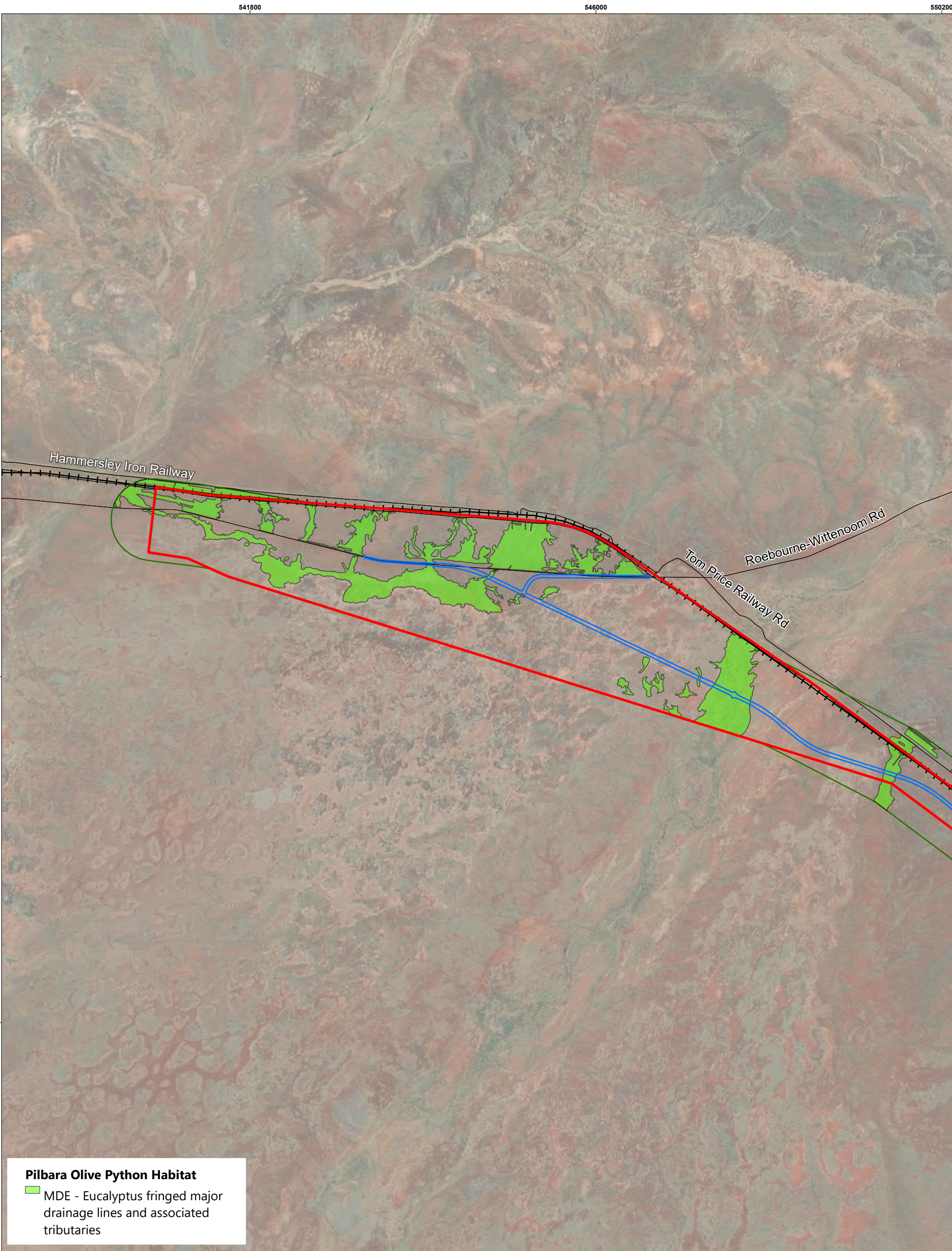
Jacobs

JACOBS, 263 Adelaide Terrace, Perth WA 6000
 Tel: +61 8 9469 4400 Fax: +61 8 9469 4488

This map has been compiled with data from numerous sources with different levels of accuracy and reliability and is considered by the authors to be fit for its intended purpose at the time of publication.

However, it should be noted that the information shown may be subject to change and ultimately, map users are required to determine the suitability of use for any particular purpose.

JACOBS does not warrant that this map is free from errors or omissions. JACOBS shall not be in any way liable for loss, damage or injury to the user of this map or any other person or organisation consequent upon or incidental to the existence of errors or omissions on this map.

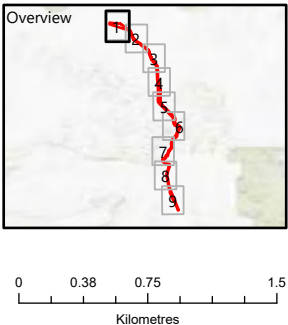


Pilbara Olive Python Habitat

MDE - Eucalyptus fringed major drainage lines and associated tributaries

Figure 21 Pilbara Olive Python Habitat

- Legend**
- Roads
 - + Railways
 - Disturbance Footprint
 - Development Envelope
 - Fauna Habitat Survey Boundary



Jacobs

JACOBS, 263 Adelaide Terrace, Perth WA 6000
 Tel: +61 8 9469 4400 Fax: +61 8 9469 4488

This map has been compiled with data from numerous sources with different levels of accuracy and reliability and is considered by the authors to be fit for its intended purpose at the time of publication.

However, it should be noted that the information shown may be subject to change and ultimately, map users are required to determine the suitability of use for any particular purpose.

JACOBS does not warrant that this map is free from errors or omissions. JACOBS shall not be in any way liable for loss, damage or injury to the user of this map or any other person or organisation consequent upon or incidental to the existence of errors or omissions on this map.

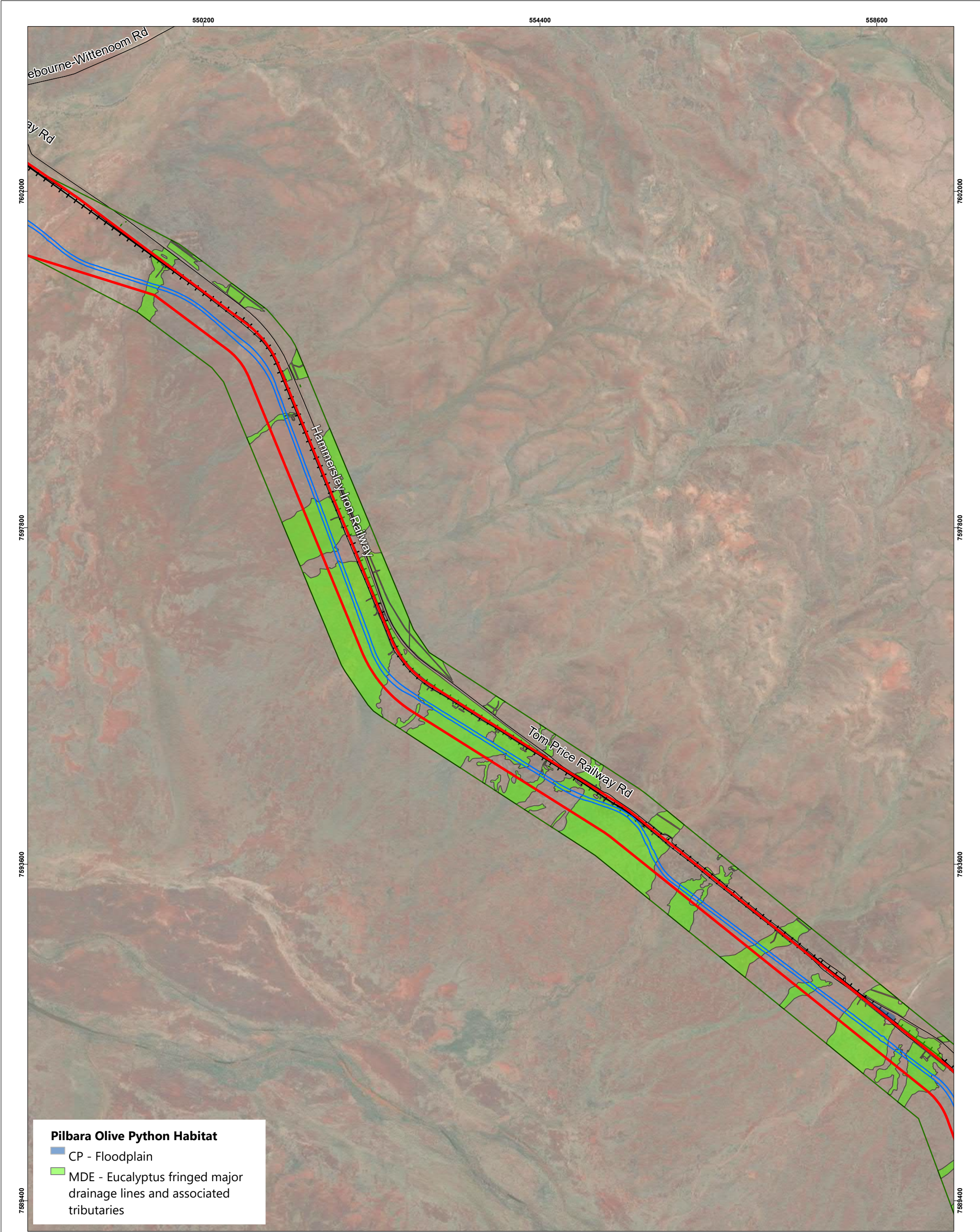
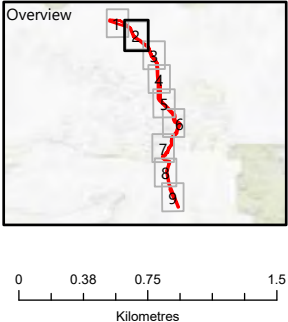


Figure 21 Pilbara Olive Python Habitat

- Legend**
- Roads
 - + Railways
 - ▭ Disturbance Footprint
 - ▭ Development Envelope
 - ▭ Fauna Habitat Survey Boundary



Jacobs

JACOBS, 263 Adelaide Terrace, Perth WA 6000
Tel: +61 8 9469 4400 Fax: +61 8 9469 4488

This map has been compiled with data from numerous sources with different levels of accuracy and reliability and is considered by the authors to be fit for its intended purpose at the time of publication.

However, it should be noted that the information shown may be subject to change and ultimately, map users are required to determine the suitability of use for any particular purpose.

JACOBS does not warrant that this map is free from errors or omissions. JACOBS shall not be in any way liable for loss, damage or injury to the user of this map or any other person or organisation consequent upon or incidental to the existence of errors or omissions on this map.

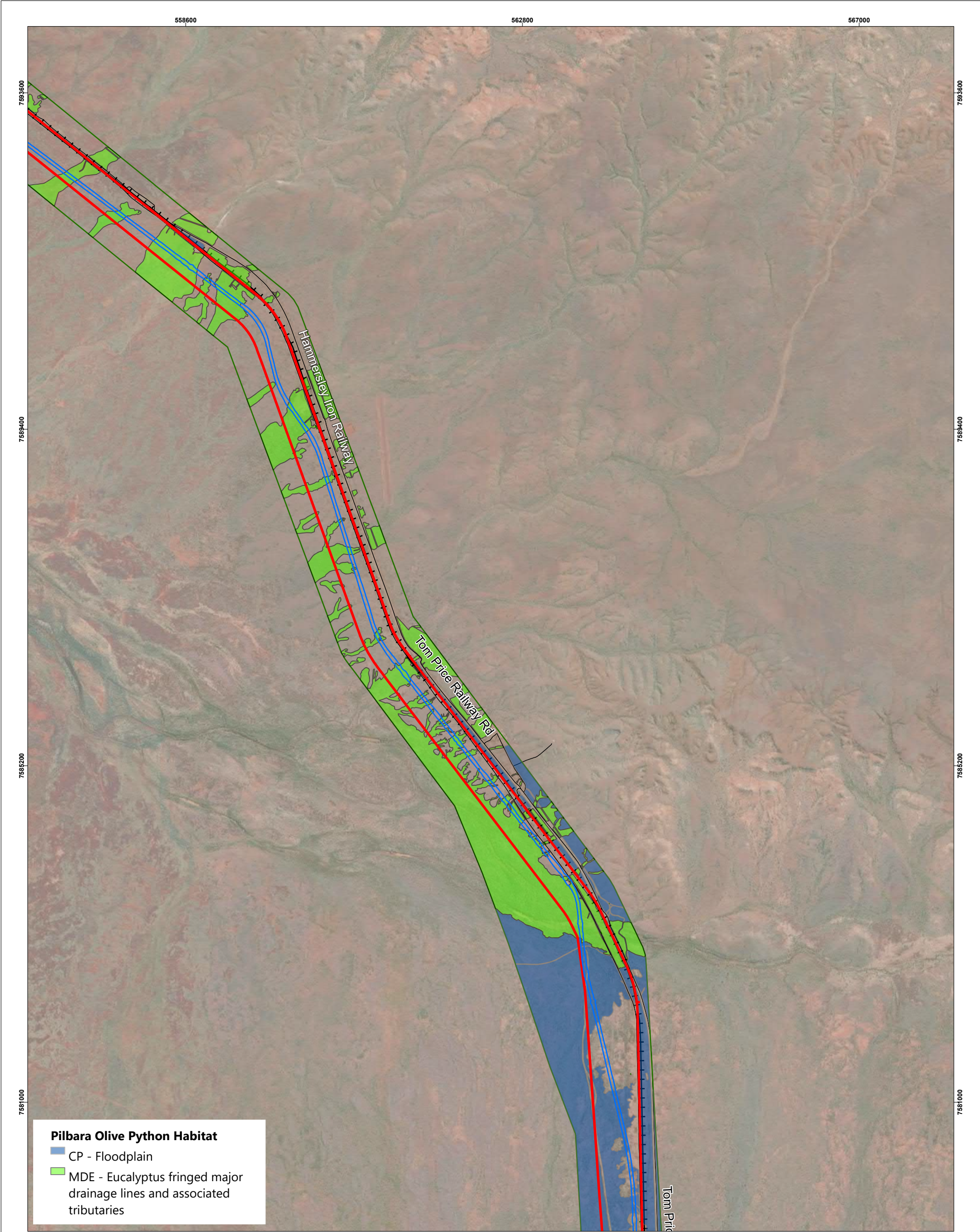
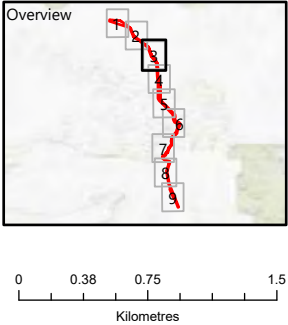


Figure 21 Pilbara Olive Python Habitat

- Legend**
- Roads
 - + Railways
 - Disturbance Footprint
 - ▭ Development Envelope
 - ▭ Fauna Habitat Survey Boundary



Jacobs

JACOBS, 263 Adelaide Terrace, Perth WA 6000
Tel: +61 8 9469 4400 Fax: +61 8 9469 4488

This map has been compiled with data from numerous sources with different levels of accuracy and reliability and is considered by the authors to be fit for its intended purpose at the time of publication.

However, it should be noted that the information shown may be subject to change and ultimately, map users are required to determine the suitability of use for any particular purpose.

JACOBS does not warrant that this map is free from errors or omissions. JACOBS shall not be in any way liable for loss, damage or injury to the user of this map or any other person or organisation consequent upon or incidental to the existence of errors or omissions on this map.

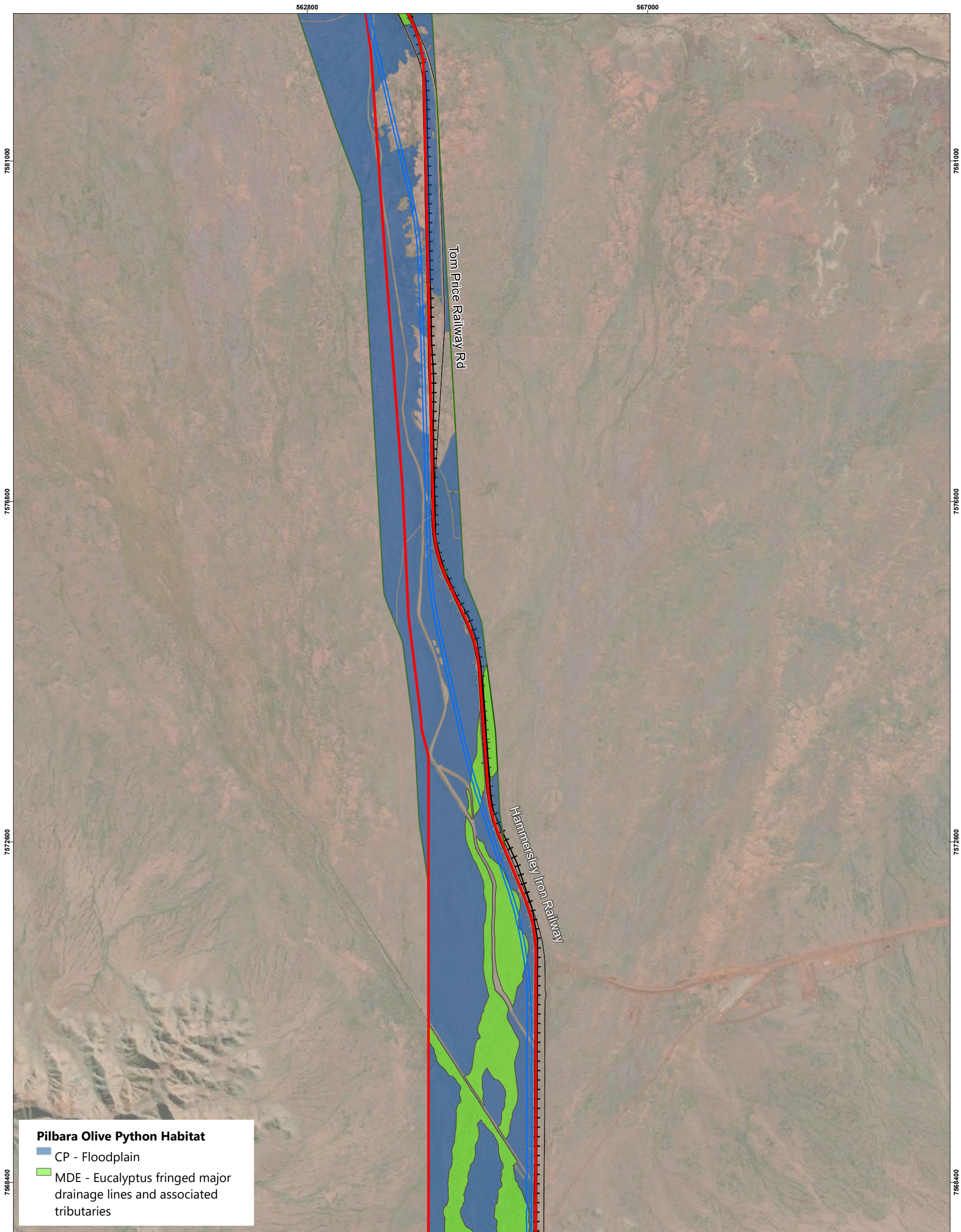


Figure 21 Pilbara Olive Python Habitat

- Legend**
- Roads
 - + Railways
 - Disturbance Footprint
 - ▭ Development Envelope
 - ▭ Fauna Habitat Survey Boundary

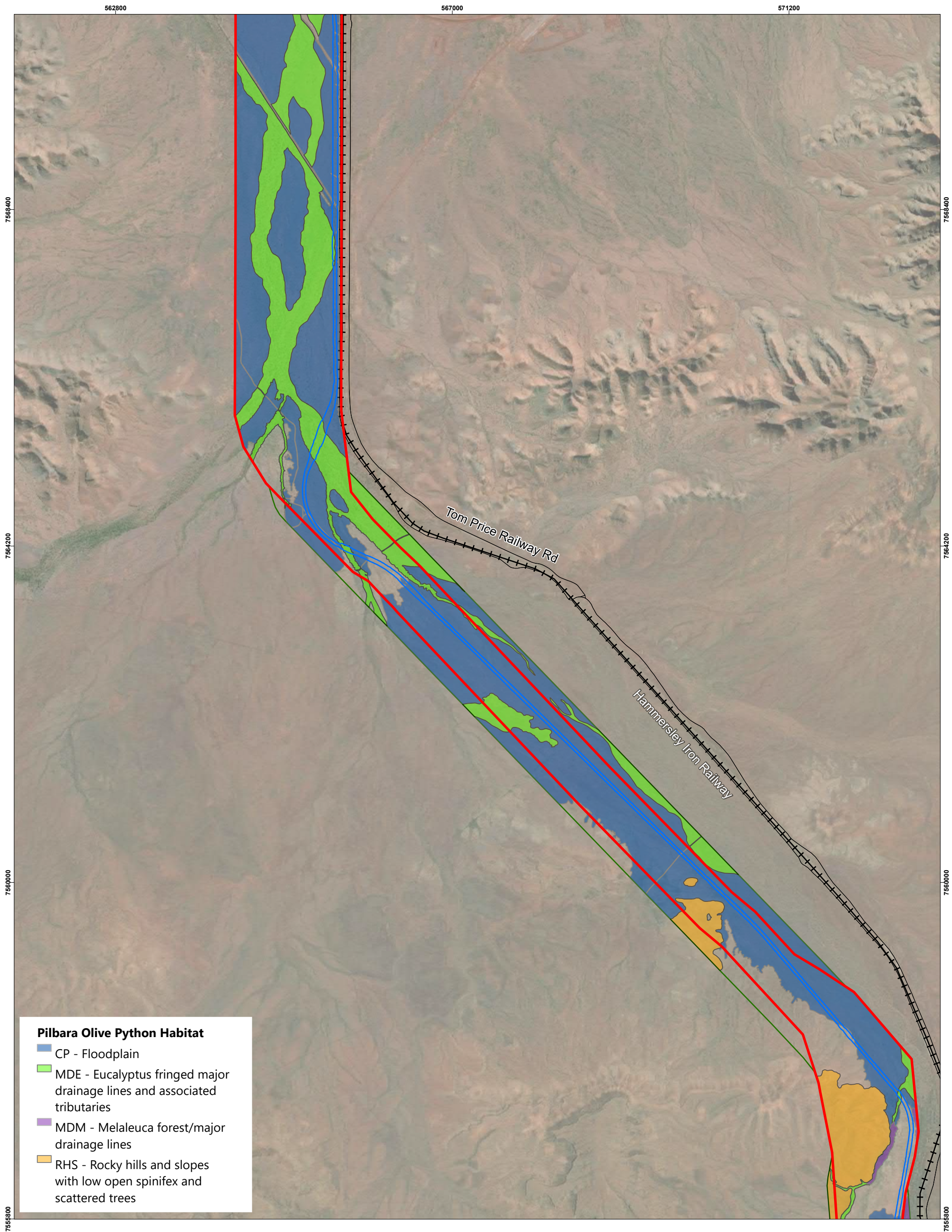
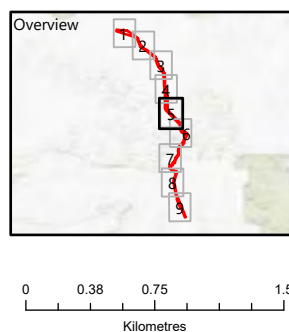


Figure 21 Pilbara Olive Python Habitat



Jacobs

JACOBS, 263 Adelaide Terrace, Perth WA 6000
Tel: +61 8 9469 4400 Fax: +61 8 9469 4488

This map has been compiled with data from numerous sources with different levels of accuracy and reliability and is considered by the authors to be fit for its intended purpose at the time of publication.

However, it should be noted that the information shown may be subject to change and ultimately, map users are required to determine the suitability of use for any particular purpose.

JACOBS does not warrant that this map is free from errors or omissions. JACOBS shall not be in any way liable for loss, damage or injury to the user of this map or any other person or organisation consequent upon or incidental to the existence of errors or omissions on this map.

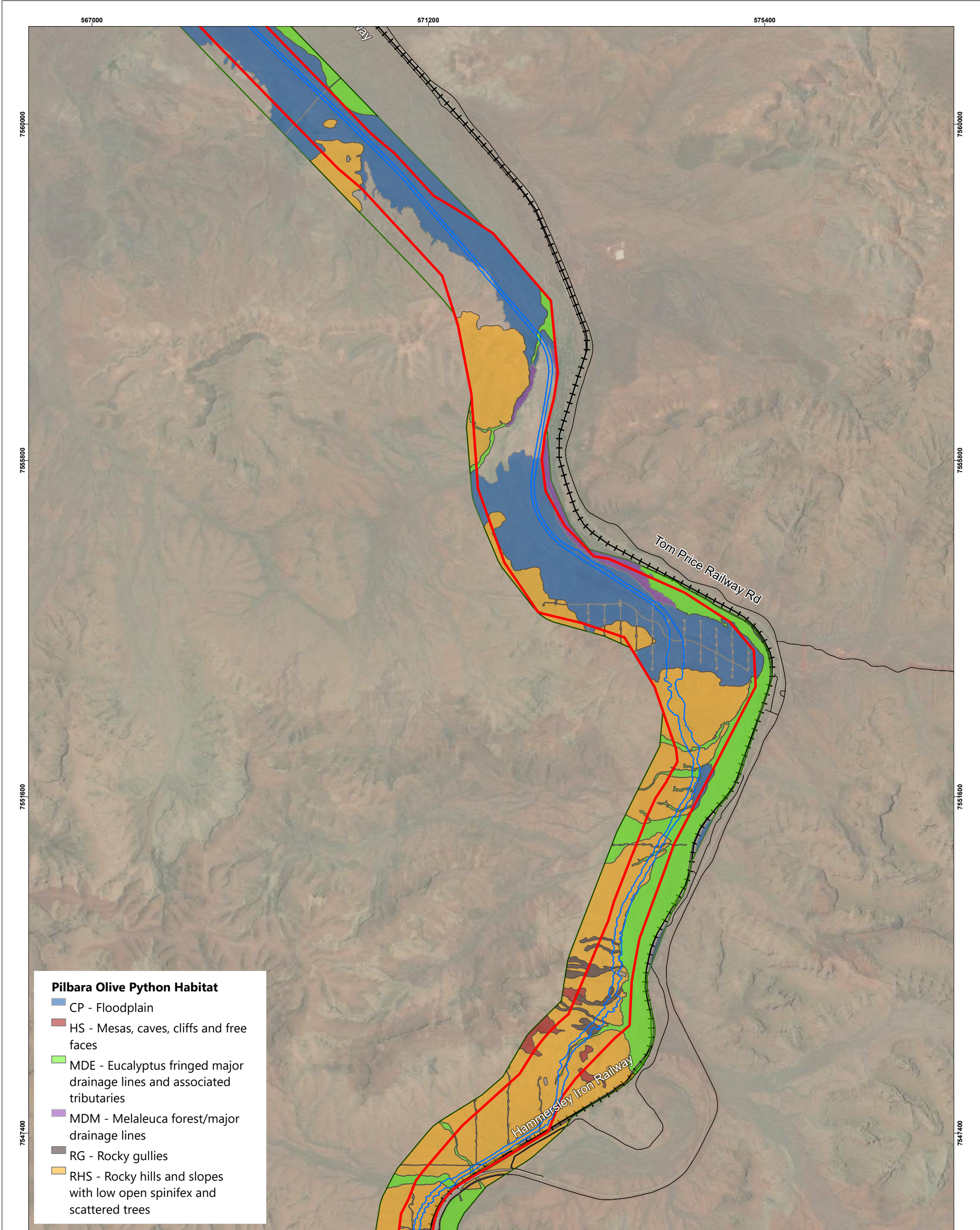
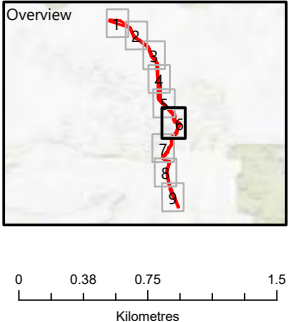


Figure 21 Pilbara Olive Python Habitat

- Legend**
- Roads
 - + Railways
 - ▭ Disturbance Footprint
 - ▭ Development Envelope
 - ▭ Fauna Habitat Survey Boundary



Jacobs

JACOBS, 263 Adelaide Terrace, Perth WA 6000
 Tel: +61 8 9469 4400 Fax: +61 8 9469 4488

This map has been compiled with data from numerous sources with different levels of accuracy and reliability and is considered by the authors to be fit for its intended purpose at the time of publication.

However, it should be noted that the information shown may be subject to change and ultimately, map users are required to determine the suitability of use for any particular purpose.

JACOBS does not warrant that this map is free from errors or omissions. JACOBS shall not be in any way liable for loss, damage or injury to the user of this map or any other person or organisation consequent upon or incidental to the existence of errors or omissions on this map.

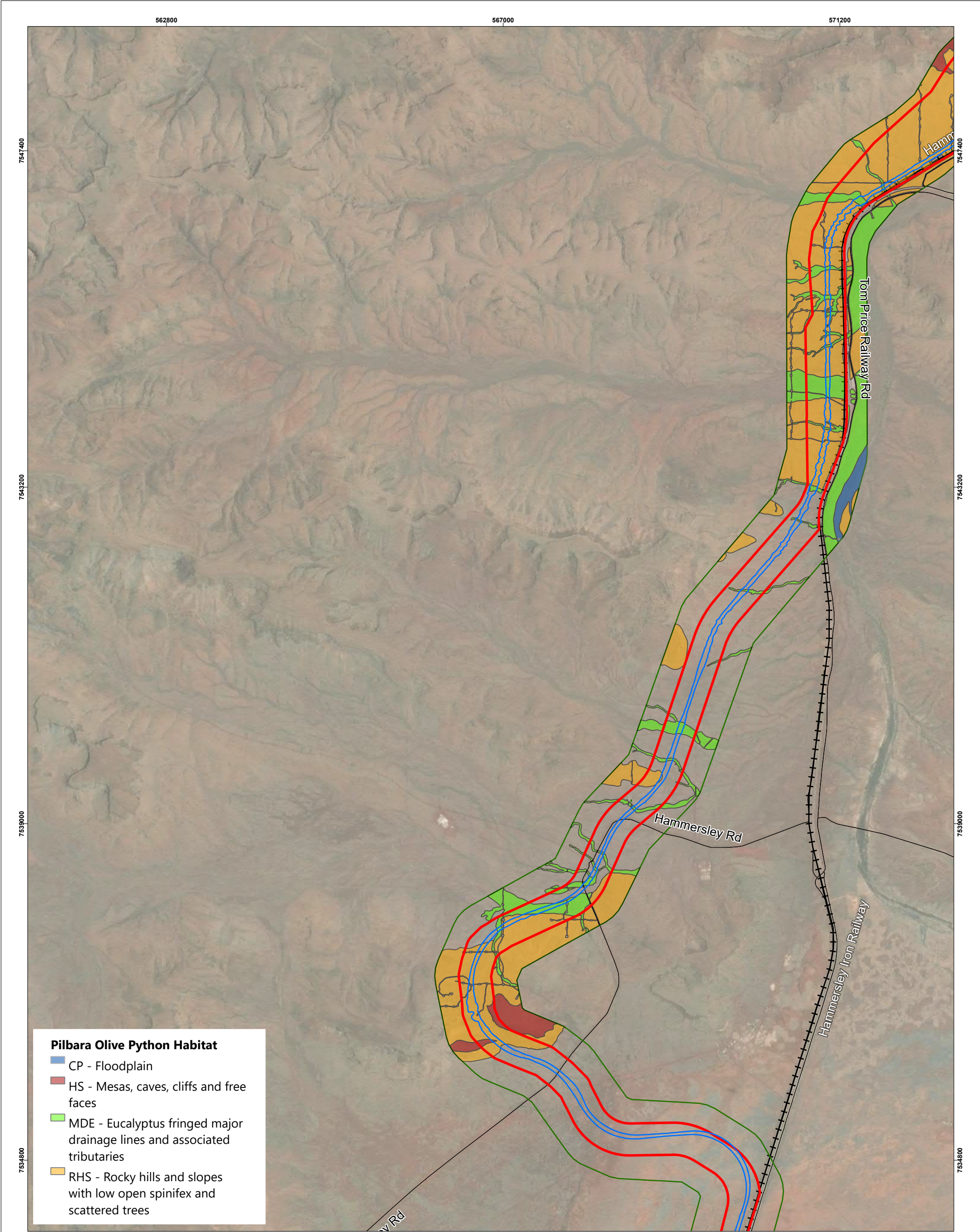
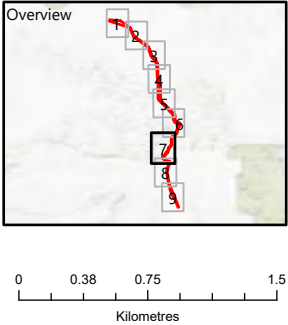


Figure 21 Pilbara Olive Python Habitat

- Legend**
- Roads
 - + Railways
 - Disturbance Footprint
 - ▭ Development Envelope
 - Fauna Habitat Survey Boundary



Jacobs

JACOBS, 263 Adelaide Terrace, Perth WA 6000
Tel: +61 8 9469 4400 Fax: +61 8 9469 4488

This map has been compiled with data from numerous sources with different levels of accuracy and reliability and is considered by the authors to be fit for its intended purpose at the time of publication.

However, it should be noted that the information shown may be subject to change and ultimately, map users are required to determine the suitability of use for any particular purpose.

JACOBS does not warrant that this map is free from errors or omissions. JACOBS shall not be in any way liable for loss, damage or injury to the user of this map or any other person or organisation consequent upon or incidental to the existence of errors or omissions on this map.

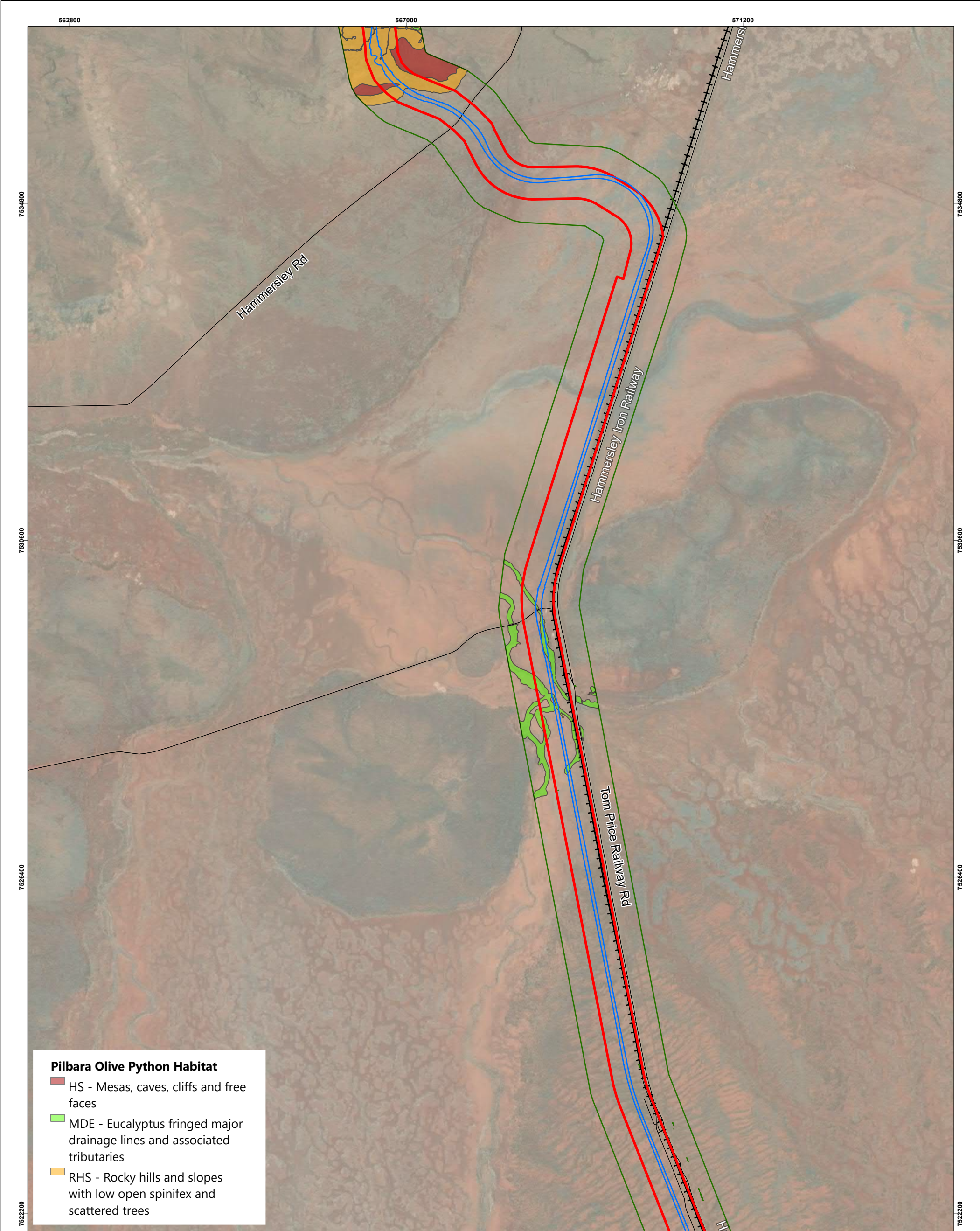
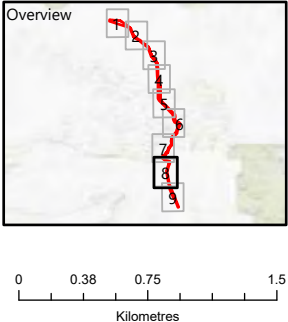


Figure 21 Pilbara Olive Python Habitat

- Legend**
- Roads
 - + Railways
 - Disturbance Footprint
 - ▭ Development Envelope
 - ▭ Fauna Habitat Survey Boundary



Jacobs

JACOBS, 263 Adelaide Terrace, Perth WA 6000
Tel: +61 8 9469 4400 Fax: +61 8 9469 4488

This map has been compiled with data from numerous sources with different levels of accuracy and reliability and is considered by the authors to be fit for its intended purpose at the time of publication.

However, it should be noted that the information shown may be subject to change and ultimately, map users are required to determine the suitability of use for any particular purpose.

JACOBS does not warrant that this map is free from errors or omissions. JACOBS shall not be in any way liable for loss, damage or injury to the user of this map or any other person or organisation consequent upon or incidental to the existence of errors or omissions on this map.

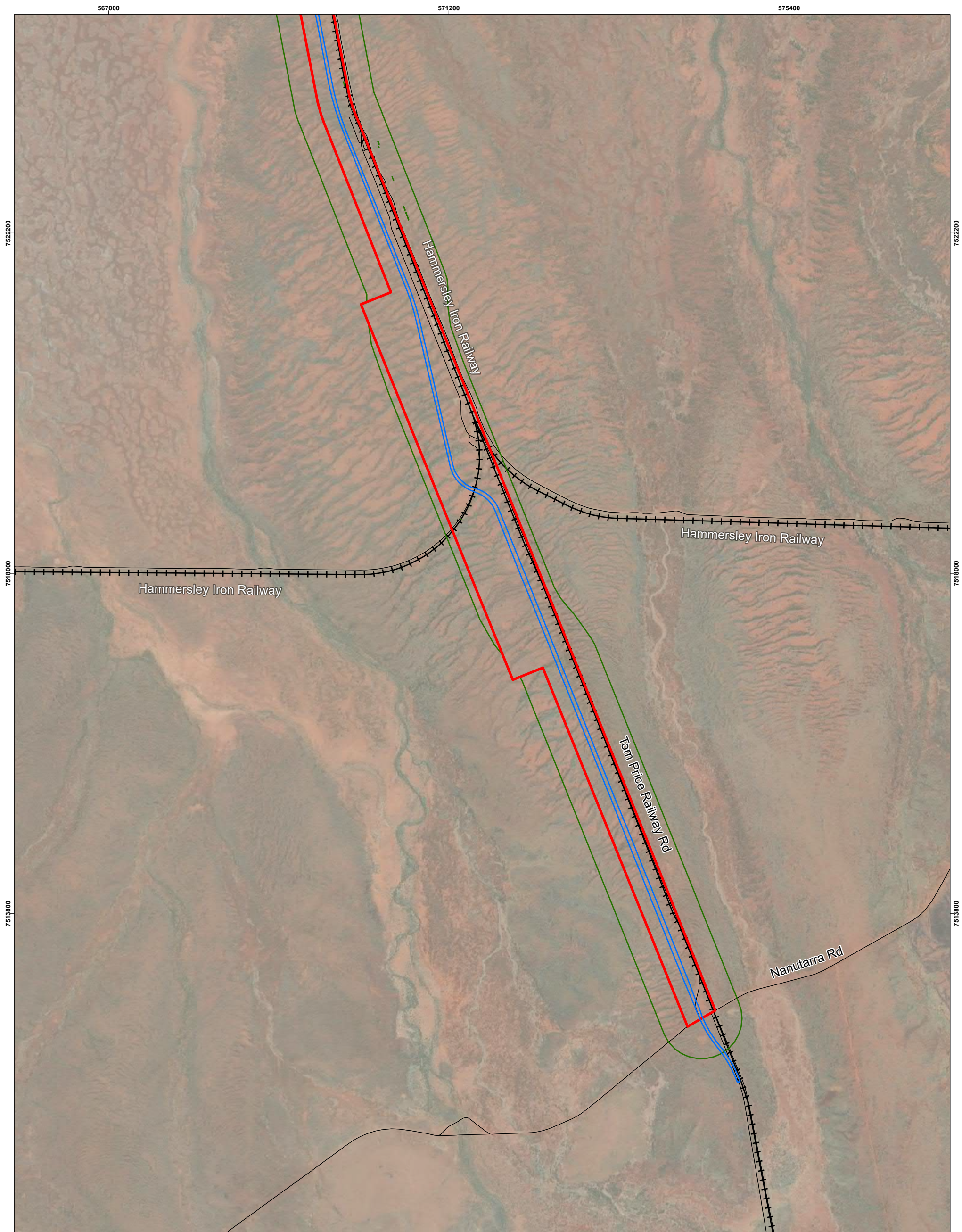
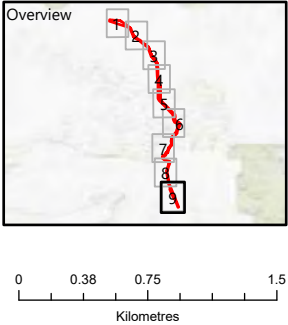


Figure 21 Pilbara Olive Python Habitat

- Legend**
- Roads
 - + Railways
 - ▭ Disturbance Footprint
 - ▭ Development Envelope
 - ▭ Fauna Habitat Survey Boundary



Jacobs

JACOBS, 263 Adelaide Terrace, Perth WA 6000
Tel: +61 8 9469 4400 Fax: +61 8 9469 4488

This map has been compiled with data from numerous sources with different levels of accuracy and reliability and is considered by the authors to be fit for its intended purpose at the time of publication.

However, it should be noted that the information shown may be subject to change and ultimately, map users are required to determine the suitability of use for any particular purpose.

JACOBS does not warrant that this map is free from errors or omissions. JACOBS shall not be in any way liable for loss, damage or injury to the user of this map or any other person or organisation consequent upon or incidental to the existence of errors or omissions on this map.

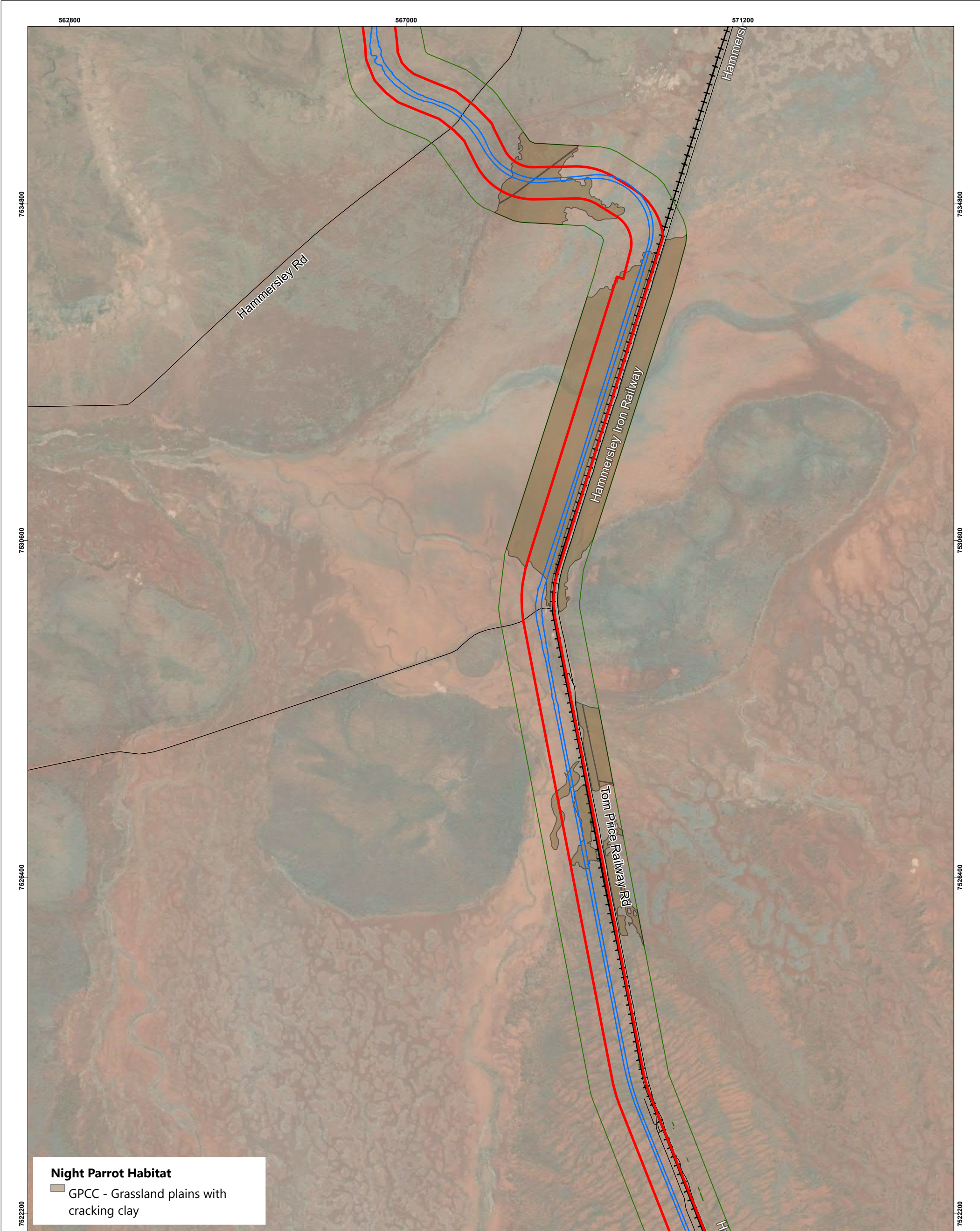
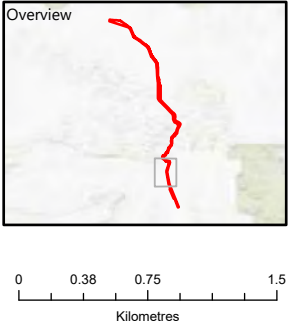


Figure 22 Night Parrot Habitat

- Legend**
- Roads
 - + Railways
 - ▭ Disturbance Footprint
 - ▭ Development Envelope
 - ▭ Fauna Habitat Survey Boundary



Jacobs

JACOBS, 263 Adelaide Terrace, Perth WA 6000
Tel: +61 8 9469 4400 Fax: +61 8 9469 4488

This map has been compiled with data from numerous sources with different levels of accuracy and reliability and is considered by the authors to be fit for its intended purpose at the time of publication.

However, it should be noted that the information shown may be subject to change and ultimately, map users are required to determine the suitability of use for any particular purpose.

JACOBS does not warrant that this map is free from errors or omissions. JACOBS shall not be in any way liable for loss, damage or injury to the user of this map or any other person or organisation consequent upon or incidental to the existence of errors or omissions on this map.

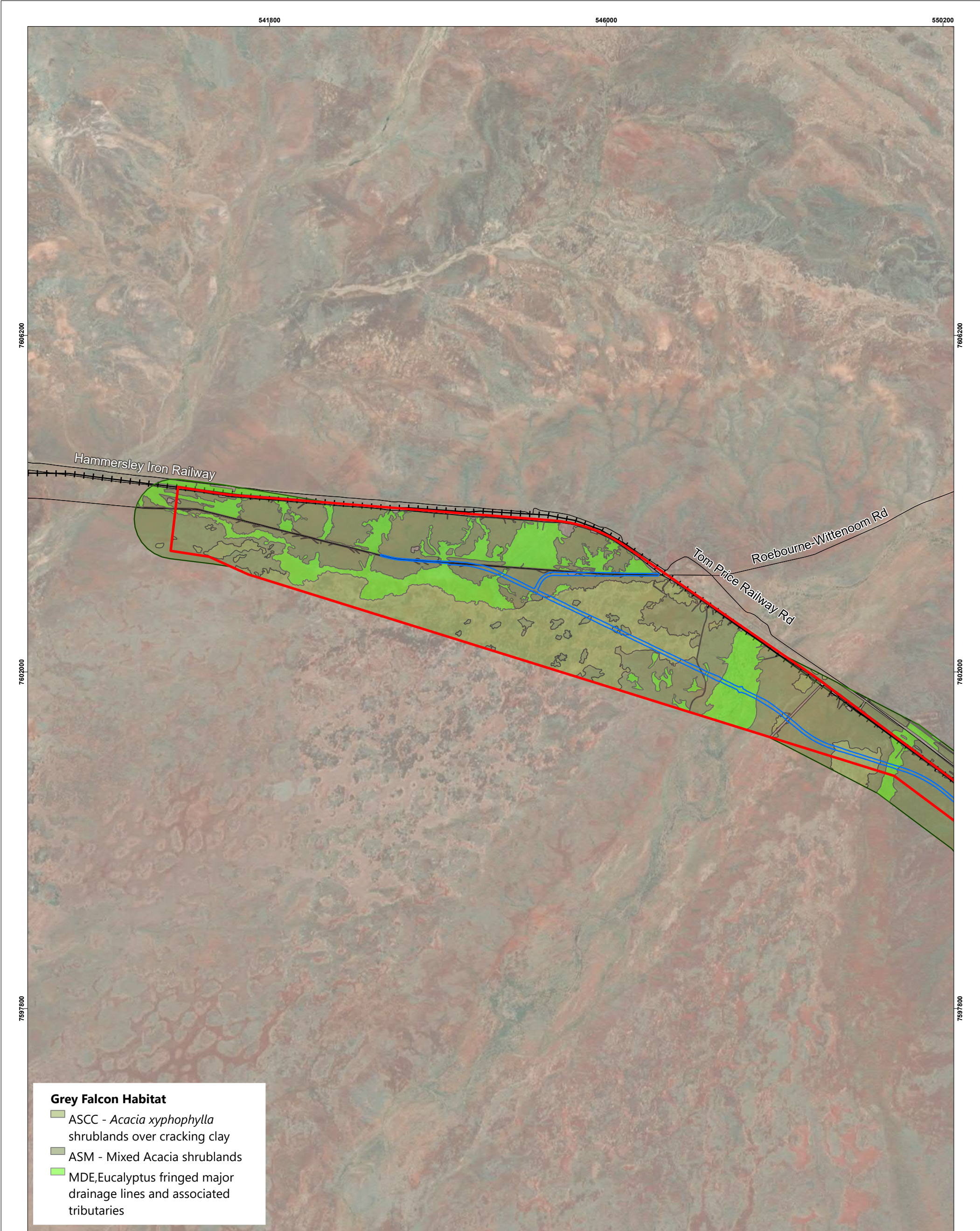
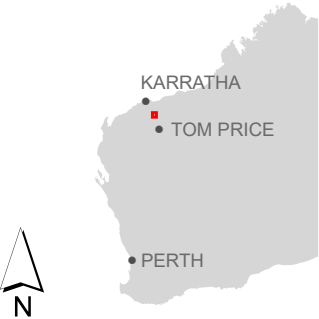
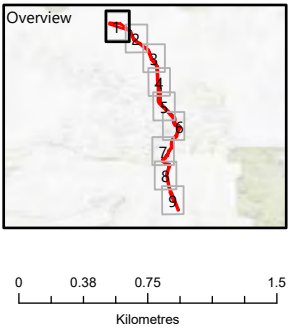


Figure 23 Grey Falcon Habitat



Jacobs

JACOBS, 263 Adelaide Terrace, Perth WA 6000
Tel: +61 8 9469 4400 Fax: +61 8 9469 4488

This map has been compiled with data from numerous sources with different levels of accuracy and reliability and is considered by the authors to be fit for its intended purpose at the time of publication.

However, it should be noted that the information shown may be subject to change and ultimately, map users are required to determine the suitability of use for any particular purpose.

JACOBS does not warrant that this map is free from errors or omissions. JACOBS shall not be in any way liable for loss, damage or injury to the user of this map or any other person or organisation consequent upon or incidental to the existence of errors or omissions on this map.

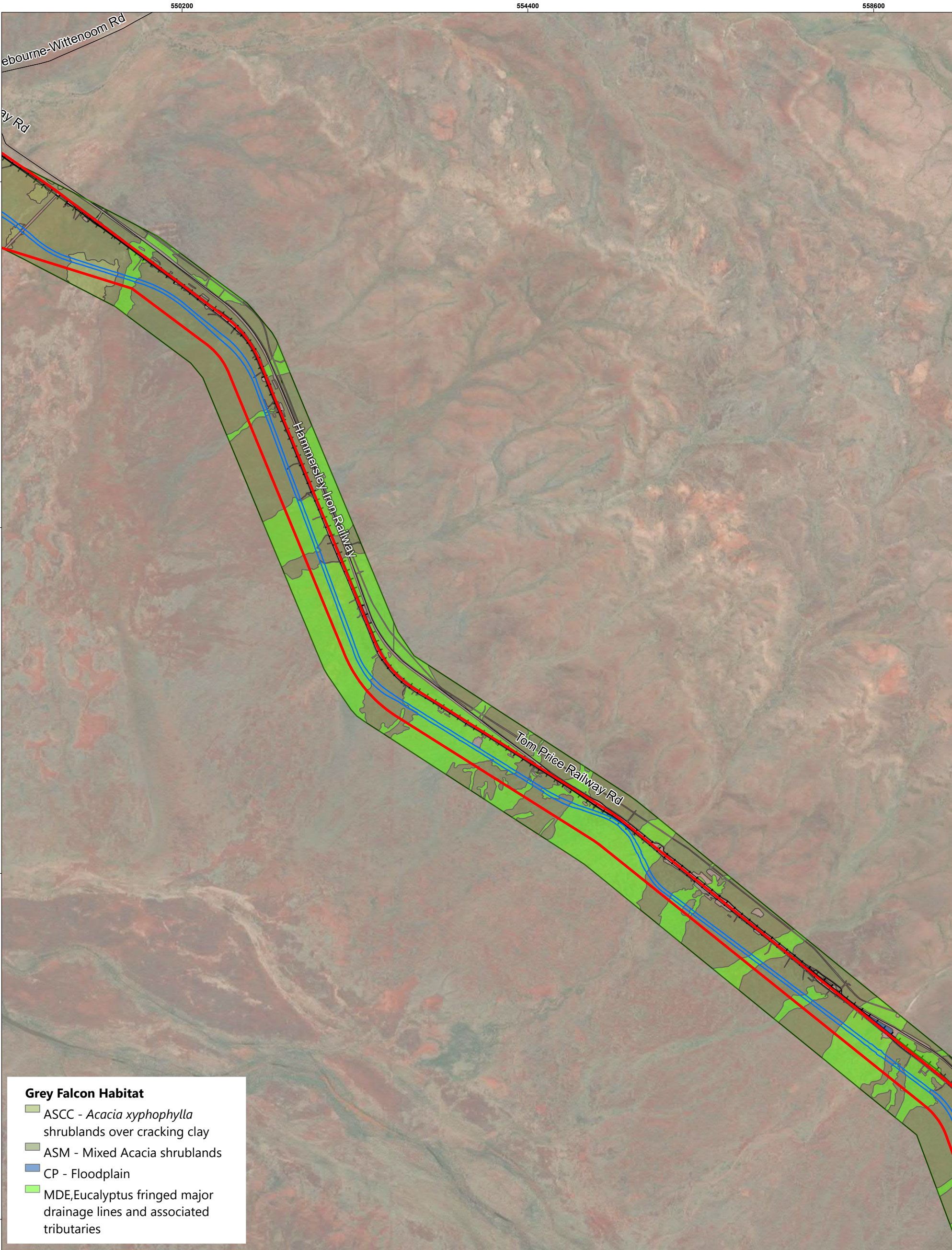
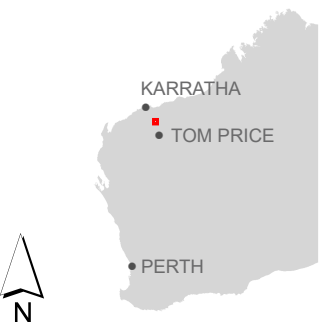
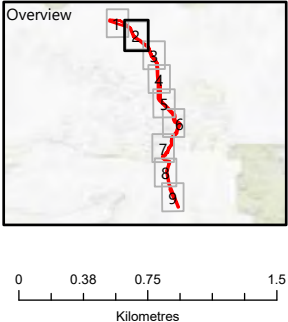


Figure 23 Grey Falcon Habitat

- Legend**
- Roads
 - + Railways
 - Disturbance Footprint
 - ▭ Development Envelope
 - ▭ Fauna Habitat Survey Boundary



Jacobs

JACOBS, 263 Adelaide Terrace, Perth WA 6000
Tel: +61 8 9469 4400 Fax: +61 8 9469 4488

This map has been compiled with data from numerous sources with different levels of accuracy and reliability and is considered by the authors to be fit for its intended purpose at the time of publication.

However, it should be noted that the information shown may be subject to change and ultimately, map users are required to determine the suitability of use for any particular purpose.

JACOBS does not warrant that this map is free from errors or omissions. JACOBS shall not be in any way liable for loss, damage or injury to the user of this map or any other person or organisation consequent upon or incidental to the existence of errors or omissions on this map.

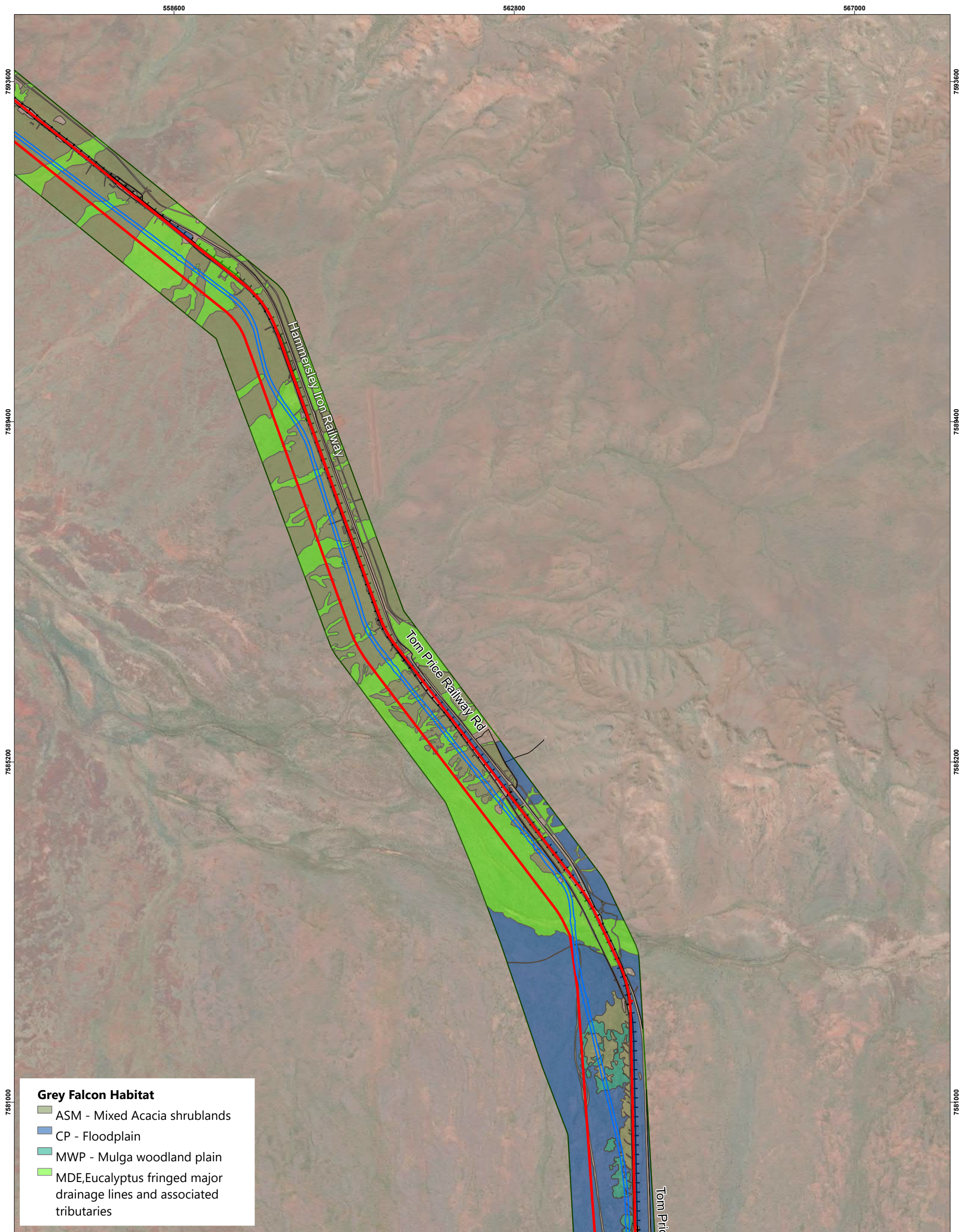
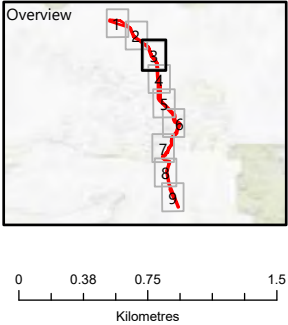


Figure 23 Grey Falcon Habitat



Jacobs

JACOBS, 263 Adelaide Terrace, Perth WA 6000
Tel: +61 8 9469 4400 Fax: +61 8 9469 4488

This map has been compiled with data from numerous sources with different levels of accuracy and reliability and is considered by the authors to be fit for its intended purpose at the time of publication.

However, it should be noted that the information shown may be subject to change and ultimately, map users are required to determine the suitability of use for any particular purpose.

JACOBS does not warrant that this map is free from errors or omissions. JACOBS shall not be in any way liable for loss, damage or injury to the user of this map or any other person or organisation consequent upon or incidental to the existence of errors or omissions on this map.

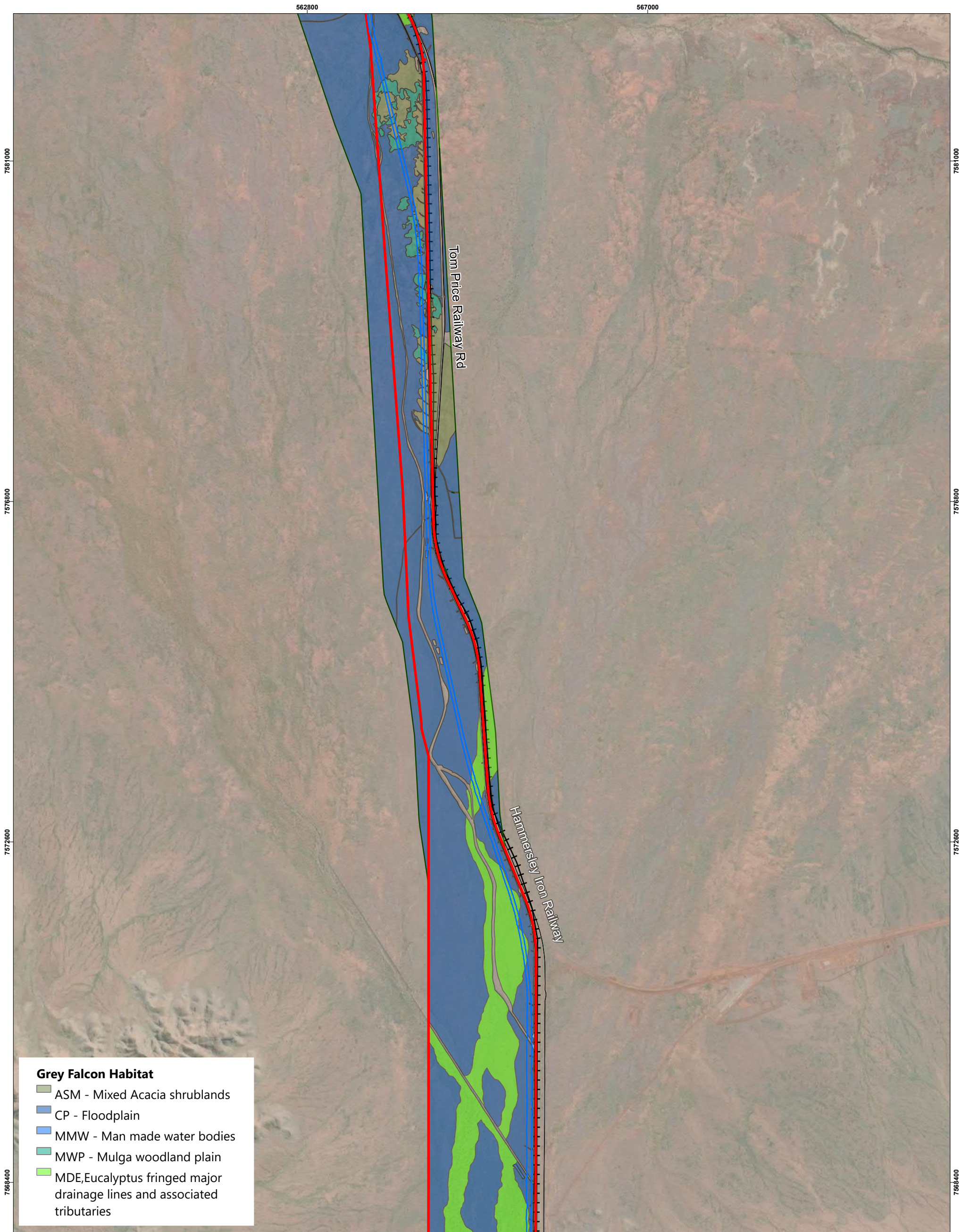
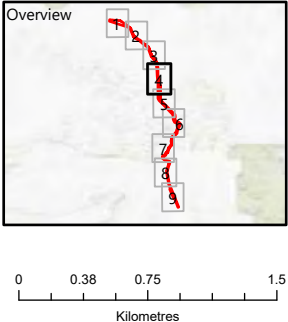


Figure 23 Grey Falcon Habitat

- Legend**
- Roads
 - + Railways
 - Disturbance Footprint
 - ▭ Development Envelope
 - ▭ Fauna Habitat Survey Boundary



Jacobs

JACOBS, 263 Adelaide Terrace, Perth WA 6000
Tel: +61 8 9469 4400 Fax: +61 8 9469 4488

This map has been compiled with data from numerous sources with different levels of accuracy and reliability and is considered by the authors to be fit for its intended purpose at the time of publication.

However, it should be noted that the information shown may be subject to change and ultimately, map users are required to determine the suitability of use for any particular purpose.

JACOBS does not warrant that this map is free from errors or omissions. JACOBS shall not be in any way liable for loss, damage or injury to the user of this map or any other person or organisation consequent upon or incidental to the existence of errors or omissions on this map.

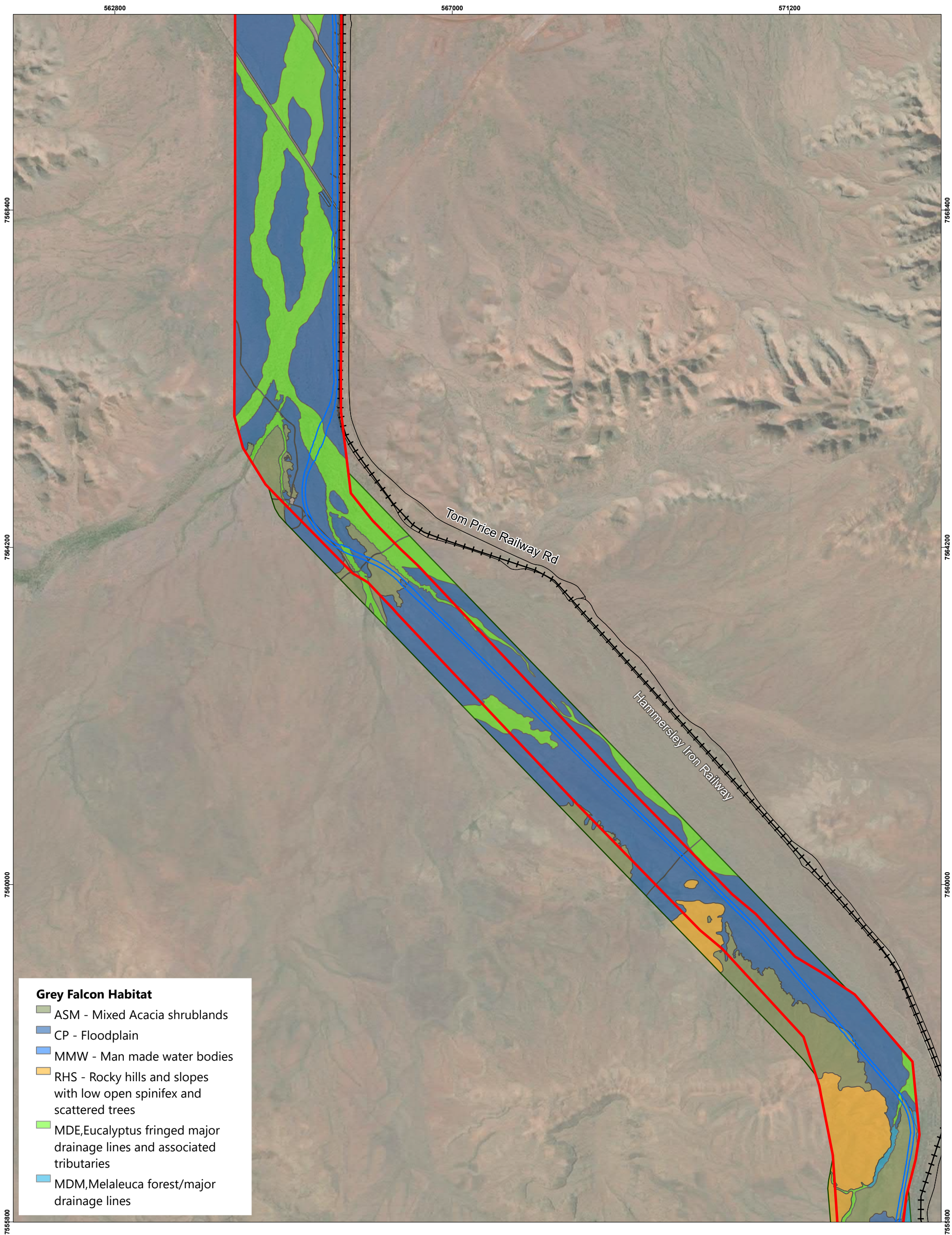


Figure 23 Grey Falcon Habitat

Jacobs

JACOBS, 263 Adelaide Terrace, Perth WA 6000
Tel: +61 8 9469 4400 Fax: +61 8 9469 4488

This map has been compiled with data from numerous sources with different levels of accuracy and reliability and is considered by the authors to be fit for its intended purpose at the time of publication.

However, it should be noted that the information shown may be subject to change and ultimately, map users are required to determine the suitability of use for any particular purpose.

JACOBS does not warrant that this map is free from errors or omissions. JACOBS shall not be in any way liable for loss, damage or injury to the user of this map or any other person or organisation consequent upon or incidental to the existence of errors or omissions on this map.

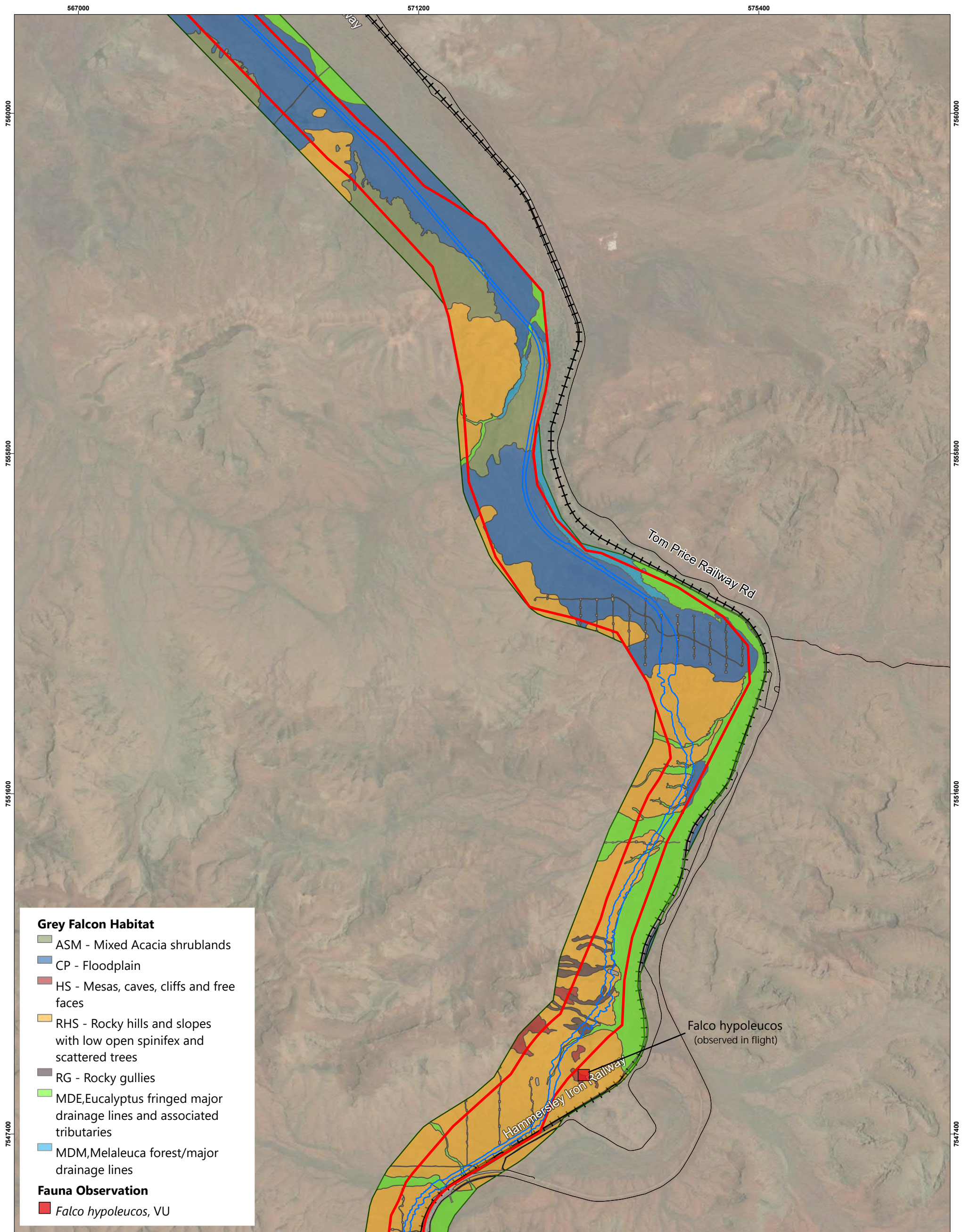
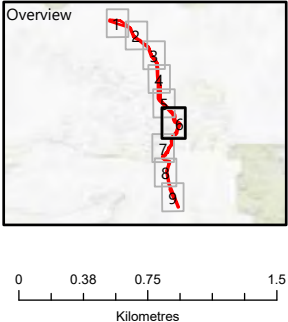


Figure 23 Grey Falcon Habitat

- Legend**
- Roads
 - + Railways
 - Disturbance Footprint
 - ▭ Development Envelope
 - ▭ Fauna Habitat Survey Boundary



Jacobs

JACOBS, 263 Adelaide Terrace, Perth WA 6000
Tel: +61 8 9469 4400 Fax: +61 8 9469 4488

This map has been compiled with data from numerous sources with different levels of accuracy and reliability and is considered by the authors to be fit for its intended purpose at the time of publication.

However, it should be noted that the information shown may be subject to change and ultimately, map users are required to determine the suitability of use for any particular purpose.

JACOBS does not warrant that this map is free from errors or omissions. JACOBS shall not be in any way liable for loss, damage or injury to the user of this map or any other person or organisation consequent upon or incidental to the existence of errors or omissions on this map.

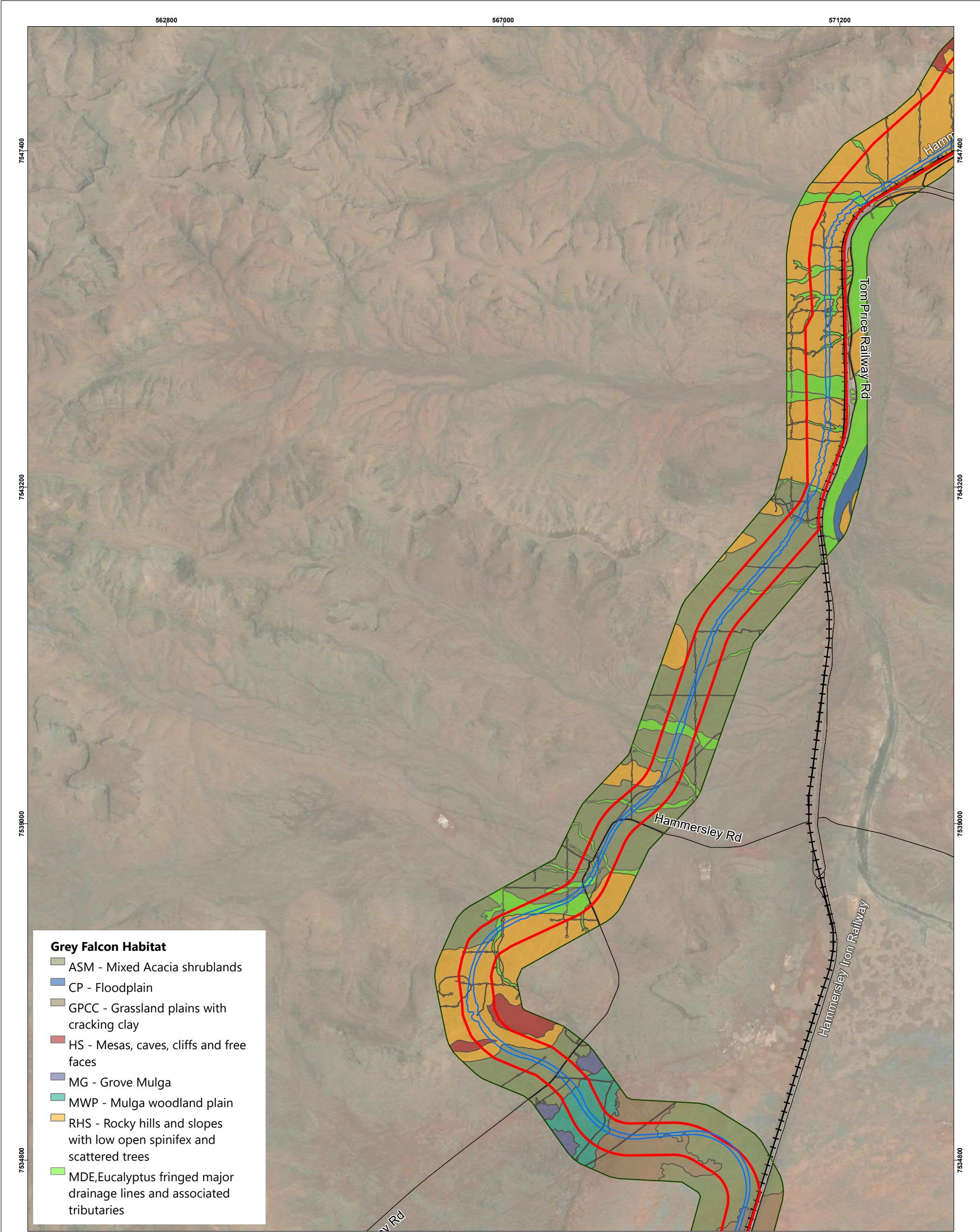
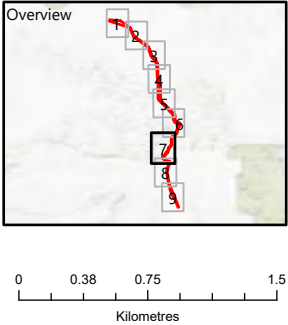


Figure 23 Grey Falcon Habitat

- Legend**
- Roads
 - + Railways
 - Disturbance Footprint
 - ▭ Development Envelope
 - ▭ Fauna Habitat Survey Boundary



Jacobs

JACOBS, 263 Adelaide Terrace, Perth WA 6000
Tel: +61 8 9469 4400 Fax: +61 8 9469 4488

This map has been compiled with data from numerous sources with different levels of accuracy and reliability and is considered by the authors to be fit for its intended purpose at the time of publication.

However, it should be noted that the information shown may be subject to change and ultimately, map users are required to determine the suitability of use for any particular purpose.

JACOBS does not warrant that this map is free from errors or omissions. JACOBS shall not be in any way liable for loss, damage or injury to the user of this map or any other person or organisation consequent upon or incidental to the existence of errors or omissions on this map.

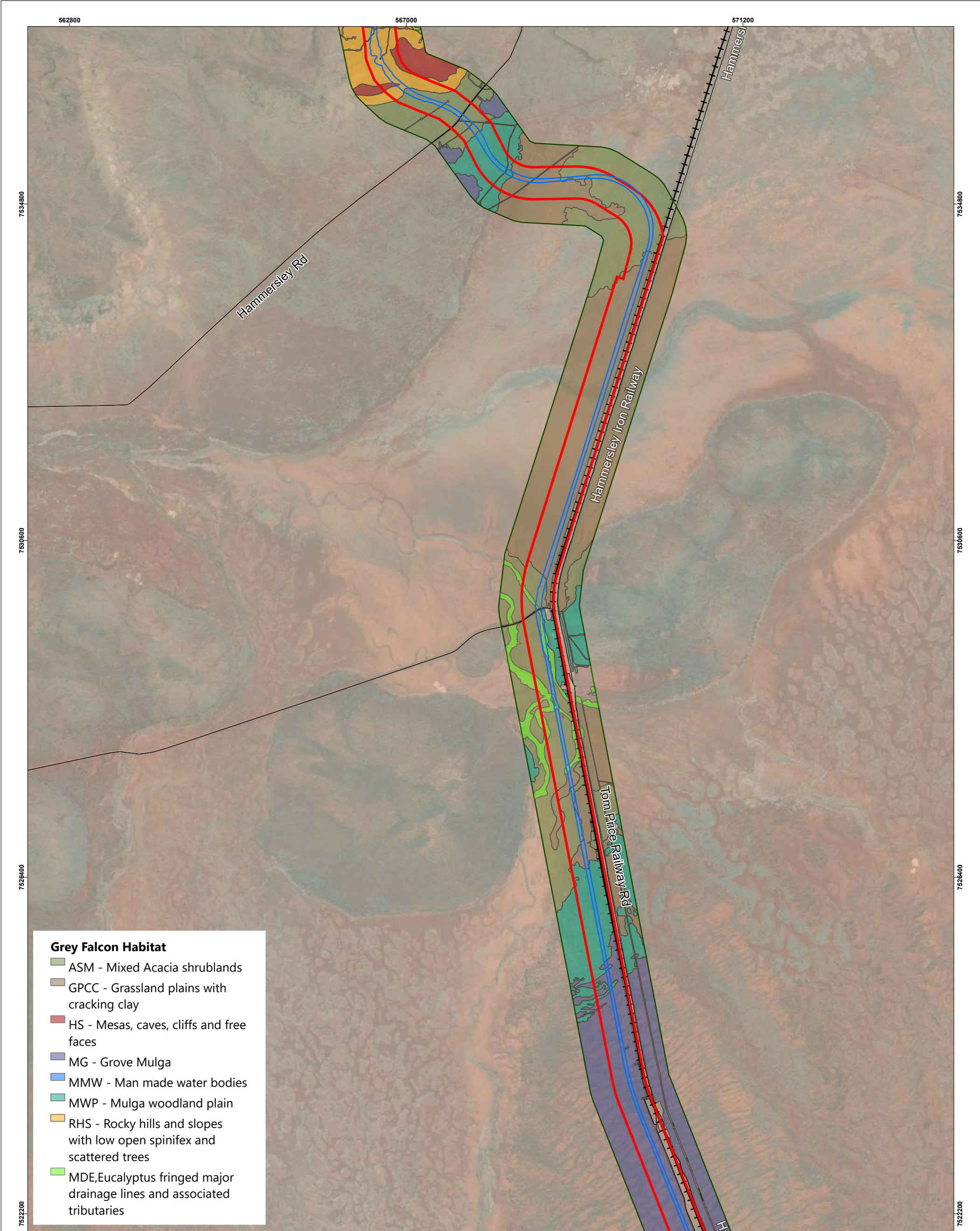
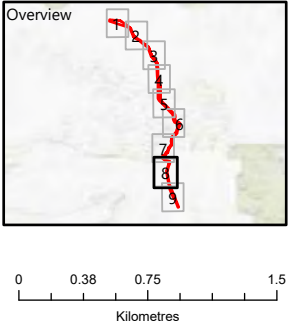


Figure 23 Grey Falcon Habitat



Jacobs

JACOBS, 263 Adelaide Terrace, Perth WA 6000
Tel: +61 8 9469 4400 Fax: +61 8 9469 4488

This map has been compiled with data from numerous sources with different levels of accuracy and reliability and is considered by the authors to be fit for its intended purpose at the time of publication.

However, it should be noted that the information shown may be subject to change and ultimately, map users are required to determine the suitability of use for any particular purpose.

JACOBS does not warrant that this map is free from errors or omissions. JACOBS shall not be in any way liable for loss, damage or injury to the user of this map or any other person or organisation consequent upon or incidental to the existence of errors or omissions on this map.

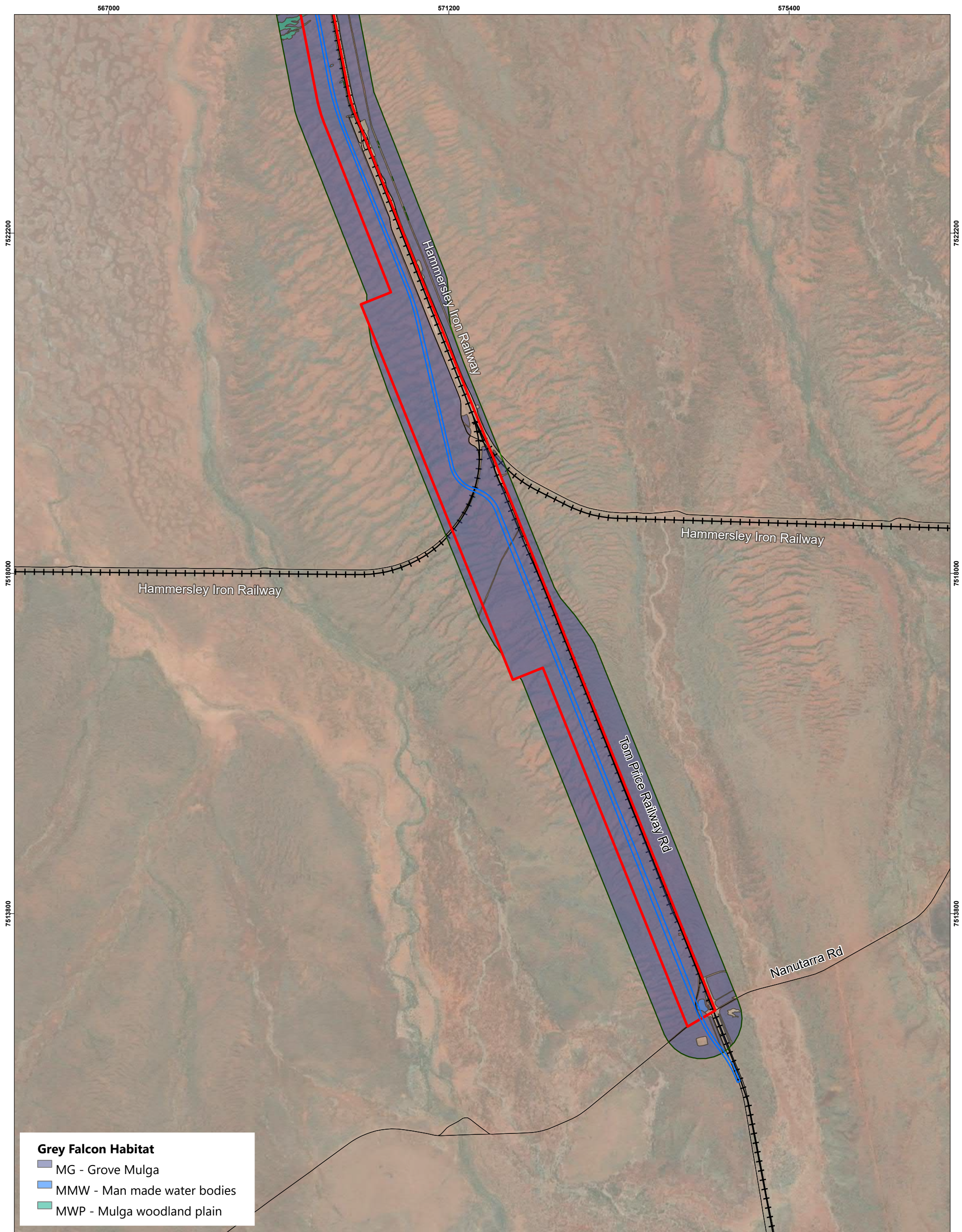


Figure 23 Grey Falcon Habitat

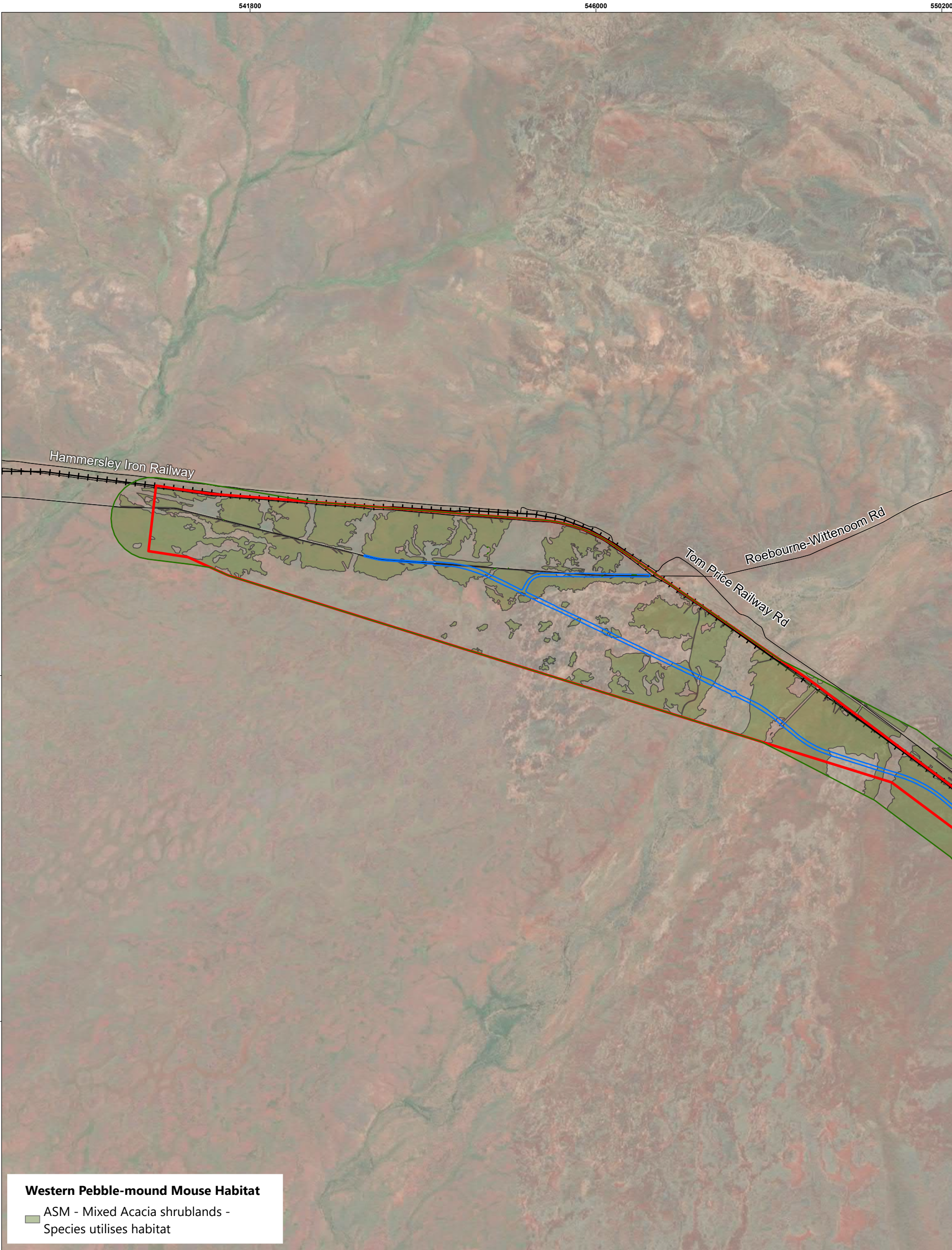
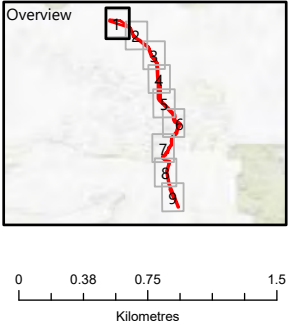


Figure 24 Western Pebble-mound Mouse Habitat

- Legend**
- Fauna Habitat Survey Boundary
 - Disturbance Footprint
 - Development Envelope
 - + Railways
 - Roads



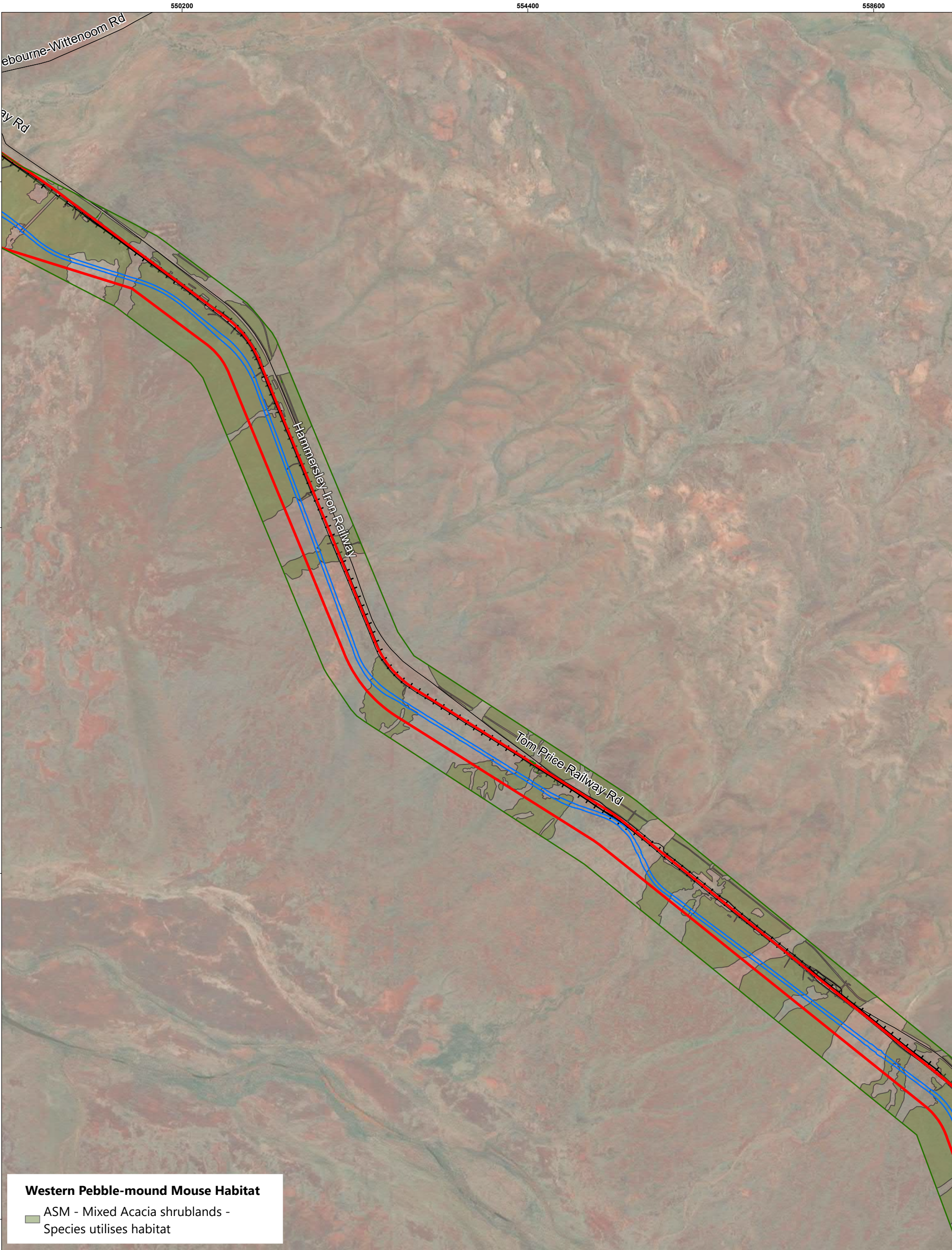
Jacobs

JACOBS, 263 Adelaide Terrace, Perth WA 6000
Tel: +61 8 9469 4400 Fax: +61 8 9469 4488

This map has been compiled with data from numerous sources with different levels of accuracy and reliability and is considered by the authors to be fit for its intended purpose at the time of publication.

However, it should be noted that the information shown may be subject to change and ultimately, map users are required to determine the suitability of use for any particular purpose.

JACOBS does not warrant that this map is free from errors or omissions. JACOBS shall not be in any way liable for loss, damage or injury to the user of this map or any other person or organisation consequent upon or incidental to the existence of errors or omissions on this map.

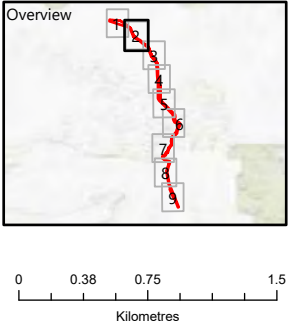


Western Pebble-mound Mouse Habitat

- ASM - Mixed Acacia shrublands - Species utilises habitat

Figure 24 Western Pebble-mound Mouse Habitat

- Legend**
- Fauna Habitat Survey Boundary
 - Disturbance Footprint
 - Development Envelope
 - + Railways
 - Roads



Jacobs

JACOBS, 263 Adelaide Terrace, Perth WA 6000
Tel: +61 8 9469 4400 Fax: +61 8 9469 4488

This map has been compiled with data from numerous sources with different levels of accuracy and reliability and is considered by the authors to be fit for its intended purpose at the time of publication.

However, it should be noted that the information shown may be subject to change and ultimately, map users are required to determine the suitability of use for any particular purpose.

JACOBS does not warrant that this map is free from errors or omissions. JACOBS shall not be in any way liable for loss, damage or injury to the user of this map or any other person or organisation consequent upon or incidental to the existence of errors or omissions on this map.

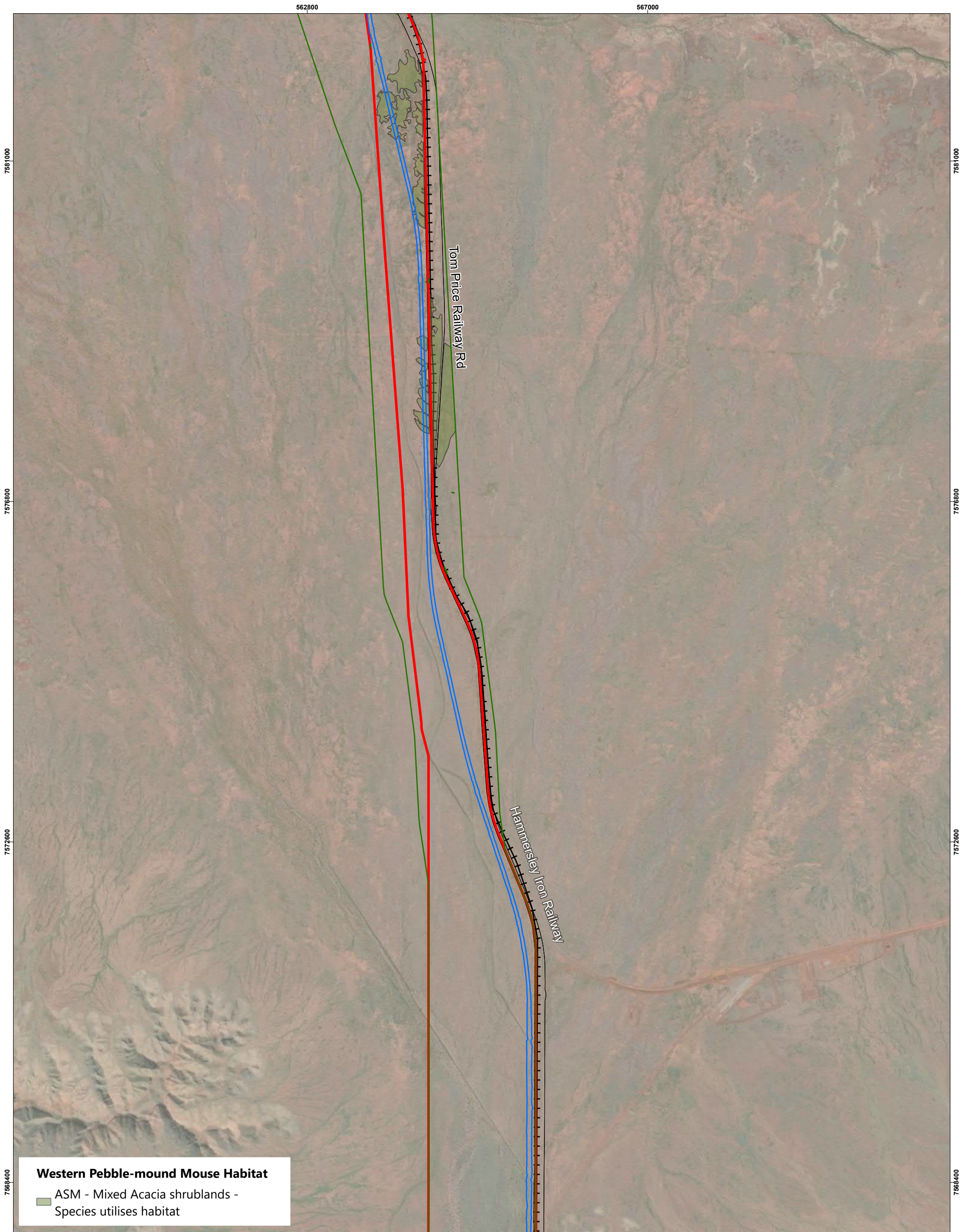
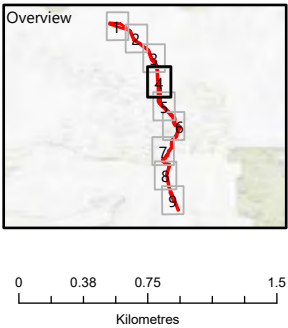


Figure 24 Western Pebble-mound Mouse Habitat

- Legend**
- Fauna Habitat Survey Boundary
 - Disturbance Footprint
 - Development Envelope
 - + — Railways
 - Roads



Jacobs

JACOBS, 263 Adelaide Terrace, Perth WA 6000
 Tel: +61 8 9469 4400 Fax: +61 8 9469 4488

This map has been compiled with data from numerous sources with different levels of accuracy and reliability and is considered by the authors to be fit for its intended purpose at the time of publication.

However, it should be noted that the information shown may be subject to change and ultimately, map users are required to determine the suitability of use for any particular purpose.

JACOBS does not warrant that this map is free from errors or omissions. JACOBS shall not be in any way liable for loss, damage or injury to the user of this map or any other person or organisation consequent upon or incidental to the existence of errors or omissions on this map.

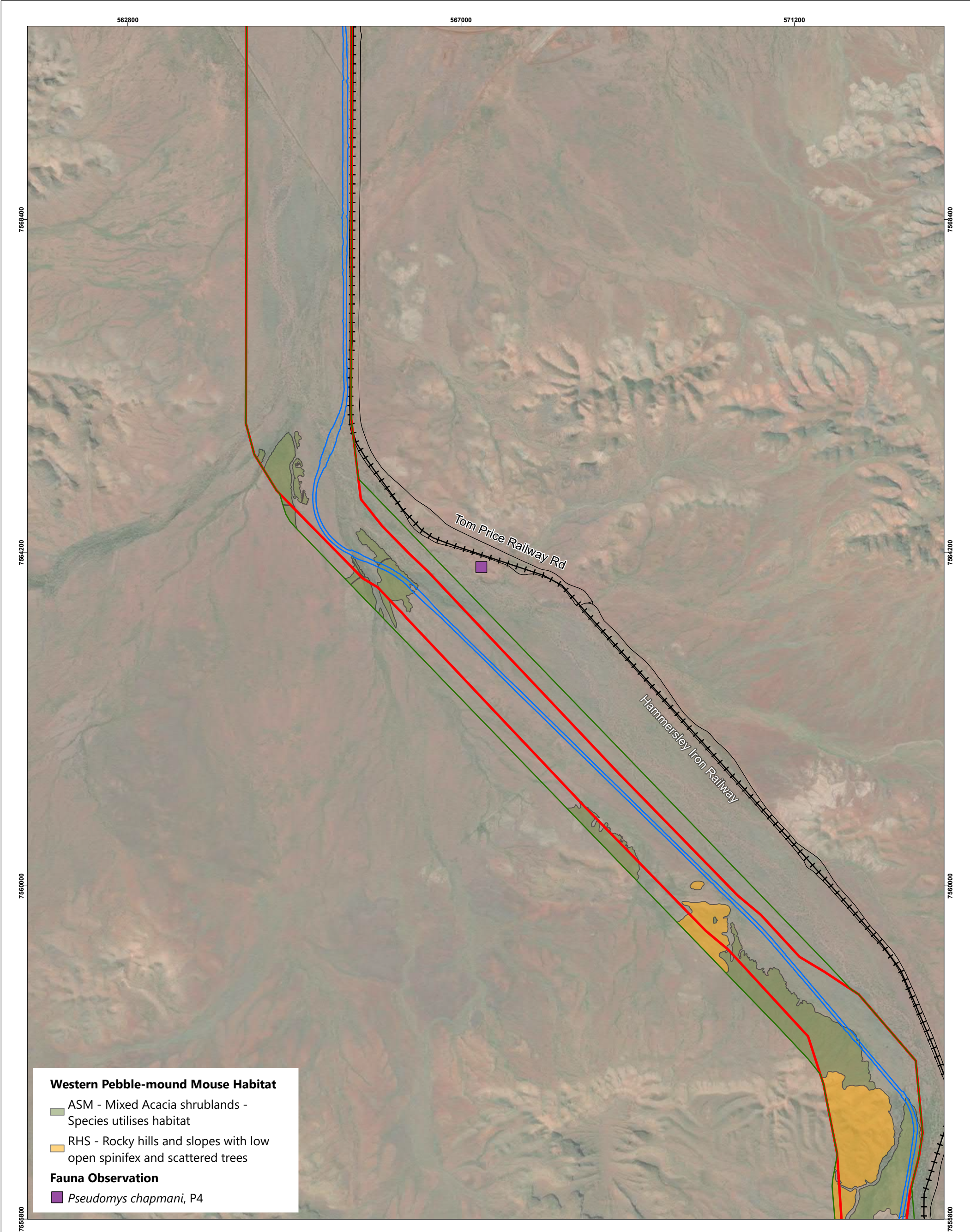
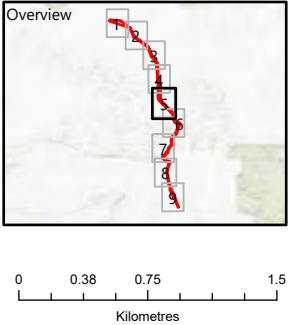


Figure 24 Western Pebble-mound Mouse Habitat

- Legend**
- Fauna Habitat Survey Boundary
 - Disturbance Footprint
 - Development Envelope
 - + Railways
 - Roads



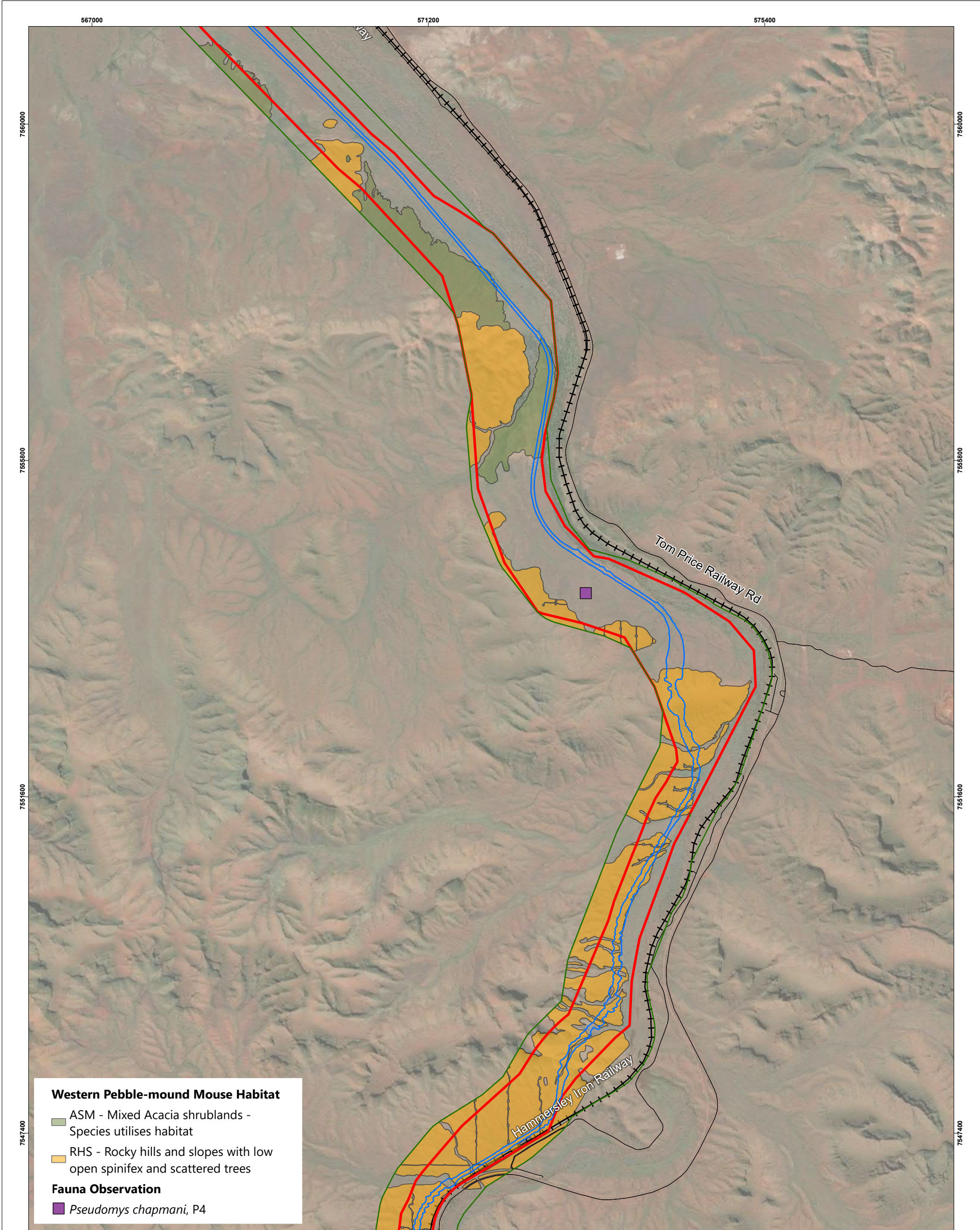
Jacobs

JACOBS, 263 Adelaide Terrace, Perth WA 6000
Tel: +61 8 9469 4400 Fax: +61 8 9469 4488

This map has been compiled with data from numerous sources with different levels of accuracy and reliability and is considered by the authors to be fit for its intended purpose at the time of publication.

However, it should be noted that the information shown may be subject to change and ultimately, map users are required to determine the suitability of use for any particular purpose.

JACOBS does not warrant that this map is free from errors or omissions. JACOBS shall not be in any way liable for loss, damage or injury to the user of this map or any other person or organisation consequent upon or incidental to the existence of errors or omissions on this map.



Western Pebble-mound Mouse Habitat

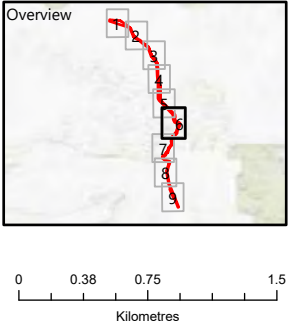
- ASM - Mixed Acacia shrublands - Species utilises habitat
- RHS - Rocky hills and slopes with low open spinifex and scattered trees

Fauna Observation

- Pseudomys chapmani*, P4

Figure 24 Western Pebble-mound Mouse Habitat

- Legend**
- Fauna Habitat Survey Boundary
 - Disturbance Footprint
 - Development Envelope
 - + Railways
 - Roads



Jacobs

JACOBS, 263 Adelaide Terrace, Perth WA 6000
Tel: +61 8 9469 4400 Fax: +61 8 9469 4488

This map has been compiled with data from numerous sources with different levels of accuracy and reliability and is considered by the authors to be fit for its intended purpose at the time of publication.

However, it should be noted that the information shown may be subject to change and ultimately, map users are required to determine the suitability of use for any particular purpose.

JACOBS does not warrant that this map is free from errors or omissions. JACOBS shall not be in any way liable for loss, damage or injury to the user of this map or any other person or organisation consequent upon or incidental to the existence of errors or omissions on this map.

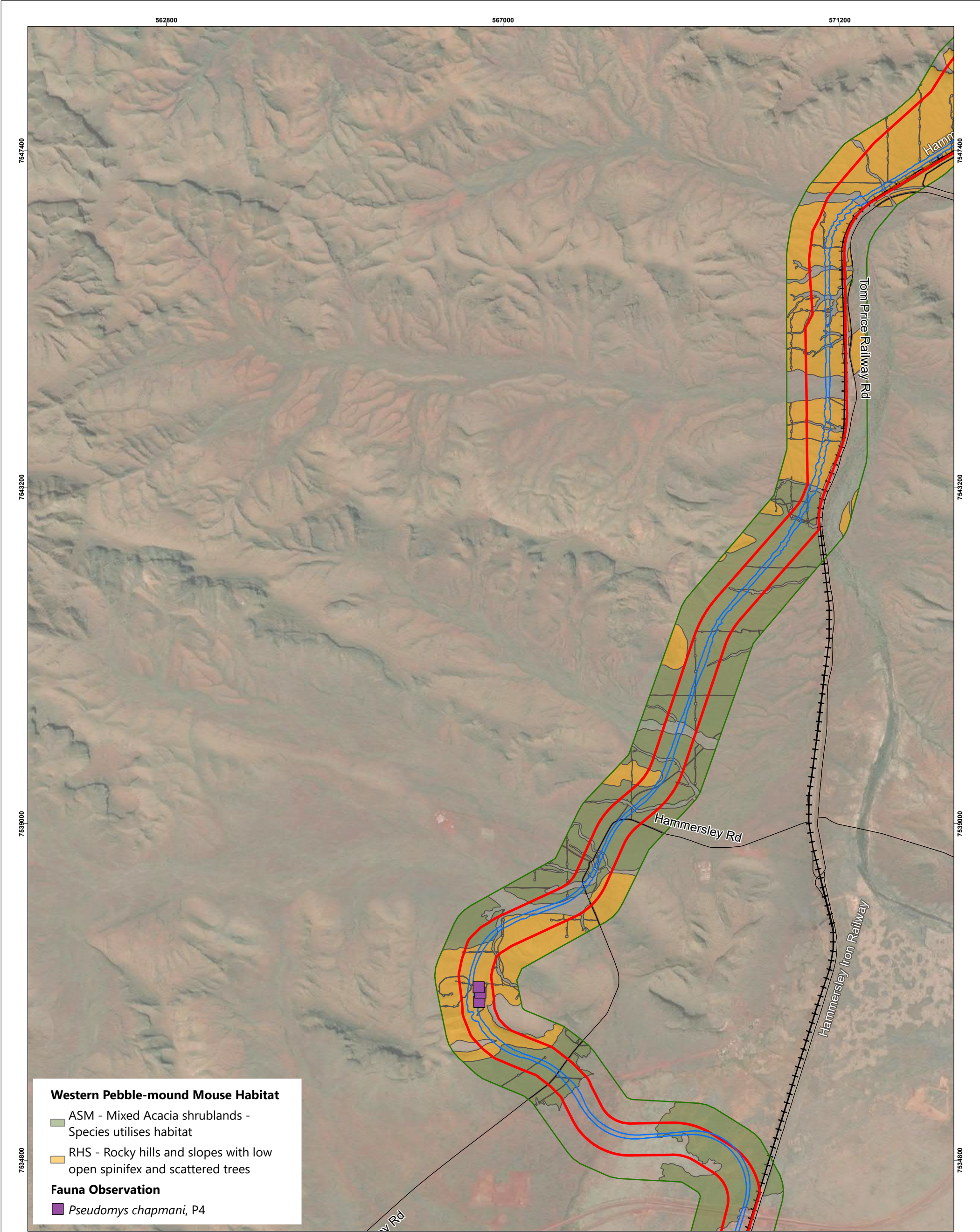
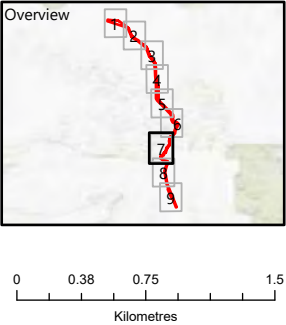


Figure 24 Western Pebble-mound Mouse Habitat

- Legend**
- Fauna Habitat Survey Boundary
 - Disturbance Footprint
 - Development Envelope
 - Railways
 - Roads



Jacobs

JACOBS, 263 Adelaide Terrace, Perth WA 6000
Tel: +61 8 9469 4400 Fax: +61 8 9469 4488

This map has been compiled with data from numerous sources with different levels of accuracy and reliability and is considered by the authors to be fit for its intended purpose at the time of publication.

However, it should be noted that the information shown may be subject to change and ultimately, map users are required to determine the suitability of use for any particular purpose.

JACOBS does not warrant that this map is free from errors or omissions. JACOBS shall not be in any way liable for loss, damage or injury to the user of this map or any other person or organisation consequent upon or incidental to the existence of errors or omissions on this map.

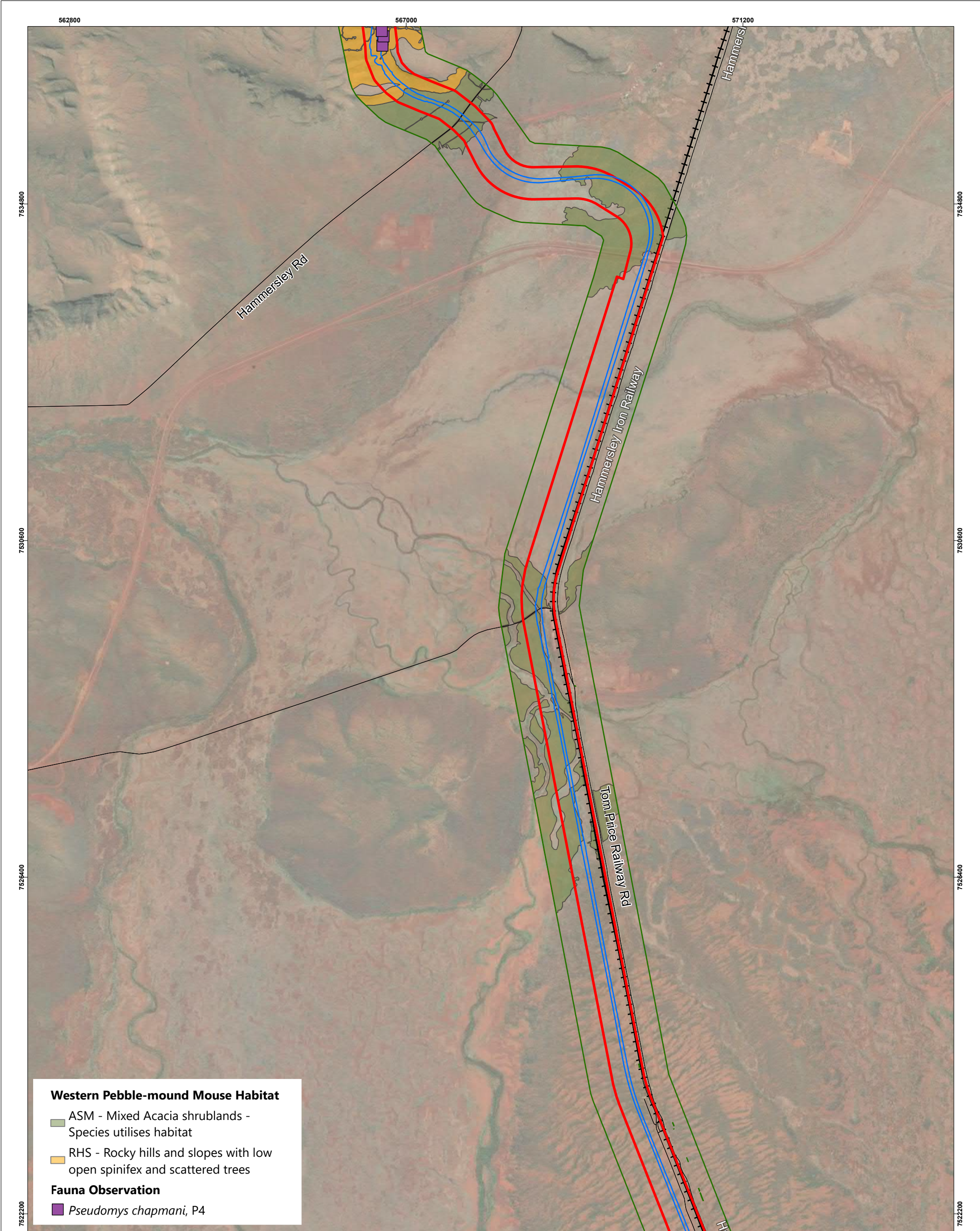
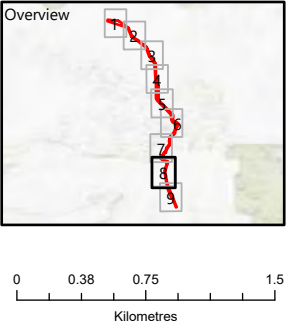


Figure 24 Western Pebble-mound Mouse Habitat

- Legend**
- Fauna Habitat Survey Boundary
 - Disturbance Footprint
 - Development Envelope
 - + Railways
 - Roads



Jacobs

JACOBS, 263 Adelaide Terrace, Perth WA 6000
Tel: +61 8 9469 4400 Fax: +61 8 9469 4488

This map has been compiled with data from numerous sources with different levels of accuracy and reliability and is considered by the authors to be fit for its intended purpose at the time of publication.

However, it should be noted that the information shown may be subject to change and ultimately, map users are required to determine the suitability of use for any particular purpose.

JACOBS does not warrant that this map is free from errors or omissions. JACOBS shall not be in any way liable for loss, damage or injury to the user of this map or any other person or organisation consequent upon or incidental to the existence of errors or omissions on this map.

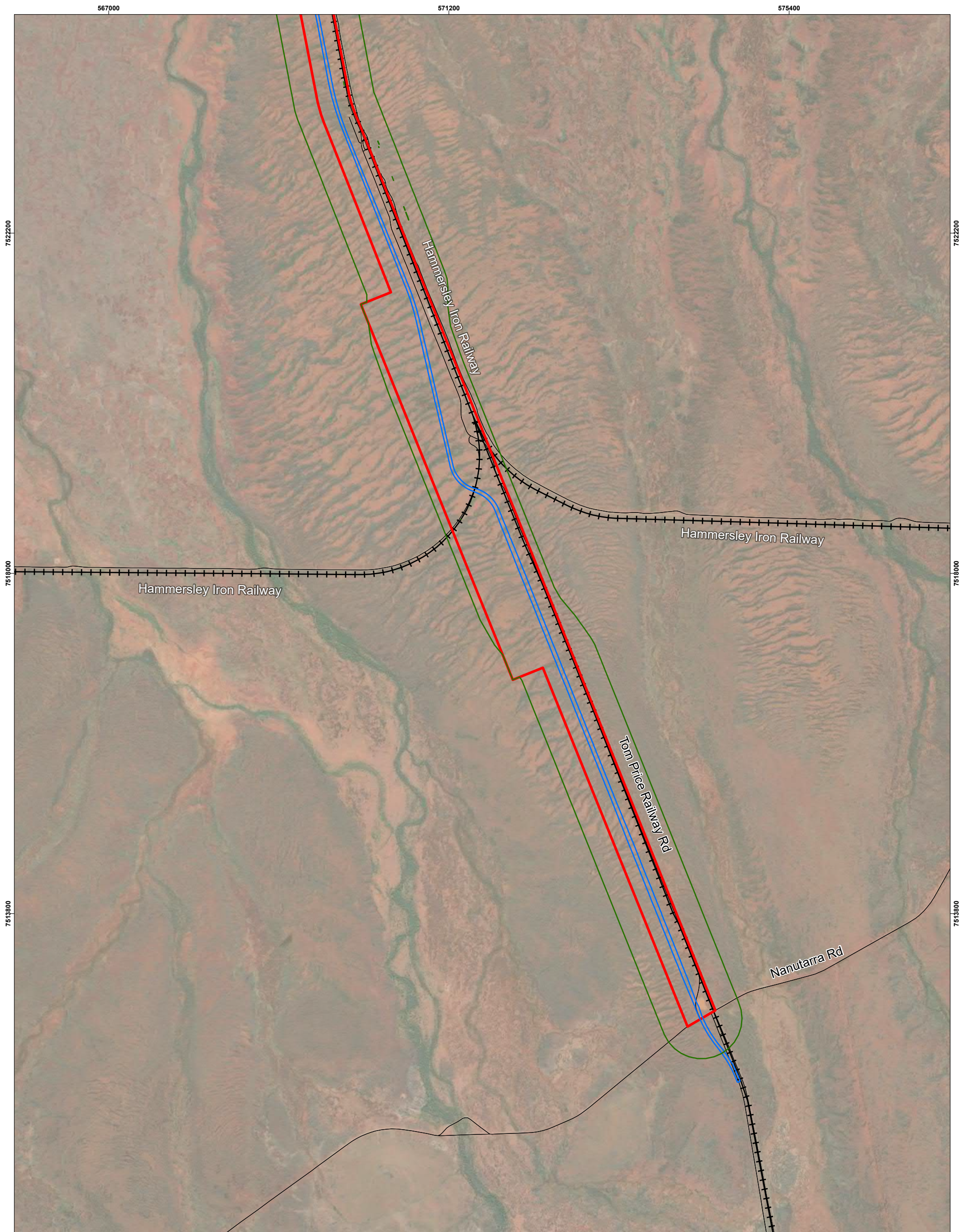
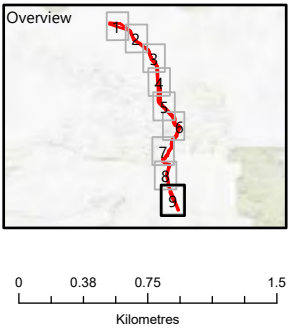


Figure 24 Western Pebble-mound Mouse Habitat

- Legend**
- ▬ Fauna Habitat Survey Boundary
 - ▬ Disturbance Footprint
 - ▬ Development Envelope
 - + + Railways
 - Roads



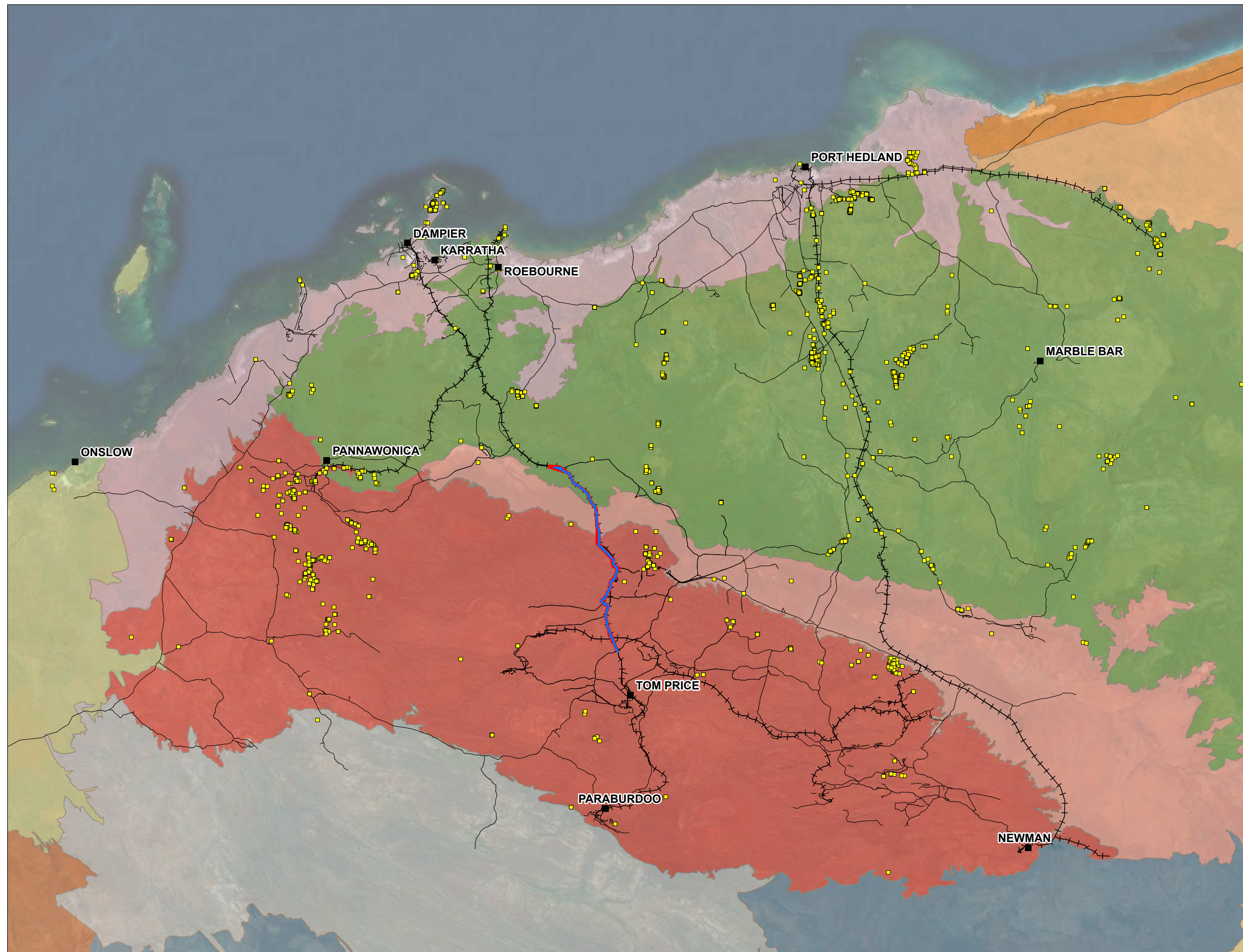
Jacobs

JACOBS, 263 Adelaide Terrace, Perth WA 6000
Tel: +61 8 9469 4400 Fax: +61 8 9469 4488

This map has been compiled with data from numerous sources with different levels of accuracy and reliability and is considered by the authors to be fit for its intended purpose at the time of publication.

However, it should be noted that the information shown may be subject to change and ultimately, map users are required to determine the suitability of use for any particular purpose.

JACOBS does not warrant that this map is free from errors or omissions. JACOBS shall not be in any way liable for loss, damage or injury to the user of this map or any other person or organisation consequent upon or incidental to the existence of errors or omissions on this map.



Legend

Northern Quoll

■ Occurrences (DBCA)

— Roads

+ Railways

Disturbance

■ Footprint

Development

■ Envelope

IBRA Subregions

■ Ashburton

■ Augustus

■ Cape Range

■ Mackay

■ Chichester

■ Fortescue

■ Hamersley

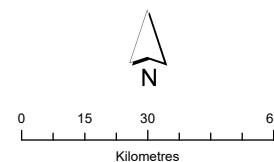
■ McLarty

■ Pindanland

■ Roebourne

■ Trainor

■ Wooramel



Jacobs

JACOBS, 263 Adelaide Terrace, Perth WA 6000
Tel: +61 8 9469 4400 Fax: +61 8 9469 4488

This map has been compiled with data from numerous sources with different levels of accuracy and reliability and is considered by the authors to be fit for its intended purpose at the time of publication.

However, it should be noted that the information shown may be subject to change and ultimately, map users are required to determine the suitability of use for any particular purpose.

JACOBS does not warrant that this map is free from errors or omissions. JACOBS shall not be in any way liable for loss, damage or injury to the user of this map or any other person or organisation consequent upon or incidental to the existence of errors or omissions on this map.

Figure 25 Regional Records of Northern Quoll

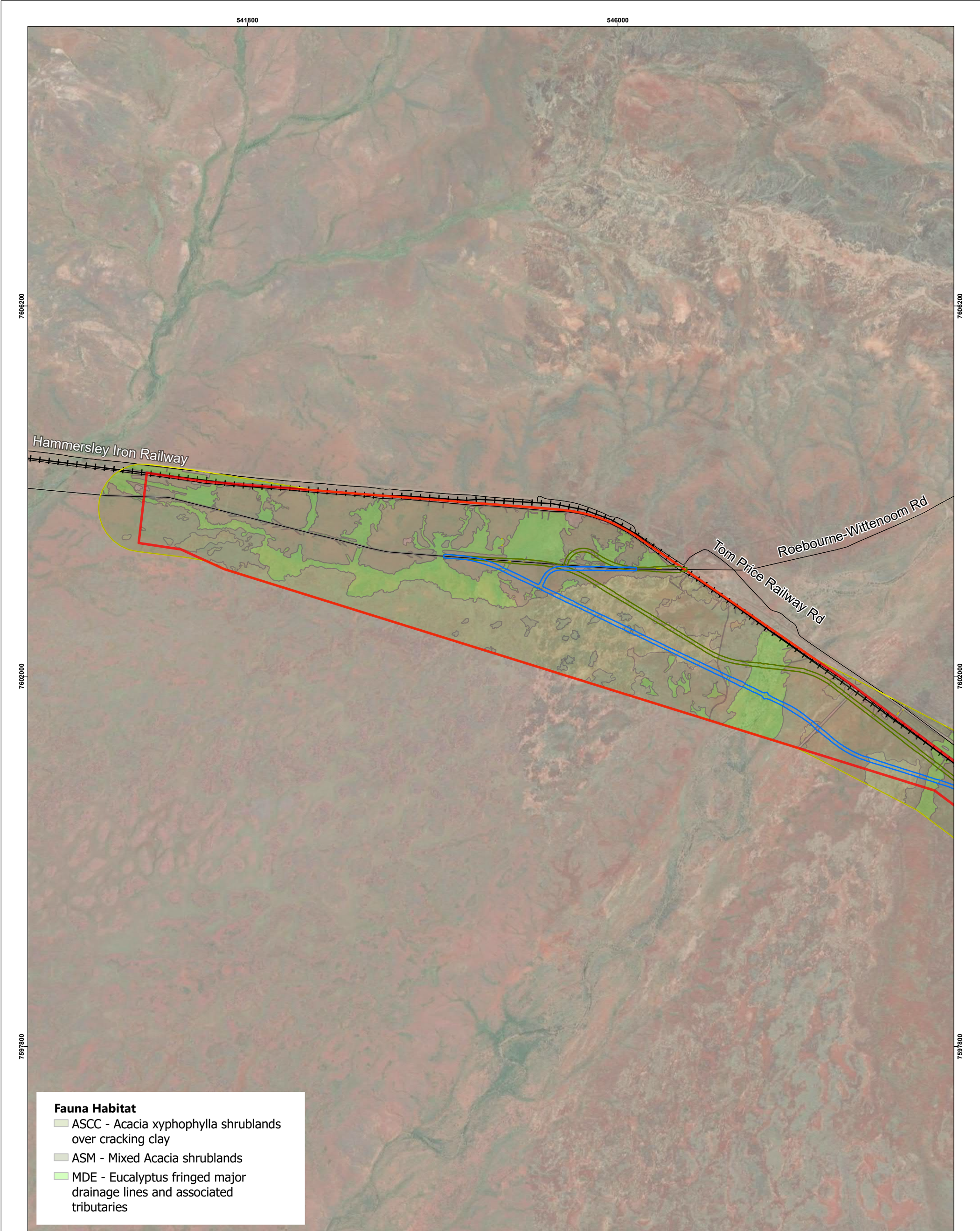
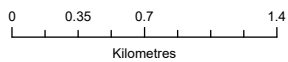
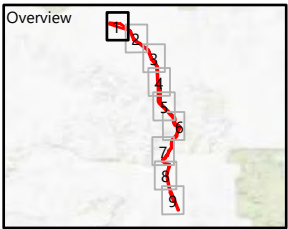


Figure 26 Potential Refinements to Indicative Disturbance Footprint over Fauna Habitat Type



Jacobs

JACOBS, 263 Adelaide Terrace, Perth WA 6000
Tel: +61 8 9469 4400 Fax: +61 8 9469 4488

This map has been compiled with data from numerous sources with different levels of accuracy and reliability and is considered by the authors to be fit for its intended purpose at the time of publication.

However, it should be noted that the information shown may be subject to change and ultimately, map users are required to determine the suitability of use for any particular purpose.

JACOBS does not warrant that this map is free from errors or omissions. JACOBS shall not be in any way liable for loss, damage or injury to the user of this map or any other person or organisation consequent upon or incidental to the existence of errors or omissions on this map.

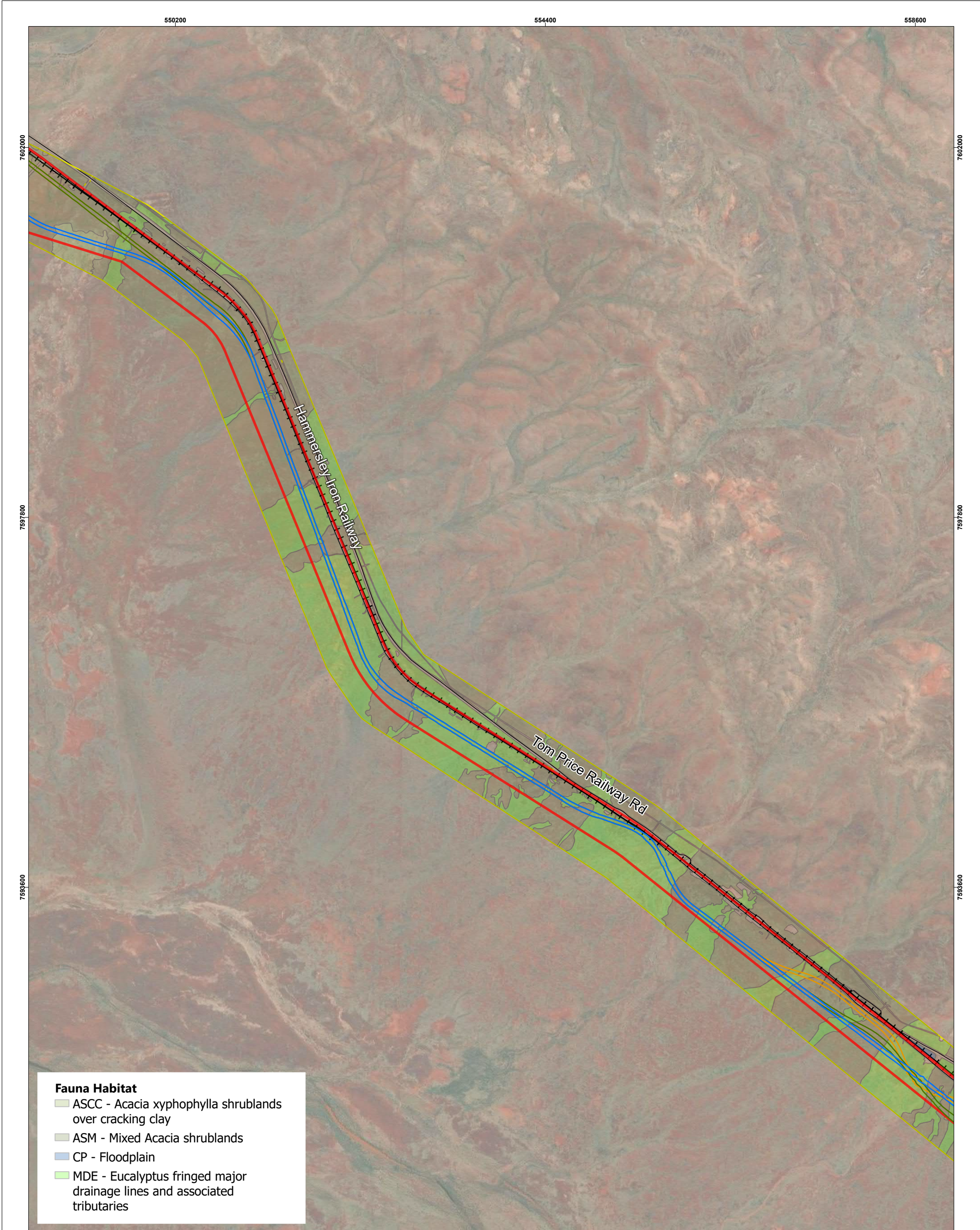


Figure 26 Potential Refinements to Indicative Disturbance Footprint over Fauna Habitat Type

Legend

- Roads
- + Railways
- Indicative Disturbance Footprint
- Alternate Disturbance Footprint A
- Alternate Disturbance Footprint B
- Fauna Habitat Survey Boundary
- Development Envelope

Overview

0 0.35 0.7 1.4
Kilometres

KARRATHA
TOM PRICE
PERTH

Jacobs

JACOBS, 263 Adelaide Terrace, Perth WA 6000
Tel: +61 8 9469 4400 Fax: +61 8 9469 4488

This map has been compiled with data from numerous sources with different levels of accuracy and reliability and is considered by the authors to be fit for its intended purpose at the time of publication.

However, it should be noted that the information shown may be subject to change and ultimately, map users are required to determine the suitability of use for any particular purpose.

JACOBS does not warrant that this map is free from errors or omissions. JACOBS shall not be in any way liable for loss, damage or injury to the user of this map or any other person or organisation consequent upon or incidental to the existence of errors or omissions on this map.

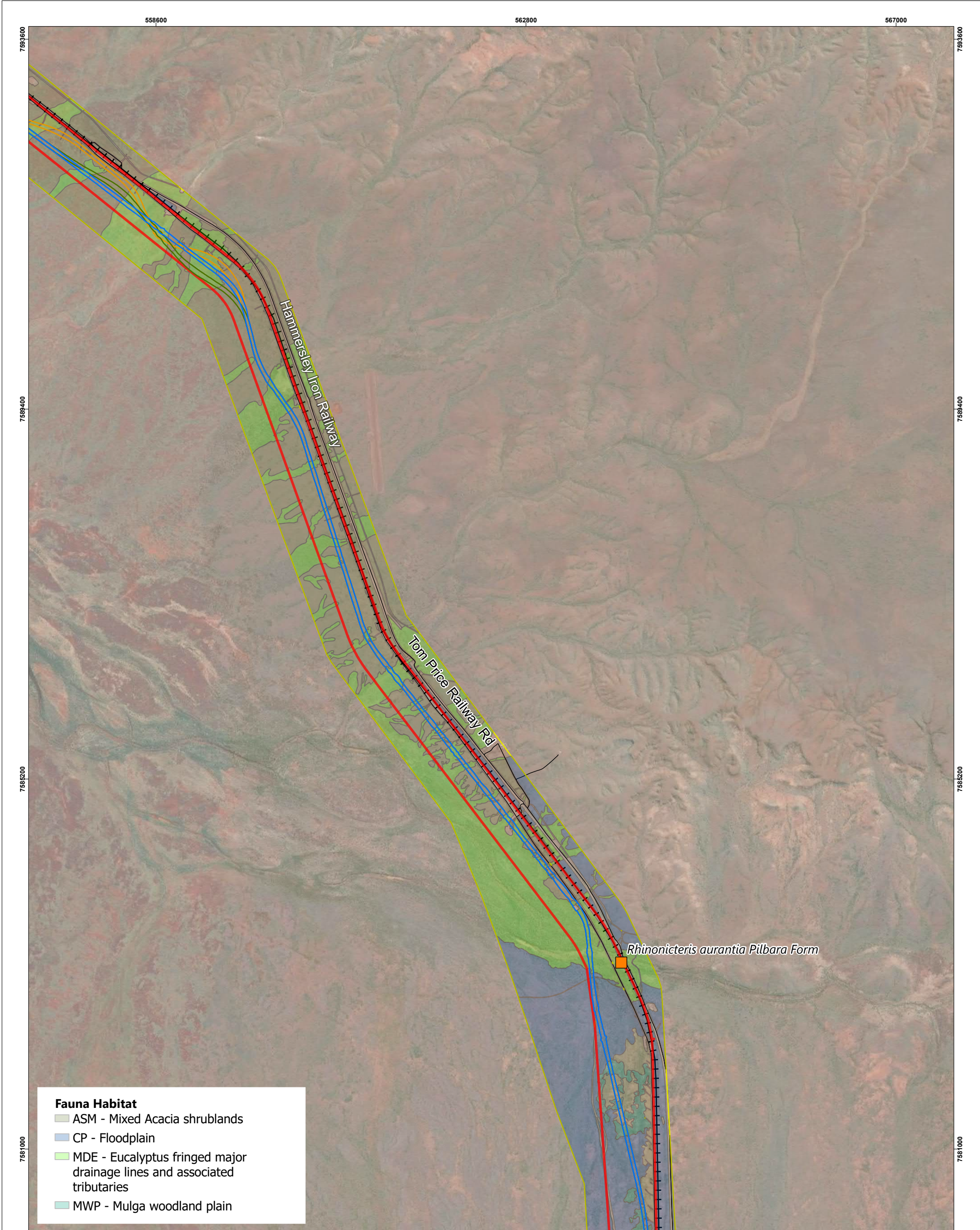


Figure 26 Potential Refinements to Indicative Disturbance Footprint over Fauna Habitat Type

Legend

— Roads

→ Railways

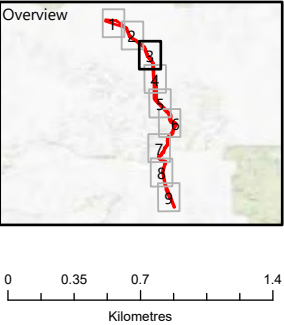
□ Indicative Disturbance Footprint

□ Alternate Disturbance Footprint A

□ Alternate Disturbance Footprint B

□ Fauna Habitat Survey Boundary

□ Development Envelope



Jacobs

JACOBS, 263 Adelaide Terrace, Perth WA 6000
Tel: +61 8 9469 4400 Fax: +61 8 9469 4488

This map has been compiled with data from numerous sources with different levels of accuracy and reliability and is considered by the authors to be fit for its intended purpose at the time of publication.

However, it should be noted that the information shown may be subject to change and ultimately, map users are required to determine the suitability of use for any particular purpose.

JACOBS does not warrant that this map is free from errors or omissions. JACOBS shall not be in any way liable for loss, damage or injury to the user of this map or any other person or organisation consequent upon or incidental to the existence of errors or omissions on this map.

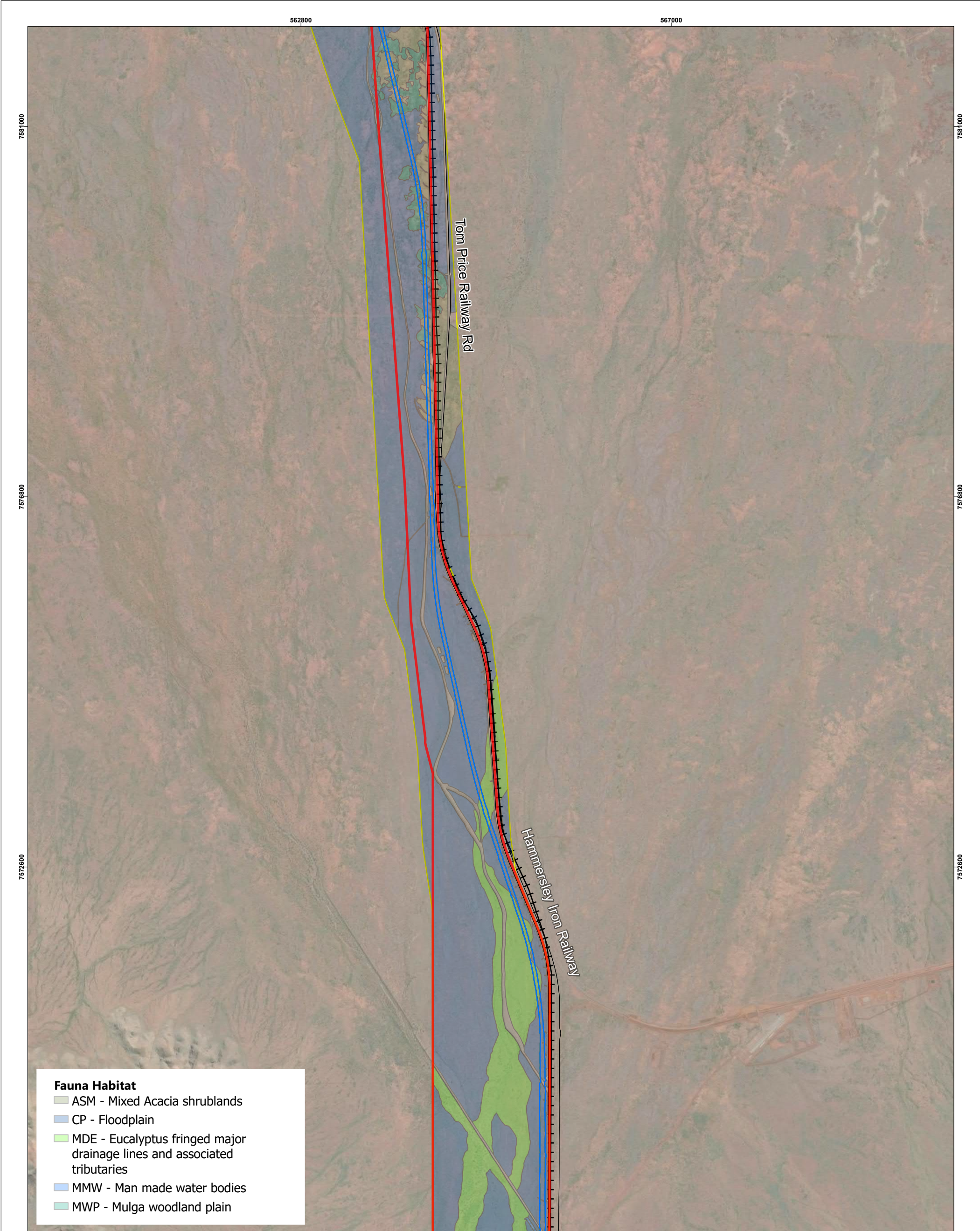


Figure 26 Potential Refinements to Indicative Disturbance Footprint over Fauna Habitat Type

Legend

— Roads

→ Railways

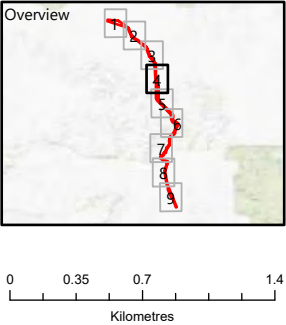
Indicative Disturbance Footprint

Alternate Disturbance Footprint A

Alternate Disturbance Footprint B

Fauna Habitat Survey Boundary

Development Envelope



Jacobs

JACOBS, 263 Adelaide Terrace, Perth WA 6000
Tel: +61 8 9469 4400 Fax: +61 8 9469 4488

This map has been compiled with data from numerous sources with different levels of accuracy and reliability and is considered by the authors to be fit for its intended purpose at the time of publication.

However, it should be noted that the information shown may be subject to change and ultimately, map users are required to determine the suitability of use for any particular purpose.

JACOBS does not warrant that this map is free from errors or omissions. JACOBS shall not be in any way liable for loss, damage or injury to the user of this map or any other person or organisation consequent upon or incidental to the existence of errors or omissions on this map.

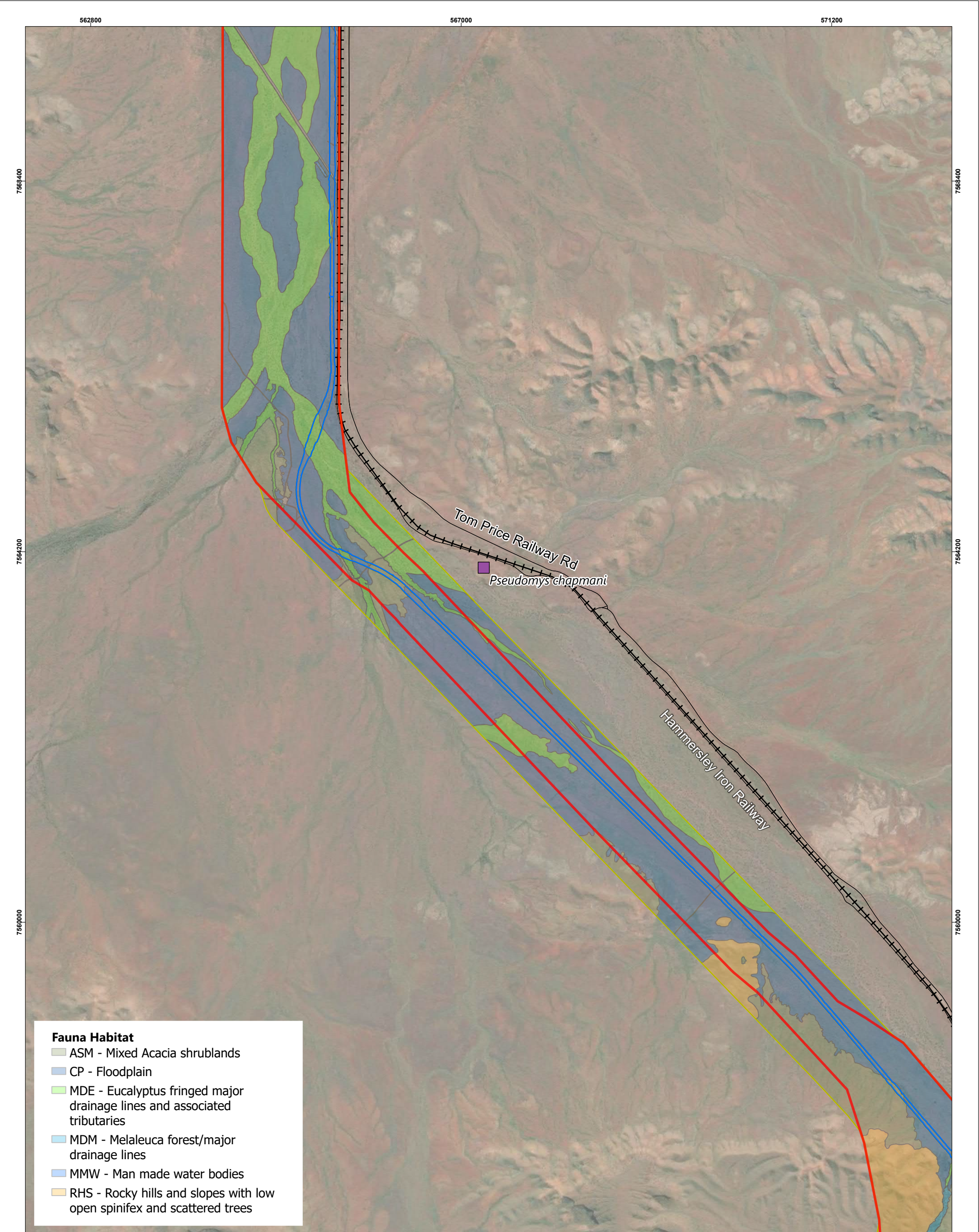


Figure 26 Potential Refinements to Indicative Disturbance Footprint over Fauna Habitat Type

Legend

— Roads

→ Railways

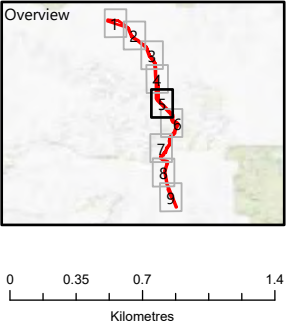
Indicative Disturbance Footprint

Alternate Disturbance Footprint A

Alternate Disturbance Footprint B

Fauna Habitat Survey Boundary

Development Envelope



Jacobs

JACOBS, 263 Adelaide Terrace, Perth WA 6000
Tel: +61 8 9469 4400 Fax: +61 8 9469 4488

This map has been compiled with data from numerous sources with different levels of accuracy and reliability and is considered by the authors to be fit for its intended purpose at the time of publication.

However, it should be noted that the information shown may be subject to change and ultimately, map users are required to determine the suitability of use for any particular purpose.

JACOBS does not warrant that this map is free from errors or omissions. JACOBS shall not be in any way liable for loss, damage or injury to the user of this map or any other person or organisation consequent upon or incidental to the existence of errors or omissions on this map.

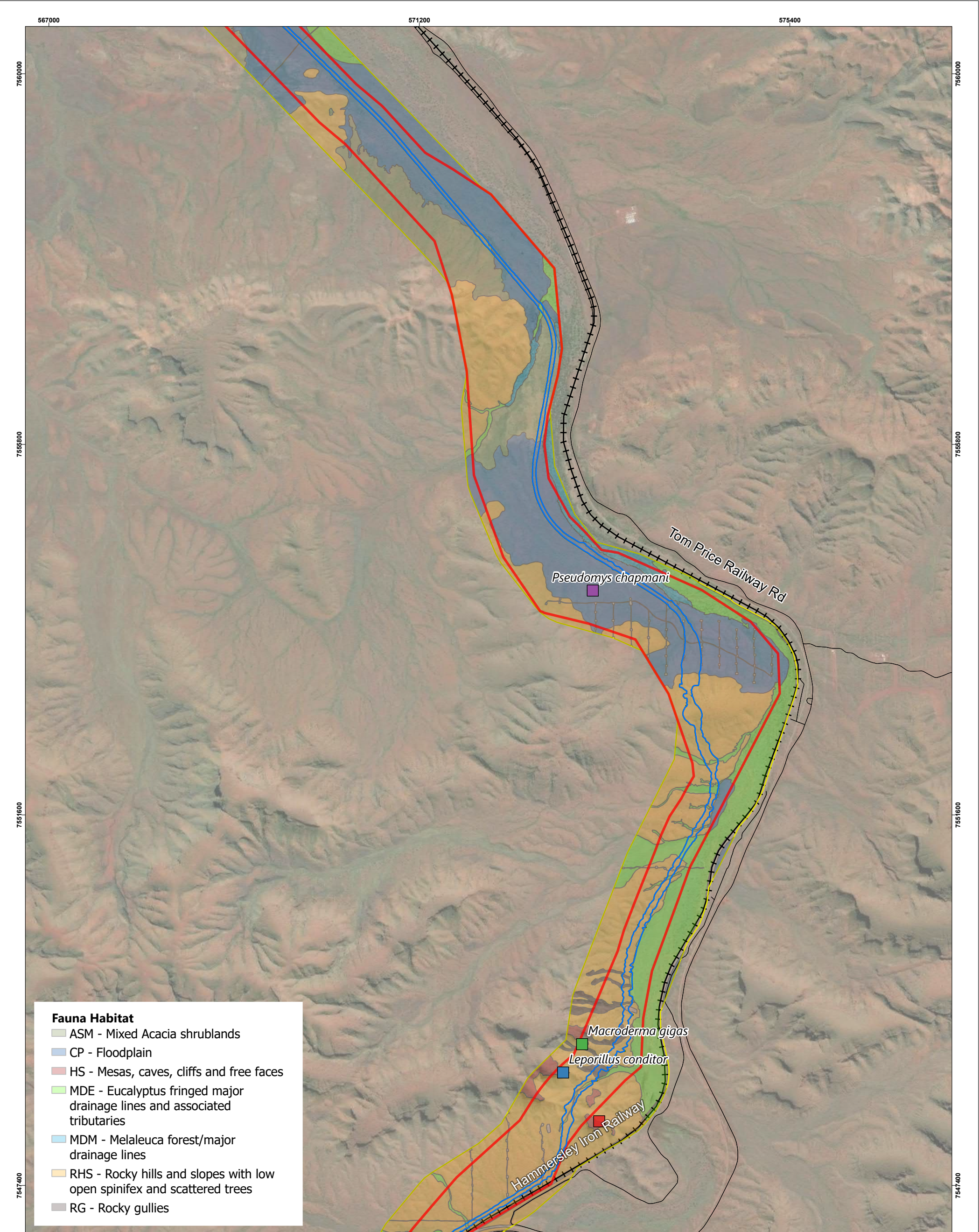
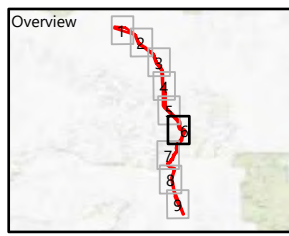


Figure 26 Potential Refinements to Indicative Disturbance Footprint over Fauna Habitat Type



Jacobs

JACOBS, 263 Adelaide Terrace, Perth WA 6000
Tel: +61 8 9469 4400 Fax: +61 8 9469 4488

This map has been compiled with data from numerous sources with different levels of accuracy and reliability and is considered by the authors to be fit for its intended purpose at the time of publication.

However, it should be noted that the information shown may be subject to change and ultimately, map users are required to determine the suitability of use for any particular purpose.

JACOBS does not warrant that this map is free from errors or omissions. JACOBS shall not be in any way liable for loss, damage or injury to the user of this map or any other person or organisation consequent upon or incidental to the existence of errors or omissions on this map.

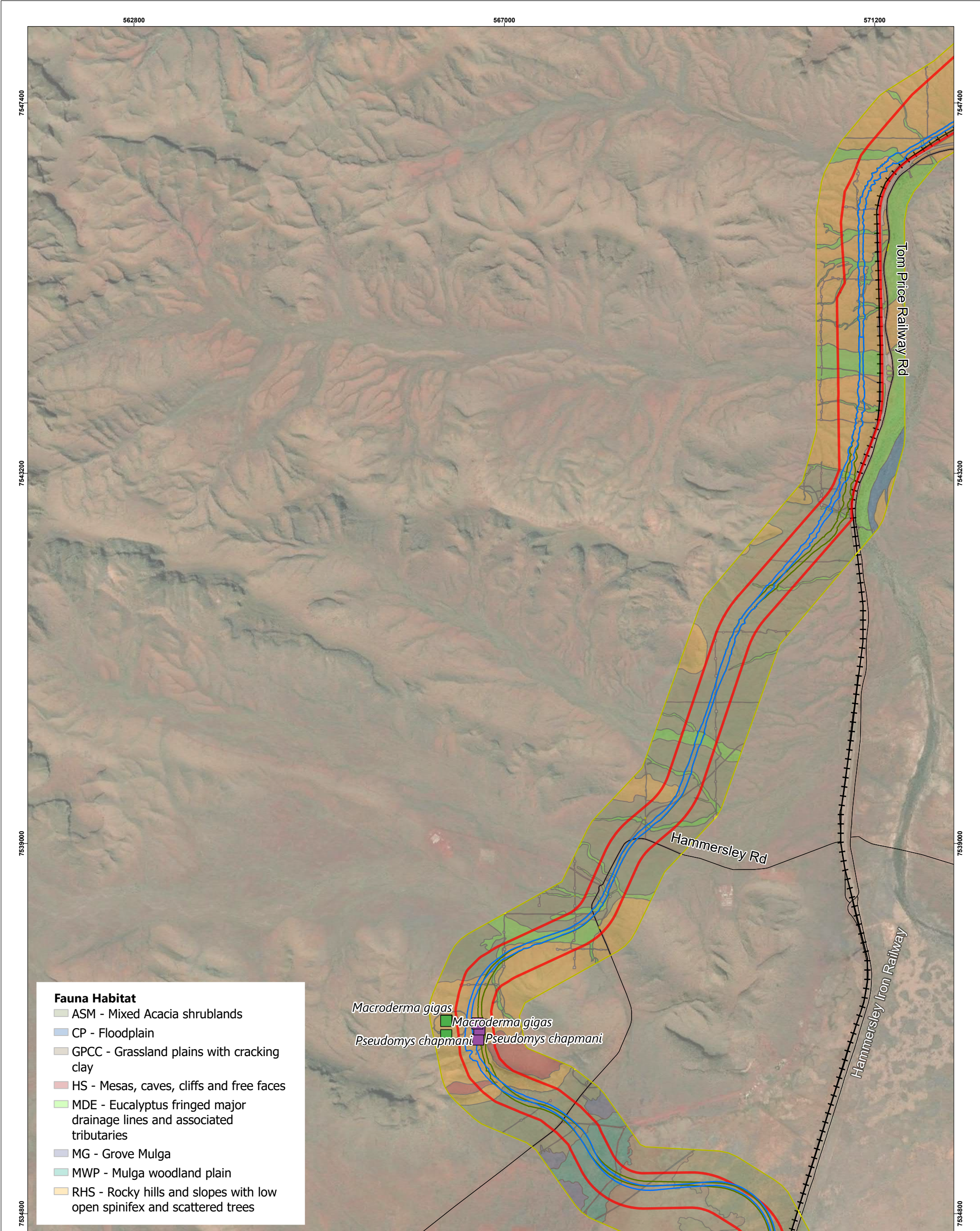


Figure 26 Potential Refinements to Indicative Disturbance Footprint over Fauna Habitat Type

Legend

— Roads

→ Railways

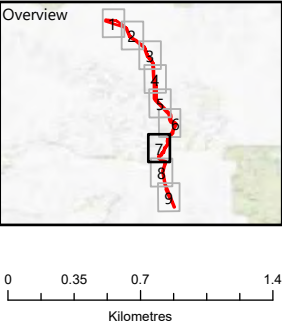
Indicative Disturbance Footprint

Alternate Disturbance Footprint A

Alternate Disturbance Footprint B

Fauna Habitat Survey Boundary

Development Envelope



Jacobs

JACOBS, 263 Adelaide Terrace, Perth WA 6000
Tel: +61 8 9469 4400 Fax: +61 8 9469 4488

This map has been compiled with data from numerous sources with different levels of accuracy and reliability and is considered by the authors to be fit for its intended purpose at the time of publication.

However, it should be noted that the information shown may be subject to change and ultimately, map users are required to determine the suitability of use for any particular purpose.

JACOBS does not warrant that this map is free from errors or omissions. JACOBS shall not be in any way liable for loss, damage or injury to the user of this map or any other person or organisation consequent upon or incidental to the existence of errors or omissions on this map.

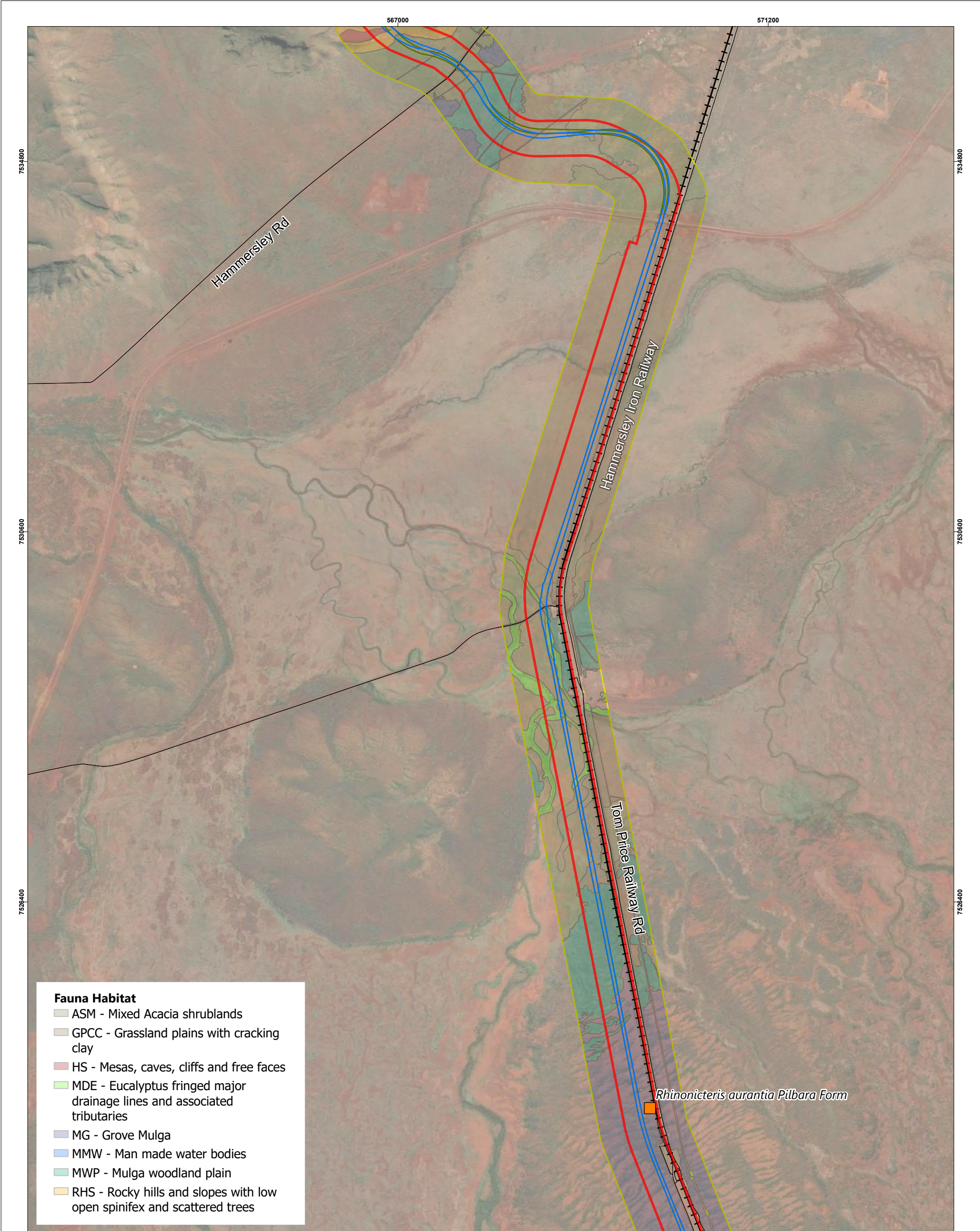
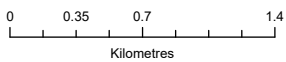
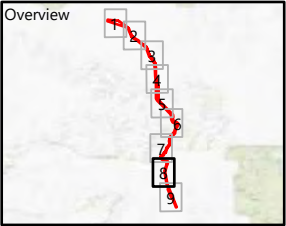


Figure 26 Potential Refinements to Indicative Disturbance Footprint over Fauna Habitat Type



Jacobs

JACOBS, 263 Adelaide Terrace, Perth WA 6000
Tel: +61 8 9469 4400 Fax: +61 8 9469 4488

This map has been compiled with data from numerous sources with different levels of accuracy and reliability and is considered by the authors to be fit for its intended purpose at the time of publication.

However, it should be noted that the information shown may be subject to change and ultimately, map users are required to determine the suitability of use for any particular purpose.

JACOBS does not warrant that this map is free from errors or omissions. JACOBS shall not be in any way liable for loss, damage or injury to the user of this map or any other person or organisation consequent upon or incidental to the existence of errors or omissions on this map.

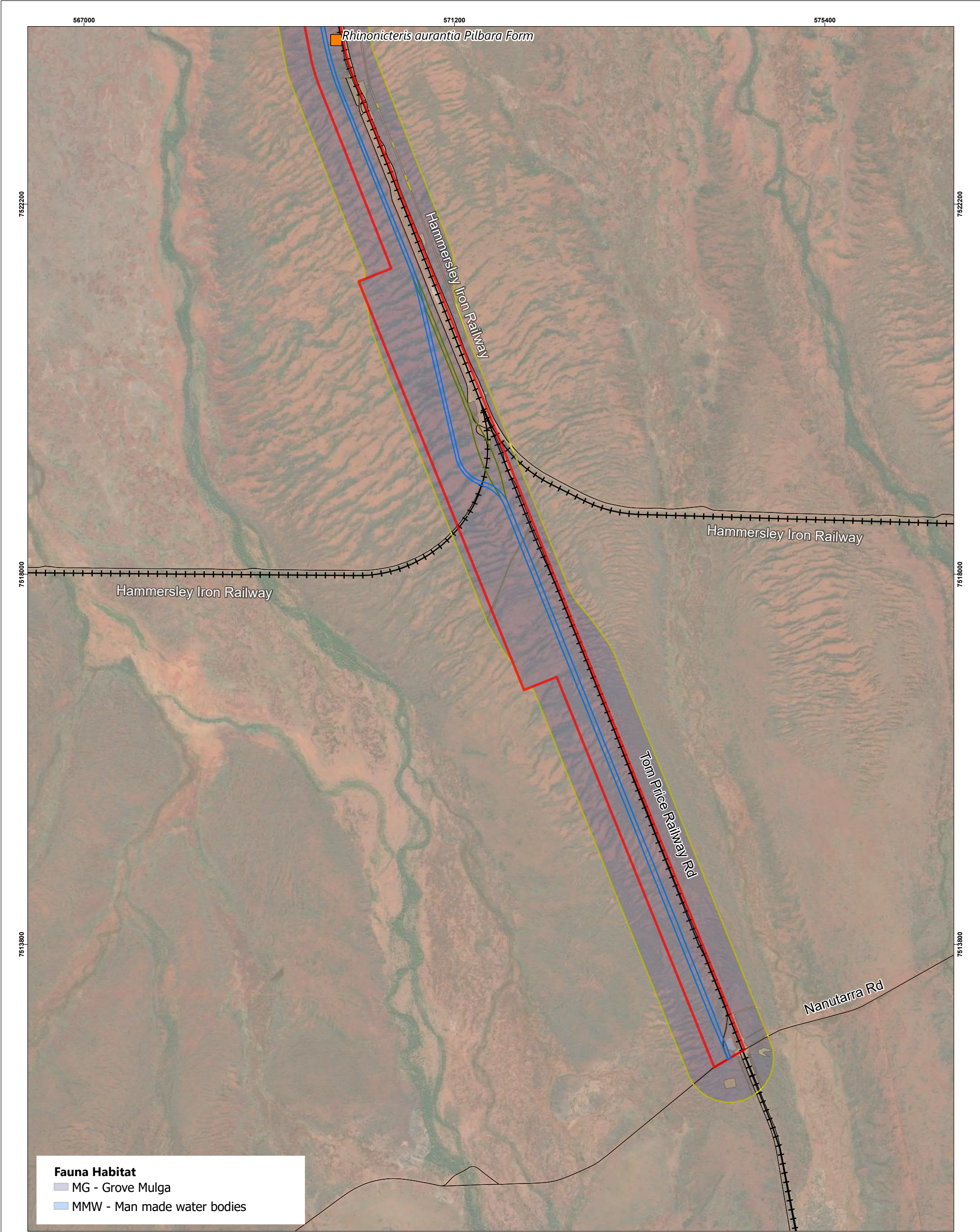
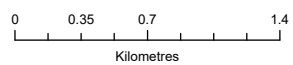
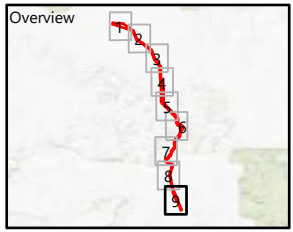


Figure 26 Potential Refinements to Indicative Disturbance Footprint over Fauna Habitat Type

- Legend**
- Roads
 - Railways
 - Indicative Disturbance Footprint
 - Alternate Disturbance Footprint A
 - Alternate Disturbance Footprint B
 - Fauna Habitat Survey Boundary
 - Development Envelope



Jacobs

JACOBS, 263 Adelaide Terrace, Perth WA 6000
Tel: +61 8 9469 4400 Fax: +61 8 9469 4488

This map has been compiled with data from numerous sources with different levels of accuracy and reliability and is considered by the authors to be fit for its intended purpose at the time of publication.

However, it should be noted that the information shown may be subject to change and ultimately, map users are required to determine the suitability of use for any particular purpose.

JACOBS does not warrant that this map is free from errors or omissions. JACOBS shall not be in any way liable for loss, damage or injury to the user of this map or any other person or organisation consequent upon or incidental to the existence of errors or omissions on this map.

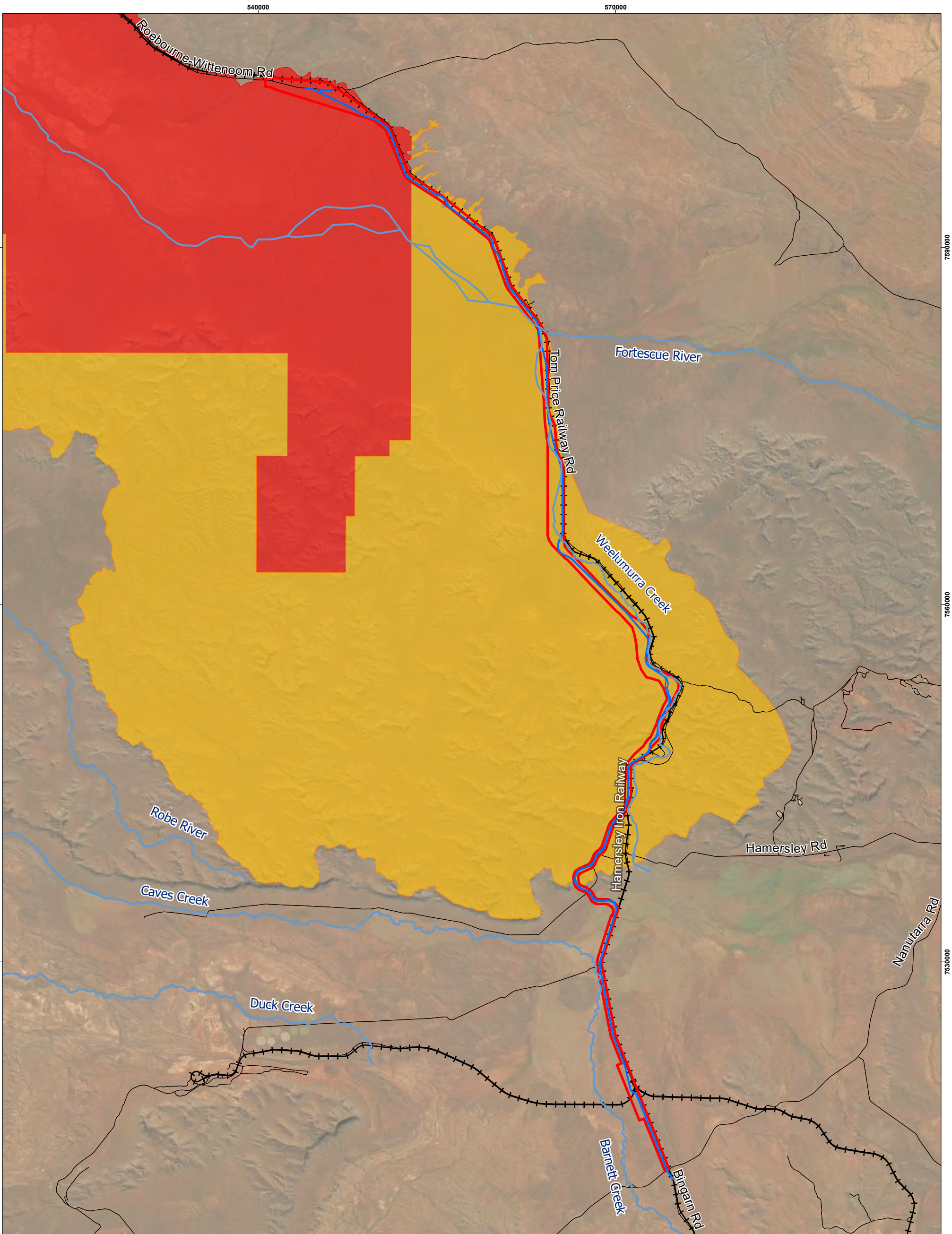


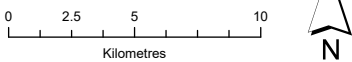
Figure 27 Surface Water Features and Public Water Source Area

Legend

- Roads
- + Railways
- Rivers and Creeks
- ▭ Disturbance Footprint
- ▭ Development Envelope

Public Drinking Water Source Areas (DWER-033)

- Priority 1 Drinking Water Source Area
- Priority 2 Drinking Water Source Area



Jacobs

JACOBS, 263 Adelaide Terrace, Perth WA 6000
Tel: +61 8 9469 4400 Fax: +61 8 9469 4488

This map has been compiled with data from numerous sources with different levels of accuracy and reliability and is considered by the authors to be fit for its intended purpose at the time of publication.

However, it should be noted that the information shown may be subject to change and ultimately, map users are required to determine the suitability of use for any particular purpose.

JACOBS does not warrant that this map is free from errors or omissions. JACOBS shall not be in any way liable for loss, damage or injury to the user of this map or any other person or organisation consequent upon or incidental to the existence of errors or omissions on this map.