

Appendix A: Figures

Figure 1 Proposal Area

Figure 2 Proposed Clearing Area

Figure 3 Black Cockatoo foraging and potential breeding habitat within proposed Clearing Area

Figure 4 Vegetation units mapped within the proposed Clearing Area

Figure 5 Black Cockatoo foraging and breeding habitat within 10 km

Figure 6 WRP habitat and observations within and outside of proposed Clearing Area

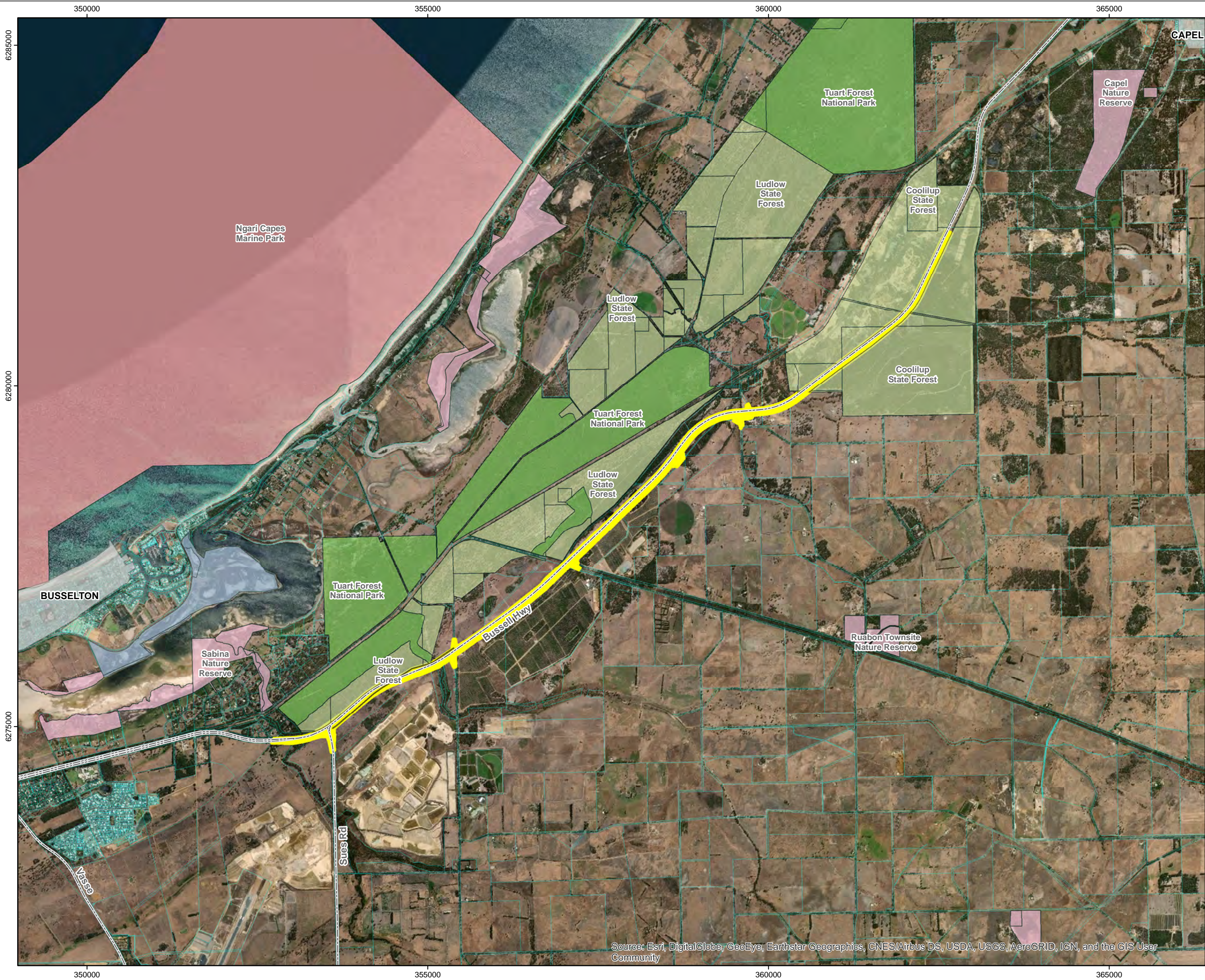
Figure 7 WRP core and supporting habitat zones

Figure 8 Apparent WRP corridor and indicative fauna bridge locations

Figure 9 Tuart Woodlands TEC mapped within and adjacent to proposed Clearing Area

Figure 10 Predicted occurrence of Tuart Woodlands TEC within 5 km (DBCA database extract)

Figure 11 Vasse-Wonnerup Ramsar wetland system in relation to the Proposal Area



**H043 Bussell Hwy
[31.15 to 44.0 SLK]
Stage 2**

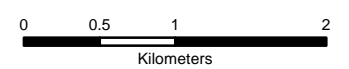
**Hutton to Sabina
Construct Second
Carriageway**

Proposal Area Location

Figure 1

Legend

- Proposal Area
- Cadastre
- Built up Areas
- State Roads
- DBCA Legislated Lands and Waters**
- Marine Park
- National Park
- Nature Reserve
- Section 5(1)(h) Reserve
- State Forest



Scale: 1:50,000

Datum: GCS GDA 1994
Projection: GDA 1994 MGA Zone 50

Date: 15/01/2021
Status: Draft
Figure: 1
Sheet Size: A3
Internal Reference: 21108493_1102_001_00 Fig 1
Drawn by: GSM
Requested by: MP

Ver.	Comment	App.	Date

Source: Esri, DigitalGlobe, GeoEye, Earthstar Geographics, CNES/Airbus DS, USDA, USGS, AeroGRID, IGN, and the GIS User Community

353000 354000 355000 356000 357000 358000 359000 360000 361000 362000



**H043 Bussell Hwy
[31.15 to 44.0 SLK]
Stage 2**

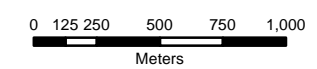
**Hutton to Sabina
Construct Second
Carriageway**

**Proposal Area
and proposed
Clearing Area**

Figure 2

Legend

- Proposal Area
- Proposed Clearing Area
- State Roads
- Other Roads



Scale 1:30,000

Datum: GCS GDA 1994
Projection: GDA 1994 MGA Zone 50

Date: 19/01/2021
Status: Draft
Figure: 2
Sheet Size: A3
Internal Reference: 21108493_1102_001_00 Fig 2
Drawn by: GSM
Requested by: MP

Ver.	Comment	App.	Date



6282000
6281000
6280000
6279000
6278000
6277000
6276000
6275000

6282000
6281000
6280000
6279000
6278000
6277000
6276000
6275000

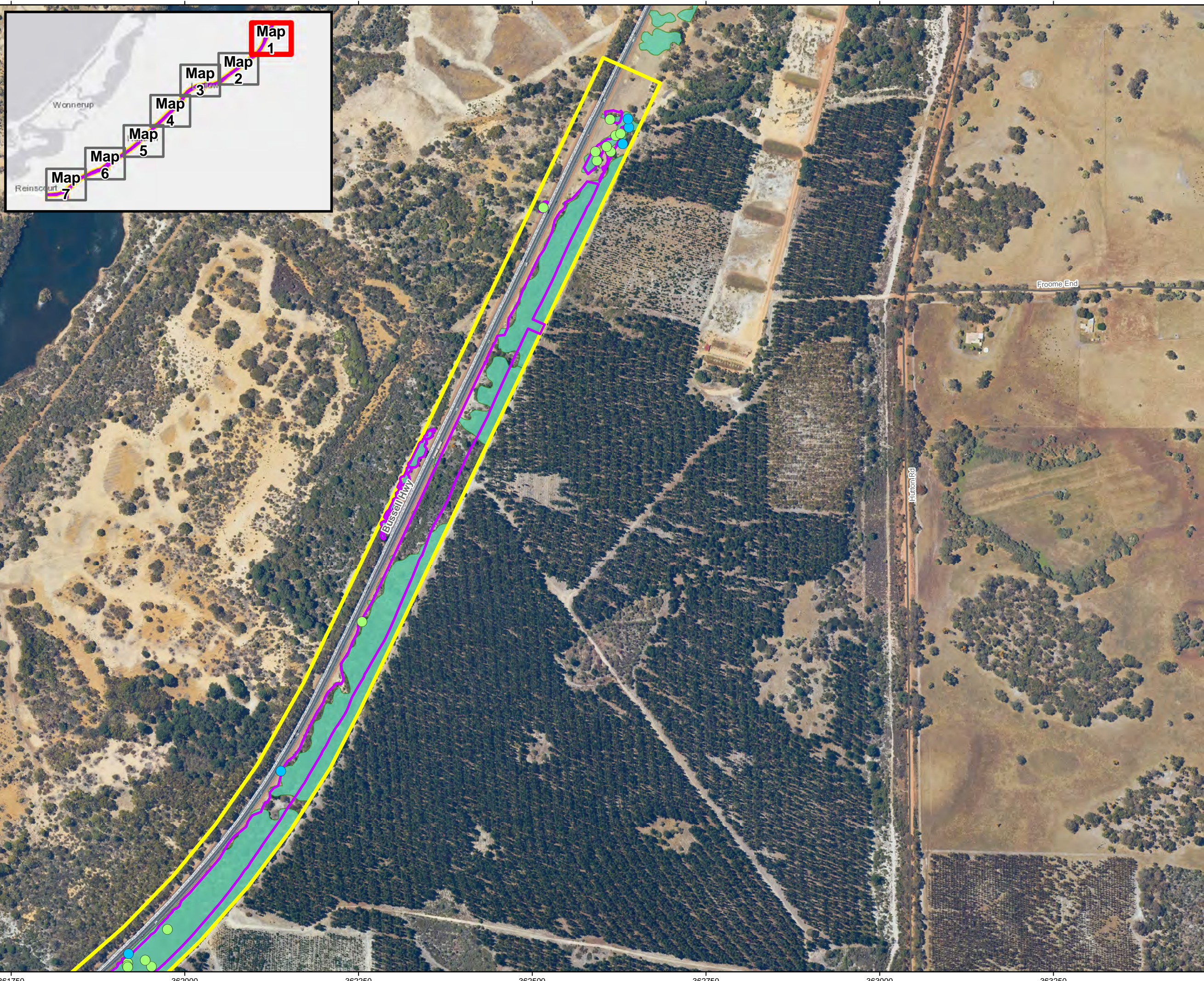
353000 354000 355000 356000 357000 358000 359000 360000 361000 362000

**H043 Bussell Hwy
[31.15 to 44.0 SLK]
Stage 2**

**Hutton to Sabina
Construct Second
Carriageway**

**Black Cockatoo foraging
and potential breeding habitat
within Proposed Clearing Area**

**Figure 3
Map 1**



Legend

- Proposal Area
- Proposed Clearing Area
- State Roads
- Other Roads
- Black Cockatoo Foraging Habitat

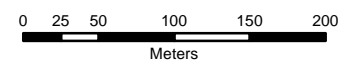
Trees >500mm

Outside Potential Clearing Area

- DBH trees with no hollow(s)
- DBH trees with unsuitable hollow(s)

Inside Potential Clearing Area

- DBH trees with no hollow(s)
- DBH trees with unsuitable hollow(s)
- DBH trees with potential suitable hollow(s)



Scale 1:5,000

Datum: GCS GDA 1994

Projection: GDA 1994 MGA Zone 50

Date:	19/01/2021
Status:	Draft
Figure:	3
Sheet Size:	A3
Internal Reference:	21108493_1102_001_00 Fig 3_m1
Drawn by:	GSM
Requested by:	MP

Ver.	Comment	App.	Date

**H043 Bussell Hwy
[31.15 to 44.0 SLK]
Stage 2**

**Hutton to Sabina
Construct Second
Carriageway**

**Black Cockatoo foraging
and potential breeding habitat
within Proposed Clearing Area**

**Figure 3
Map 2**

Legend

- Proposal Area
- Proposed Clearing Area
- State Roads
- Other Roads
- Black Cockatoo Foraging Habitat

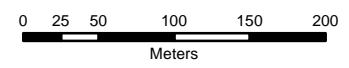
Trees >500mm

Outside Potential Clearing Area

- DBH trees with no hollow(s)
- ◉ DBH trees with unsuitable hollow(s)

Inside Potential Clearing Area

- DBH trees with no hollow(s)
- ◉ DBH trees with unsuitable hollow(s)
- ◉ DBH trees with potential suitable hollow(s)



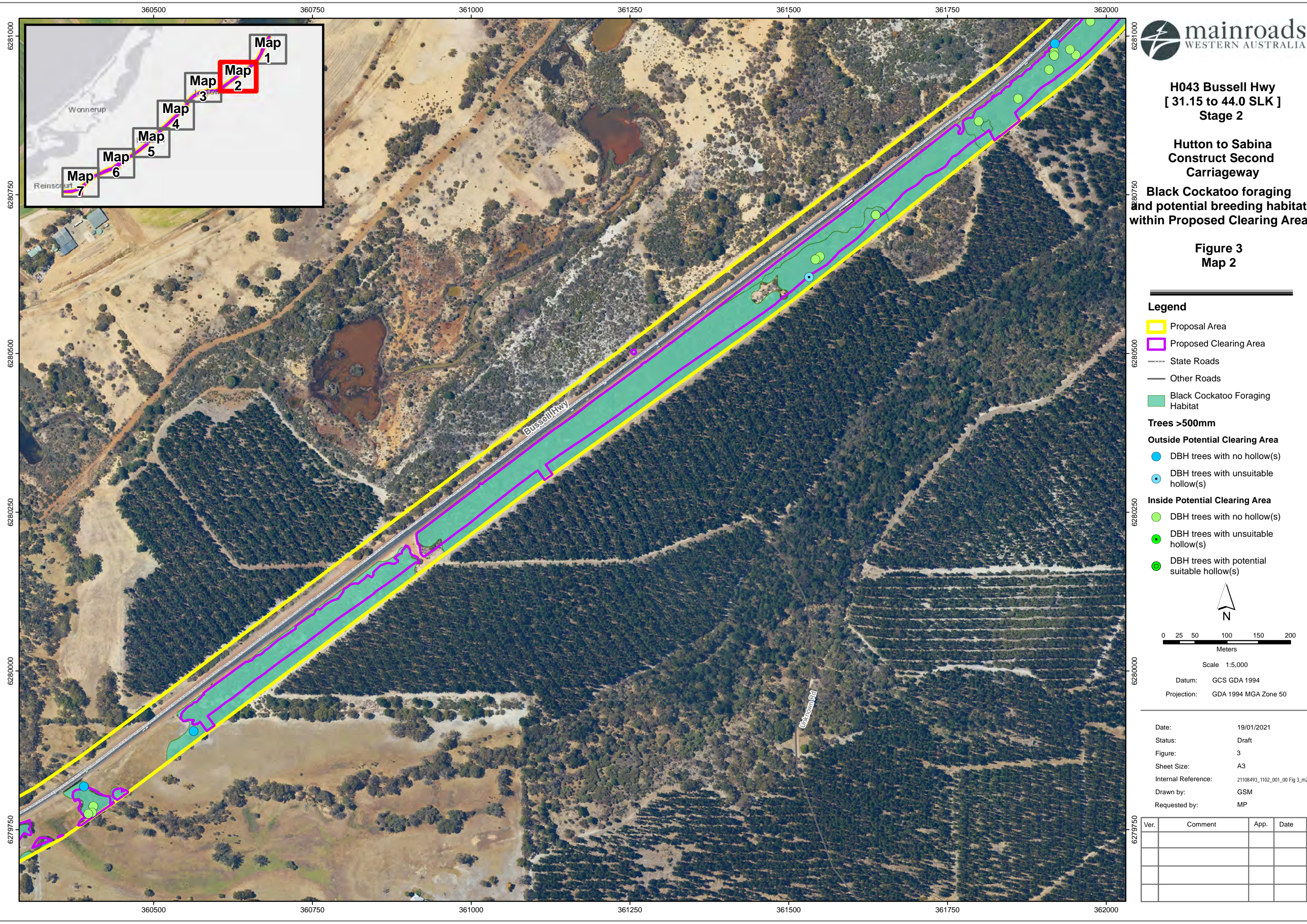
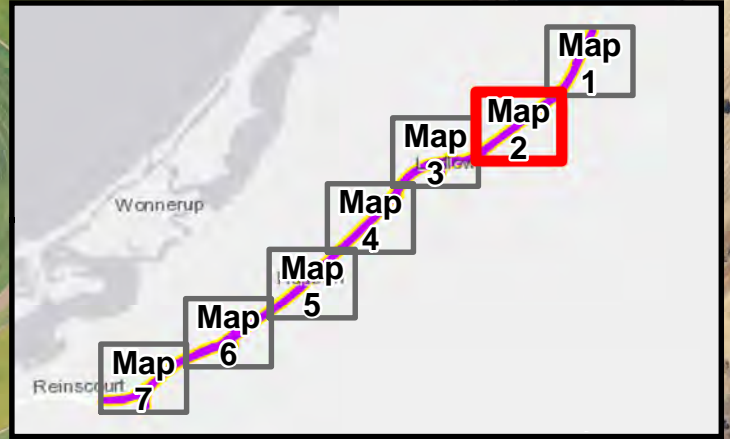
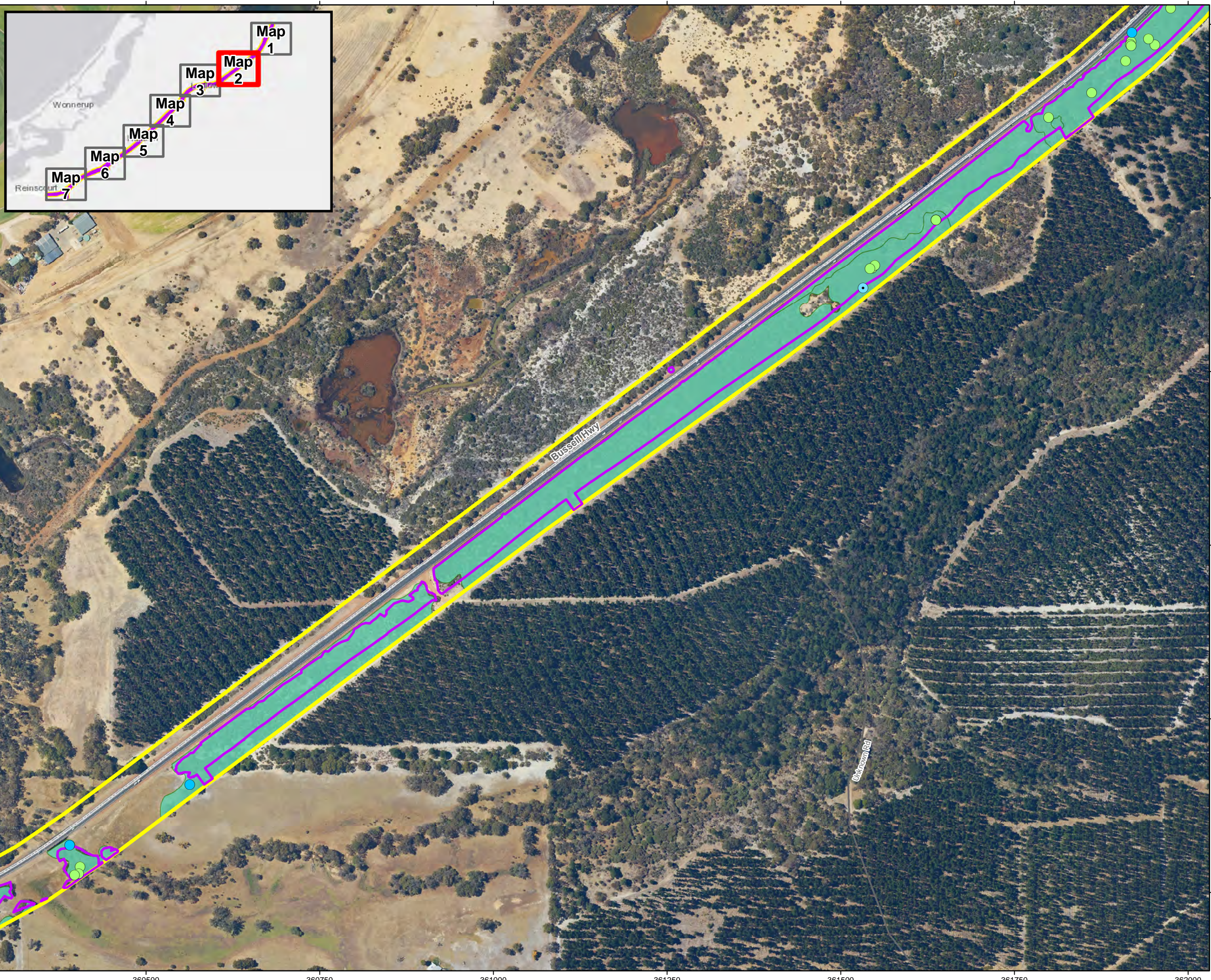
Scale 1:5,000

Datum: GCS GDA 1994

Projection: GDA 1994 MGA Zone 50

Date: 19/01/2021
 Status: Draft
 Figure: 3
 Sheet Size: A3
 Internal Reference: 21108493_1102_001_00 Fig 3_m2
 Drawn by: GSM
 Requested by: MP

Ver.	Comment	App.	Date

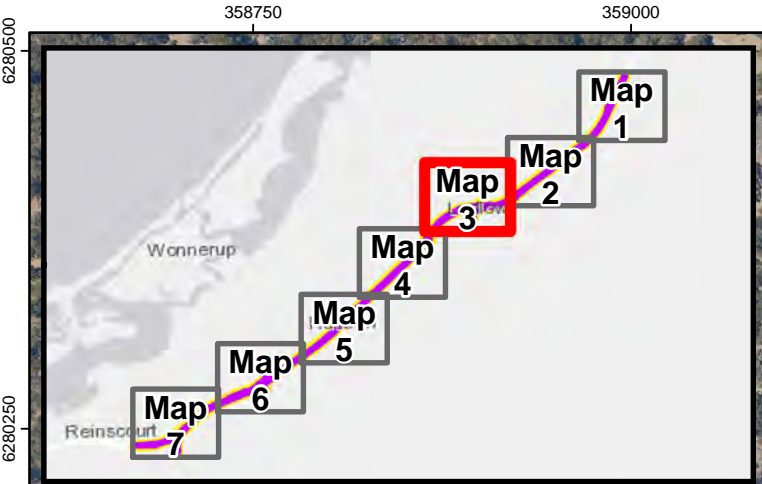
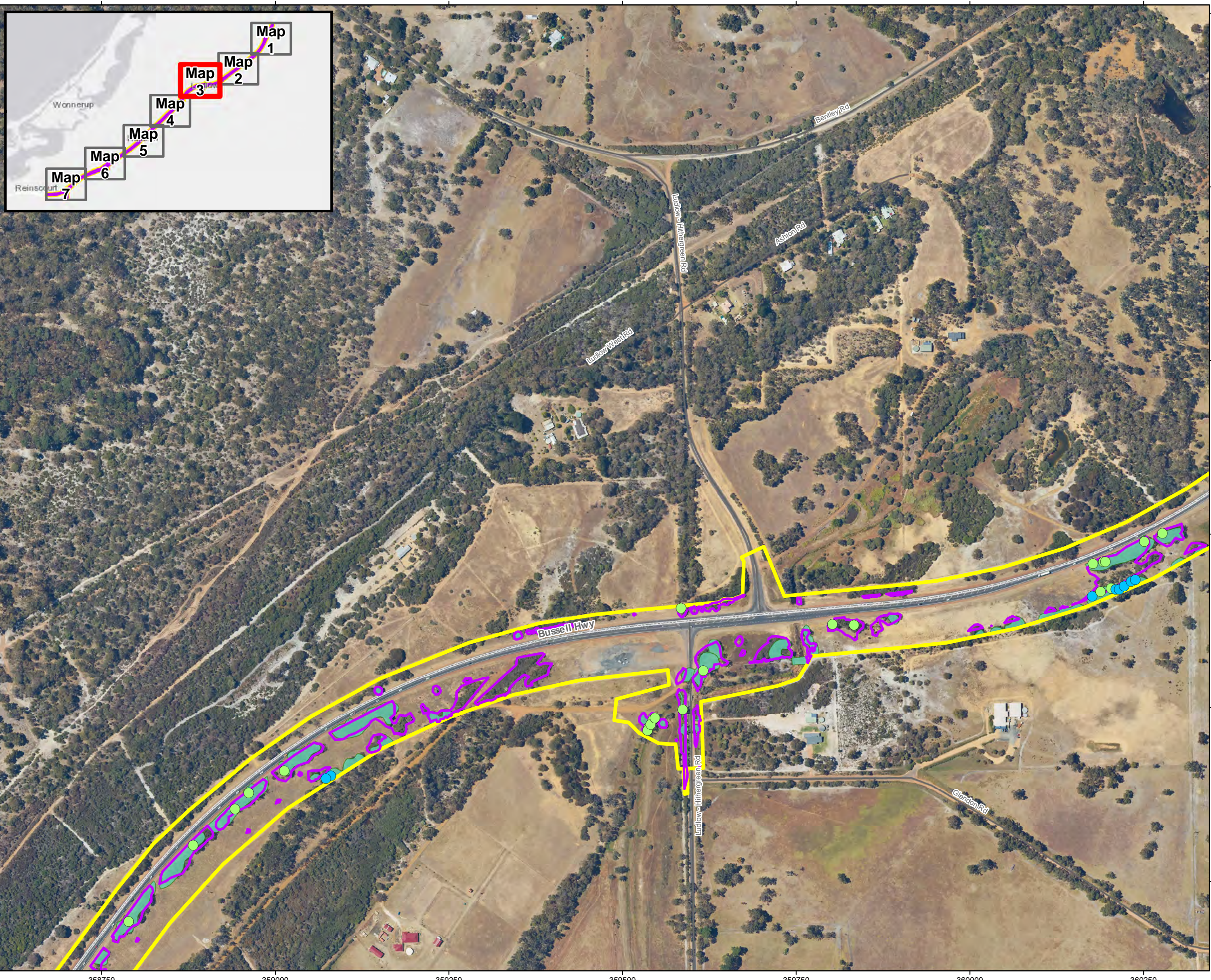


**H043 Bussell Hwy
[31.15 to 44.0 SLK]
Stage 2**

**Hutton to Sabina
Construct Second
Carriageway**

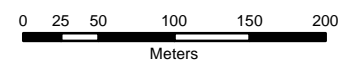
**Black Cockatoo foraging
and potential breeding habitat
within Proposed Clearing Area**

**Figure 3
Map 3**



Legend

- Proposal Area
 - Proposed Clearing Area
 - State Roads
 - Other Roads
 - Black Cockatoo Foraging Habitat
- Trees >500mm**
- Outside Potential Clearing Area**
- DBH trees with no hollow(s)
 - DBH trees with unsuitable hollow(s)
- Inside Potential Clearing Area**
- DBH trees with no hollow(s)
 - DBH trees with unsuitable hollow(s)
 - DBH trees with potential suitable hollow(s)



Scale 1:5,000

Datum: GCS GDA 1994
Projection: GDA 1994 MGA Zone 50

Date: 19/01/2021
Status: Draft
Figure: 3
Sheet Size: A3
Internal Reference: 21108493_1102_001_00 Fig 3_m3
Drawn by: GSM
Requested by: MP

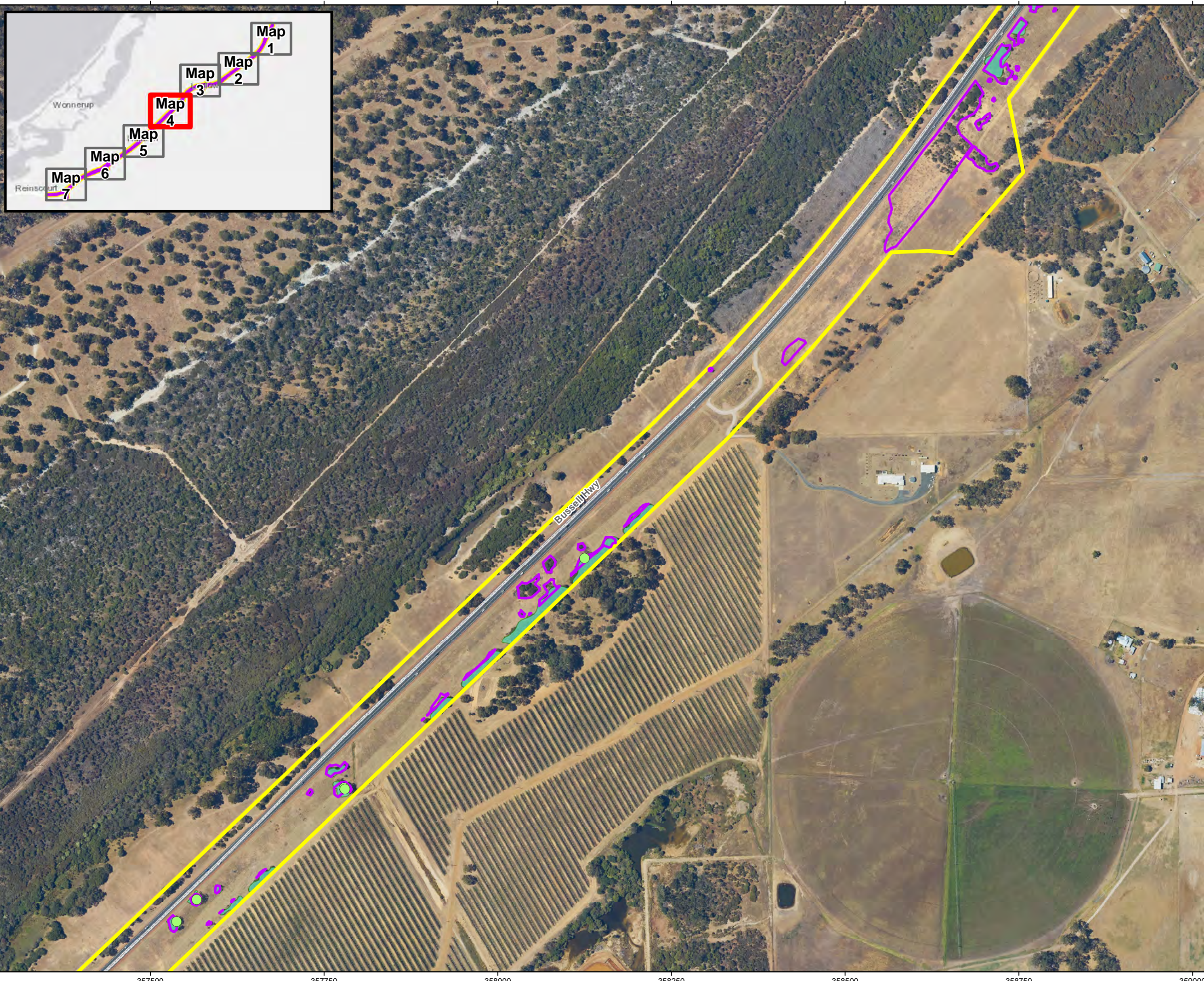
Ver.	Comment	App.	Date

**H043 Bussell Hwy
[31.15 to 44.0 SLK]
Stage 2**

**Hutton to Sabina
Construct Second
Carriageway**

**Black Cockatoo foraging
and potential breeding habitat
within Proposed Clearing Area**

**Figure 3
Map 4**



Legend

- Proposal Area
- Proposed Clearing Area
- State Roads
- Other Roads
- Black Cockatoo Foraging Habitat

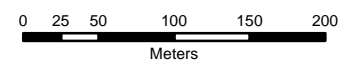
Trees >500mm

Outside Potential Clearing Area

- DBH trees with no hollow(s)
- DBH trees with unsuitable hollow(s)

Inside Potential Clearing Area

- DBH trees with no hollow(s)
- DBH trees with unsuitable hollow(s)
- DBH trees with potential suitable hollow(s)



Scale 1:5,000

Datum: GCS GDA 1994

Projection: GDA 1994 MGA Zone 50

Date: 19/01/2021
 Status: Draft
 Figure: 3
 Sheet Size: A3
 Internal Reference: 21108493_1102_001_00 Fig 3_m4
 Drawn by: GSM
 Requested by: MP

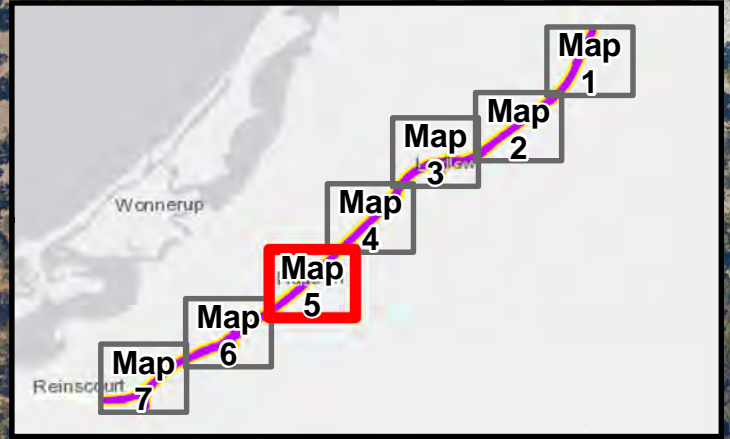
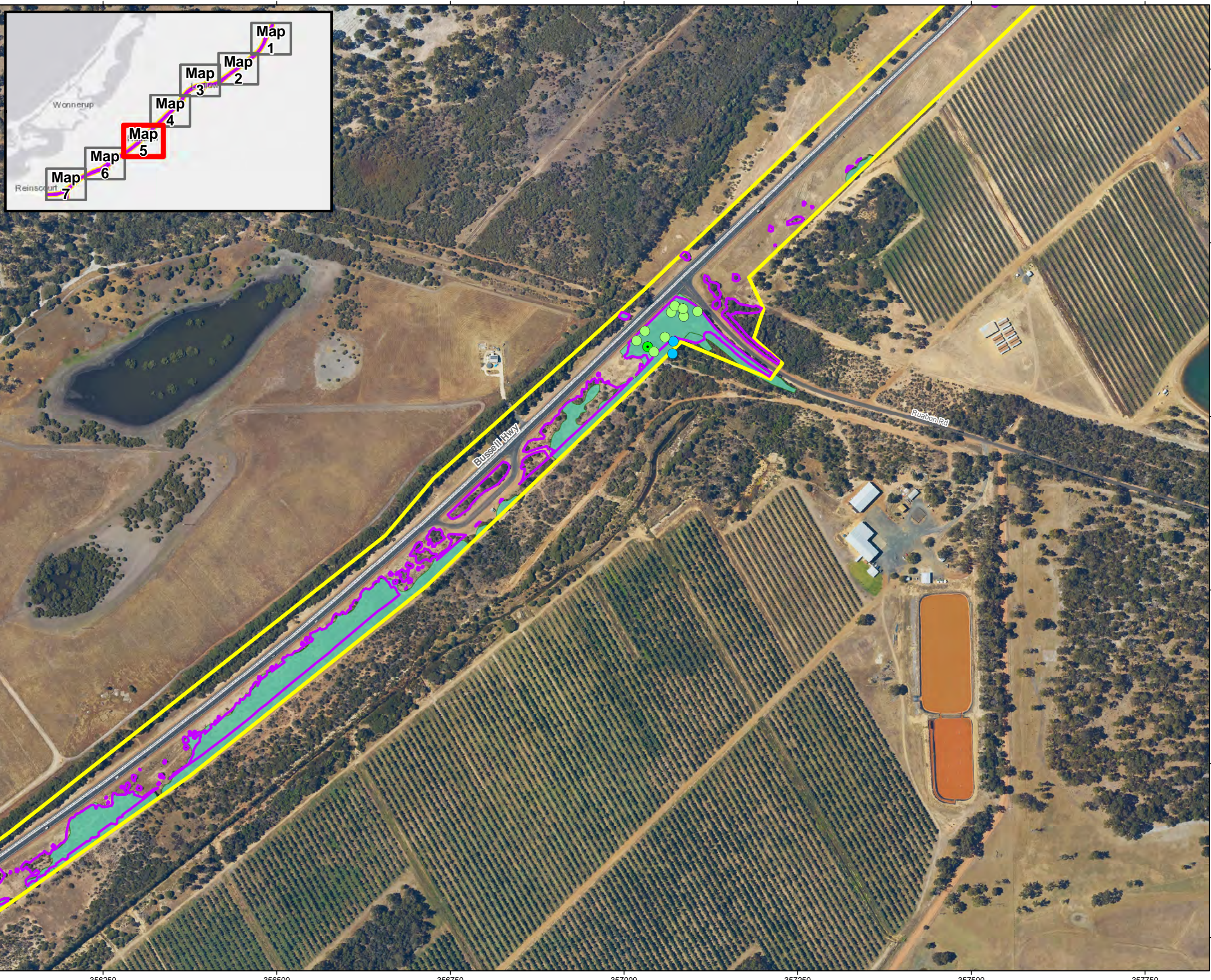
Ver.	Comment	App.	Date

**H043 Bussell Hwy
[31.15 to 44.0 SLK]
Stage 2**

**Hutton to Sabina
Construct Second
Carriageway**

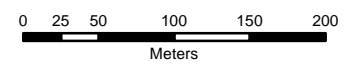
**Black Cockatoo foraging
and potential breeding habitat
within Proposed Clearing Area**

**Figure 3
Map 5**



Legend

- Proposal Area
- Proposed Clearing Area
- State Roads
- Other Roads
- Black Cockatoo Foraging Habitat
- Trees >500mm**
- Outside Potential Clearing Area**
- DBH trees with no hollow(s)
- DBH trees with unsuitable hollow(s)
- Inside Potential Clearing Area**
- DBH trees with no hollow(s)
- DBH trees with unsuitable hollow(s)
- DBH trees with potential suitable hollow(s)



Scale 1:5,000

Datum: GCS GDA 1994
Projection: GDA 1994 MGA Zone 50

Date: 19/01/2021
Status: Draft
Figure: 3
Sheet Size: A3
Internal Reference: 21108493_1102_001_00 Fig 3_m5
Drawn by: GSM
Requested by: MP

Ver.	Comment	App.	Date

**H043 Bussell Hwy
[31.15 to 44.0 SLK]
Stage 2**

**Hutton to Sabina
Construct Second
Carriageway**

**Black Cockatoo foraging
and potential breeding habitat
within Proposed Clearing Area**

**Figure 3
Map 6**

Legend

- Proposal Area
- Proposed Clearing Area
- State Roads
- Other Roads
- Black Cockatoo Foraging Habitat

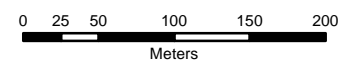
Trees >500mm

Outside Potential Clearing Area

- DBH trees with no hollow(s)
- ◉ DBH trees with unsuitable hollow(s)

Inside Potential Clearing Area

- DBH trees with no hollow(s)
- ◉ DBH trees with unsuitable hollow(s)
- ◐ DBH trees with potential suitable hollow(s)



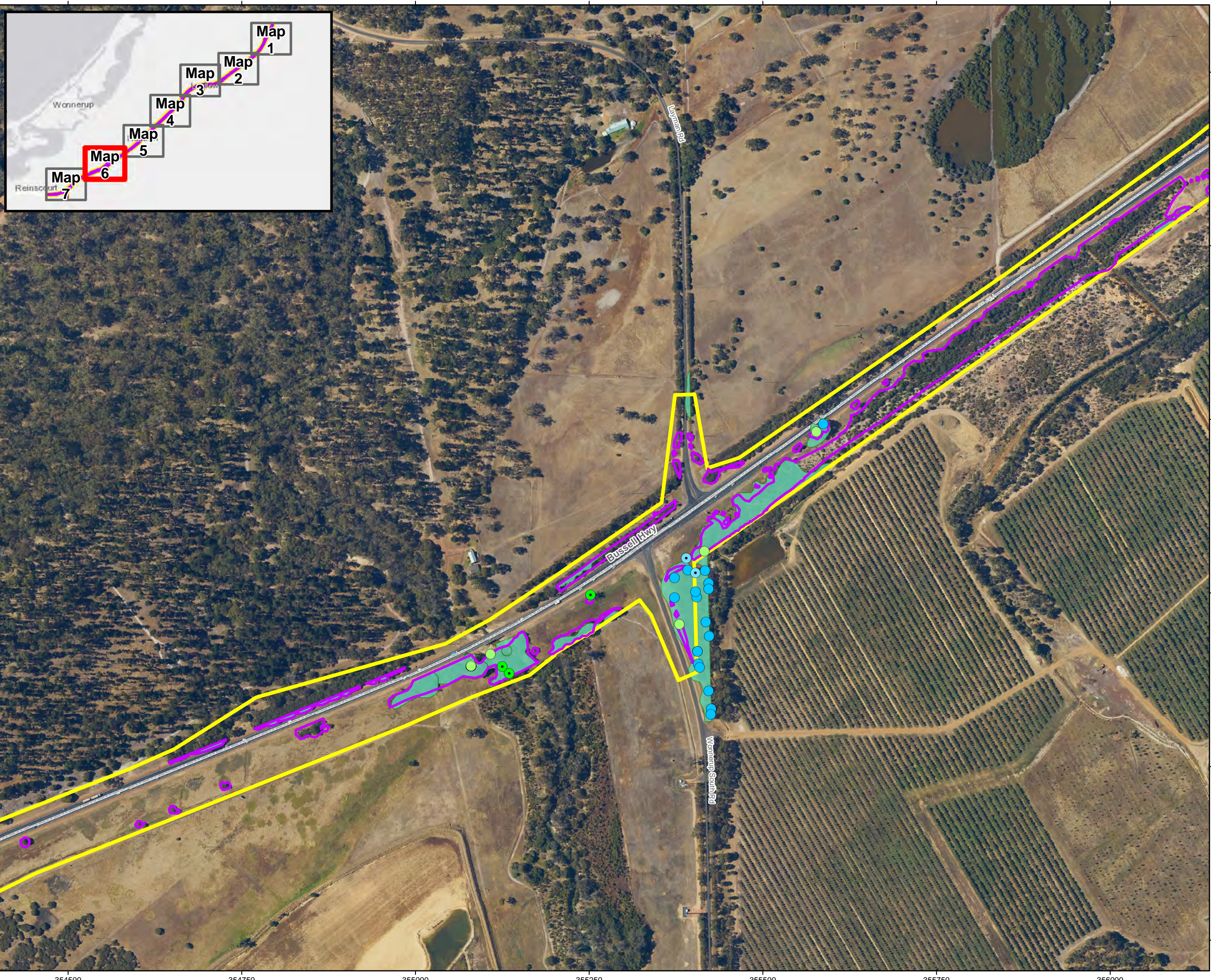
Scale 1:5,000

Datum: GCS GDA 1994

Projection: GDA 1994 MGA Zone 50

Date: 19/01/2021
 Status: Draft
 Figure: 3
 Sheet Size: A3
 Internal Reference: 21108493_1102_001_00 Fig 3_m6
 Drawn by: GSM
 Requested by: MP

Ver.	Comment	App.	Date



354500 354750 355000 355250 355500 355750 356000

6276750
6276500
6276250
6276000
6275750
6275500

6276750
6276500
6276250
6276000
6275750
6275500

**H043 Bussell Hwy
[31.15 to 44.0 SLK]
Stage 2**

**Hutton to Sabina
Construct Second
Carriageway**

**Black Cockatoo foraging
and potential breeding habitat
within Proposed Clearing Area**

**Figure 3
Map 7**

Legend

- Proposal Area
- Proposed Clearing Area
- State Roads
- Other Roads
- Black Cockatoo Foraging Habitat

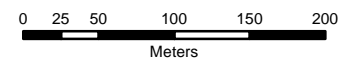
Trees >500mm

Outside Potential Clearing Area

- DBH trees with no hollow(s)
- ◉ DBH trees with unsuitable hollow(s)

Inside Potential Clearing Area

- DBH trees with no hollow(s)
- ◉ DBH trees with unsuitable hollow(s)
- ◐ DBH trees with potential suitable hollow(s)



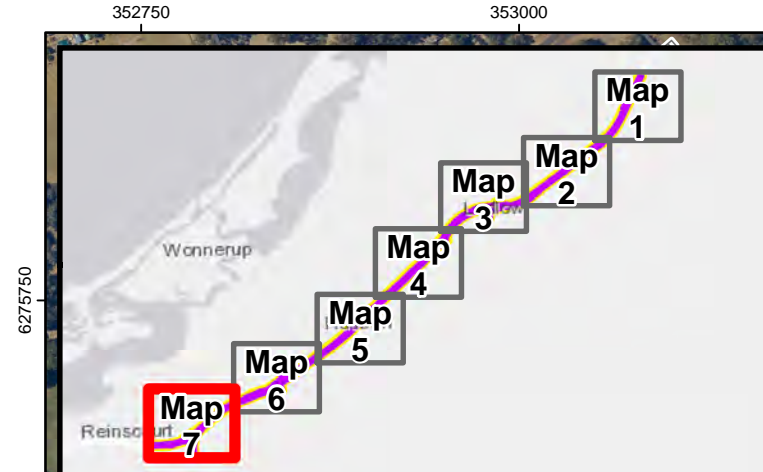
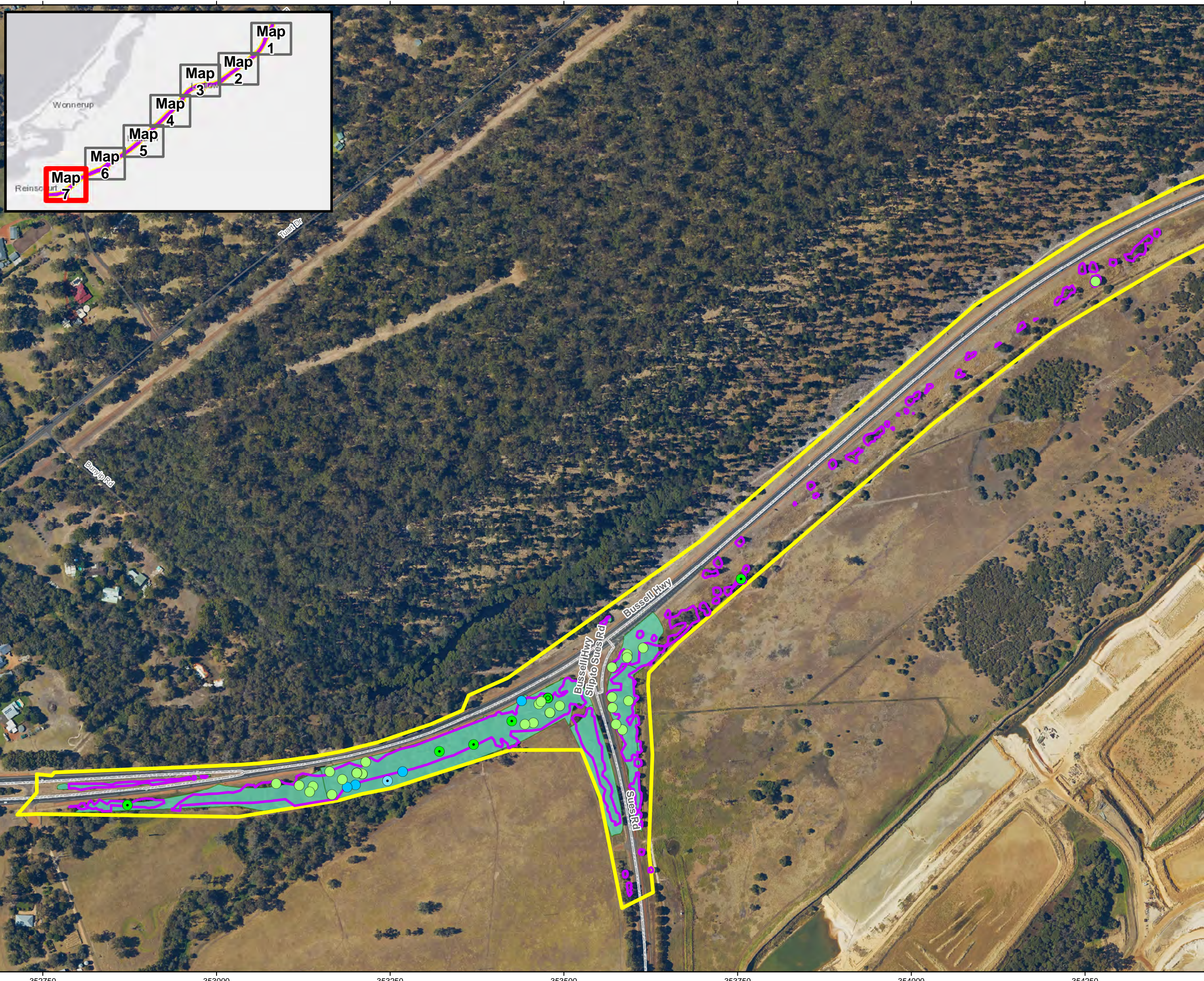
Scale 1:5,000

Datum: GCS GDA 1994

Projection: GDA 1994 MGA Zone 50

Date: 19/01/2021
 Status: Draft
 Figure: 3
 Sheet Size: A3
 Internal Reference: 21108493_1102_001_00 Fig 3_m7
 Drawn by: GSM
 Requested by: MP

Ver.	Comment	App.	Date



**H043 Bussell Hwy
[31.15 to 44.0 SLK]
Stage 2**

**Hutton to Sabina
Construct Second
Carriageway**

**Vegetation Units
mapped within the
proposed Clearing Area**

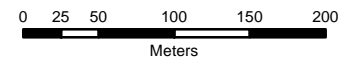
**Figure 4
Map 1**

Legend

- Proposal Area
- Proposed Clearing Area
- State Roads
- Other Roads

Vegetation Units

- A1
- A2
- B
- C
- D
- E1
- E2
- E2a
- E3
- E4
- F
- G
- H



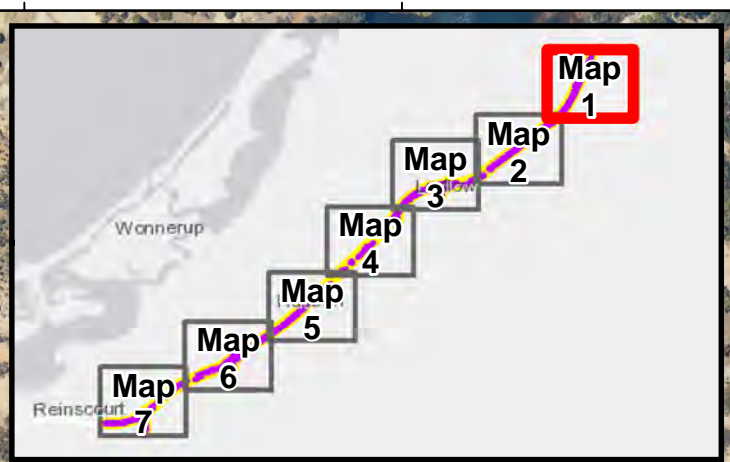
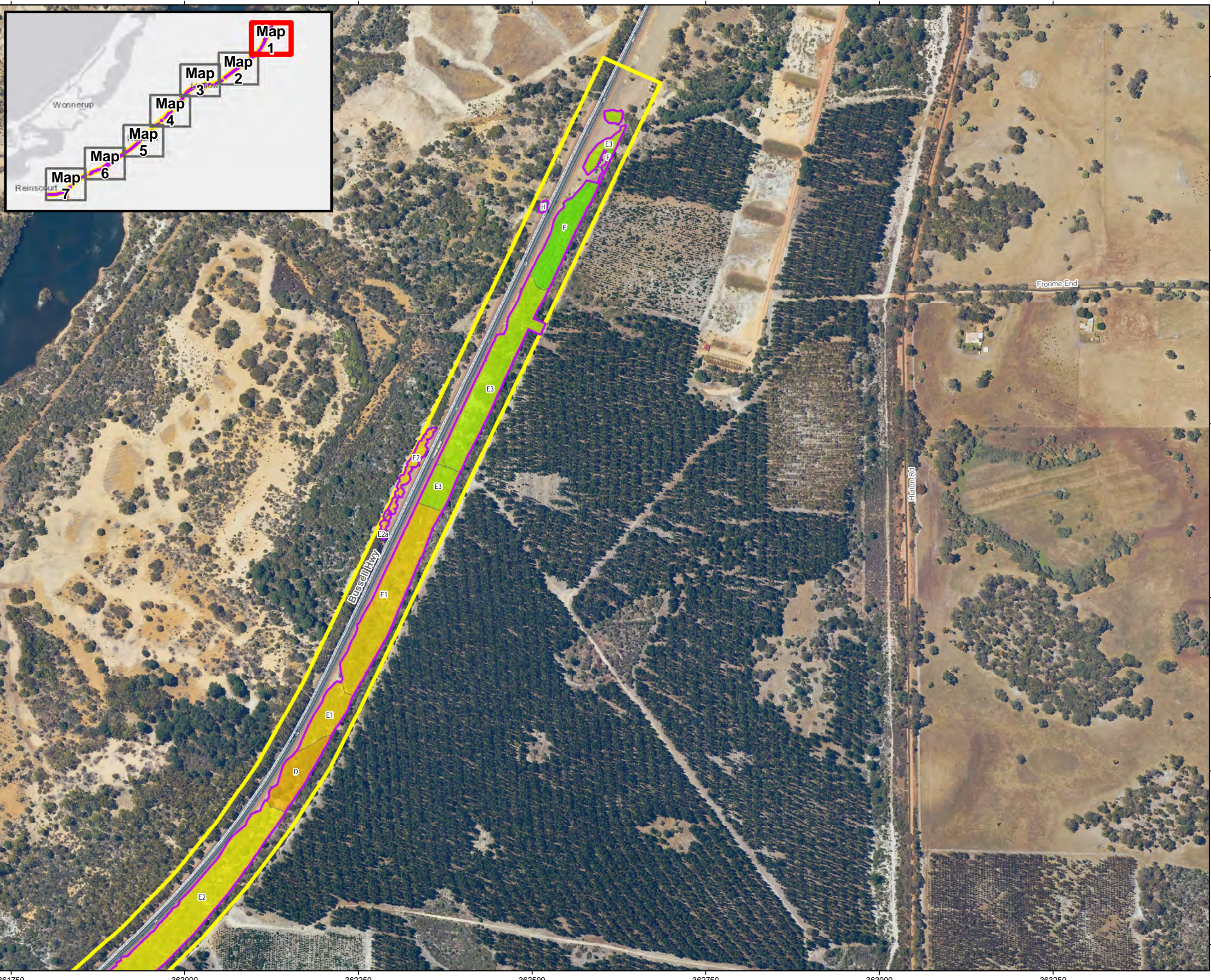
Scale 1:5,000

Datum: GCS GDA 1994

Projection: GDA 1994 MGA Zone 50

Date: 15/01/2021
 Status: Draft
 Figure: 4
 Sheet Size: A3
 Internal Reference: 21108493_1102_001_00 Fig 4_m1
 Drawn by: GSM
 Requested by: MP

Ver.	Comment	App.	Date



**H043 Bussell Hwy
[31.15 to 44.0 SLK]
Stage 2**

**Hutton to Sabina
Construct Second
Carriageway**

**Vegetation Units
mapped within the
proposed Clearing Area**

**Figure 4
Map 2**

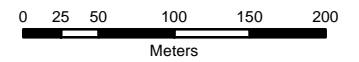
Legend

- Proposal Area
- Proposed Clearing Area

- State Roads
- Other Roads

Vegetation Units

- A1
- A2
- B
- C
- D
- E1
- E2
- E2a
- E3
- E4
- F
- G
- H



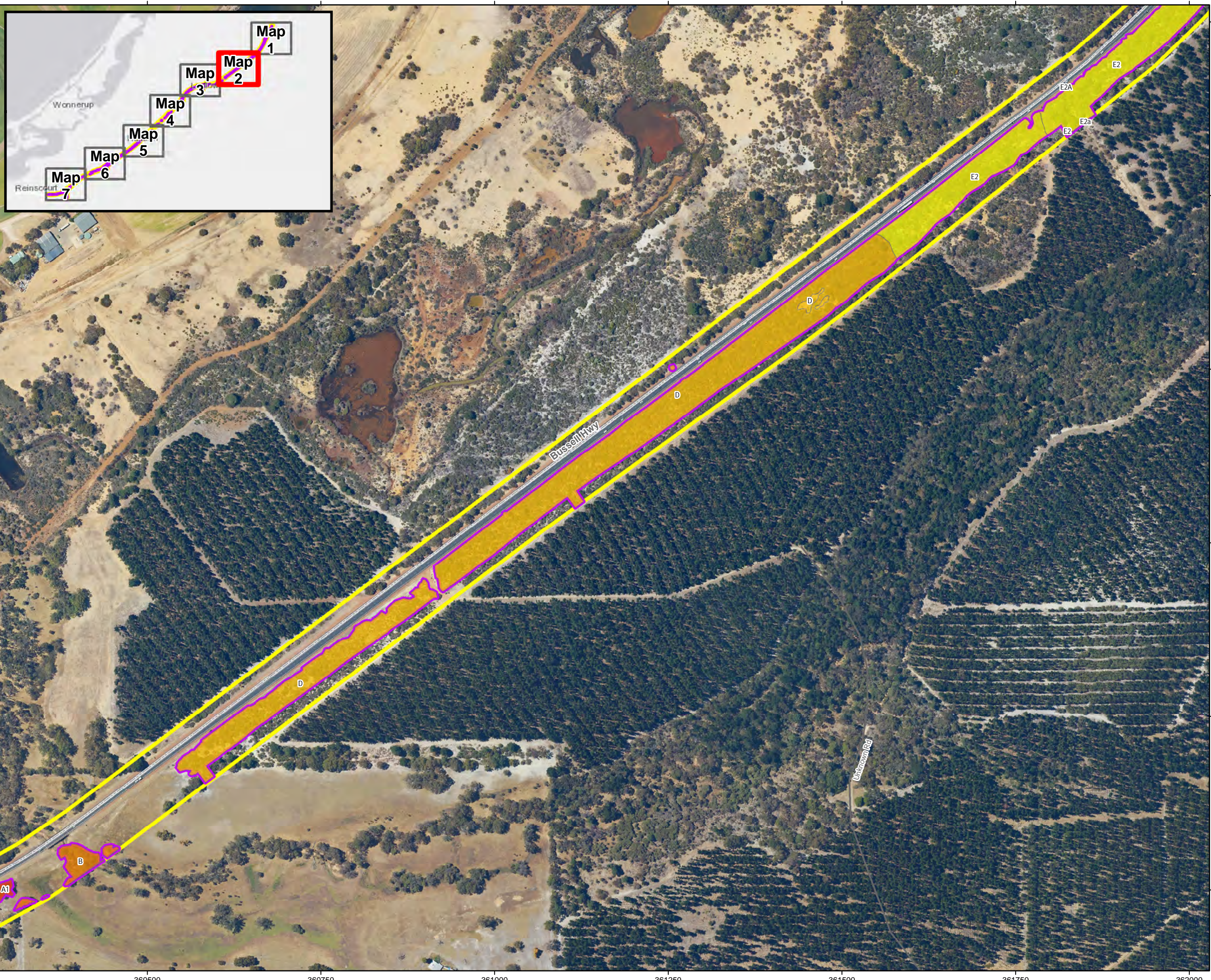
Scale 1:5,000

Datum: GCS GDA 1994

Projection: GDA 1994 MGA Zone 50

Date: 15/01/2021
 Status: Draft
 Figure: 4
 Sheet Size: A3
 Internal Reference: 21108493_1102_001_00 Fig 4_m2
 Drawn by: GSM
 Requested by: MP

Ver.	Comment	App.	Date



360500 360750 361000 361250 361500 361750 362000

6281000

6280750

6280500

6280250

6280000

6279750

6279750

**H043 Bussell Hwy
[31.15 to 44.0 SLK]
Stage 2**

**Hutton to Sabina
Construct Second
Carriageway**

**Vegetation Units
mapped within the
proposed Clearing Area**

**Figure 4
Map 3**

Legend

- Proposal Area
- Proposed Clearing Area
- State Roads
- Other Roads

Vegetation Units

- A1
- A2
- B
- C
- D
- E1
- E2
- E2a
- E3
- E4
- F
- G
- H



0 25 50 100 150 200
Meters

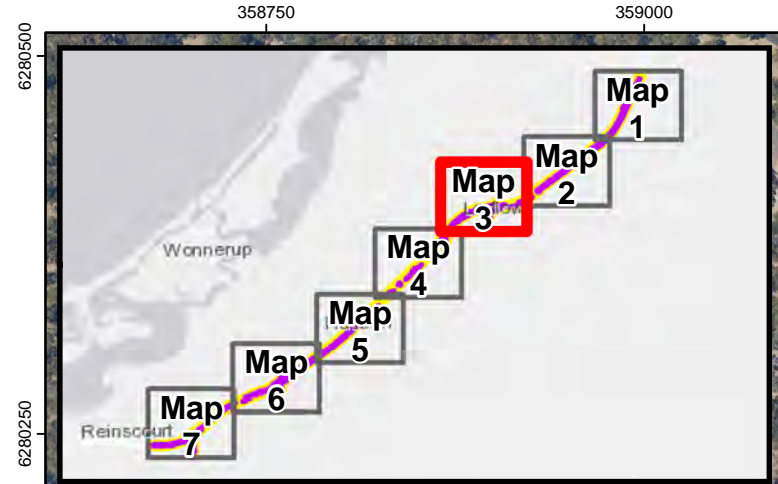
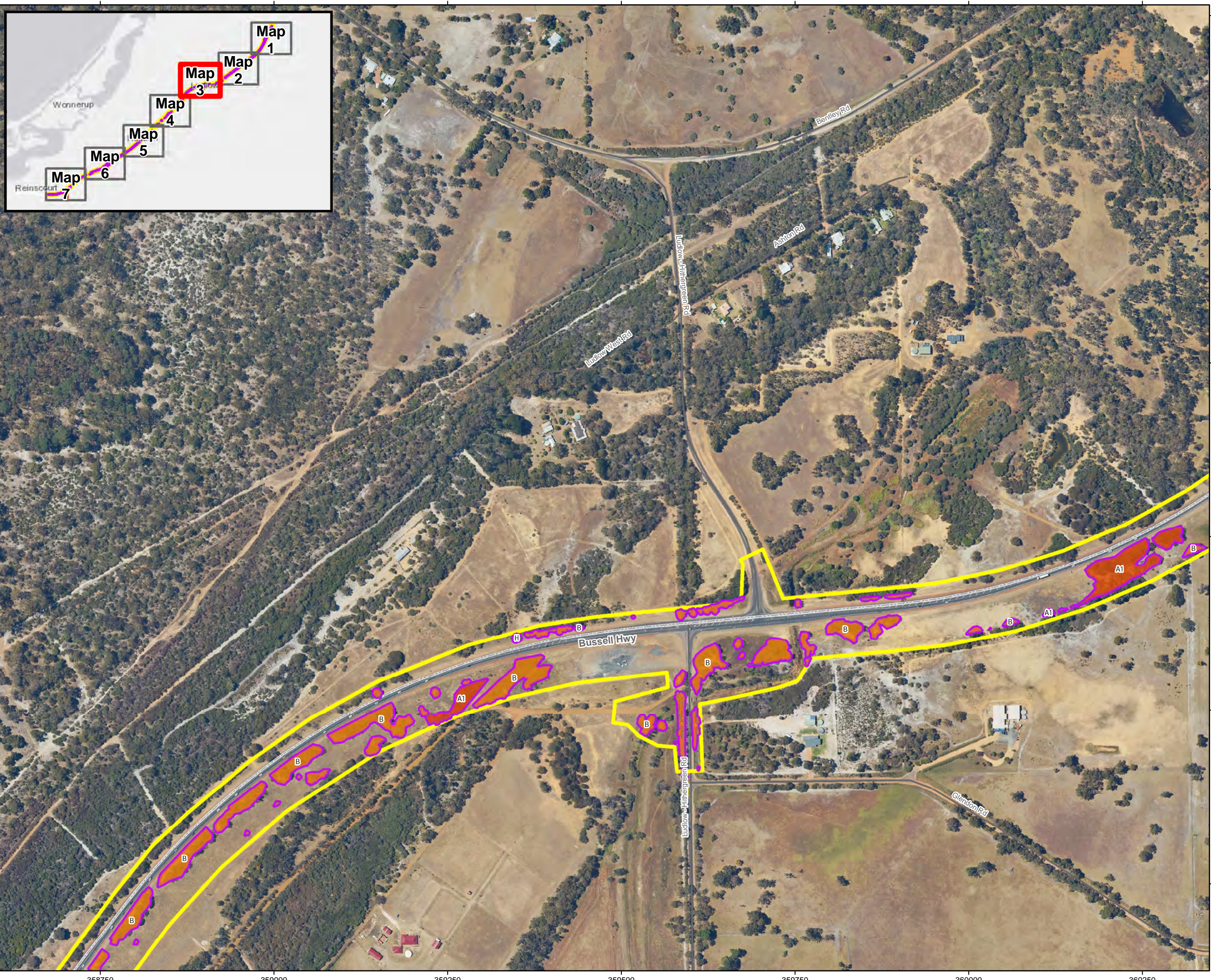
Scale 1:5,000

Datum: GCS GDA 1994

Projection: GDA 1994 MGA Zone 50

Date: 15/01/2021
 Status: Draft
 Figure: 4
 Sheet Size: A3
 Internal Reference: 21108493_1102_001_00 Fig 4_m3
 Drawn by: GSM
 Requested by: MP

Ver.	Comment	App.	Date



358750 359000 359250 359500 359750 360000 360250

6280500 6280250 6280000 6279750 6279500 6279250

357500 357750 358000 358250 358500 358750 359000

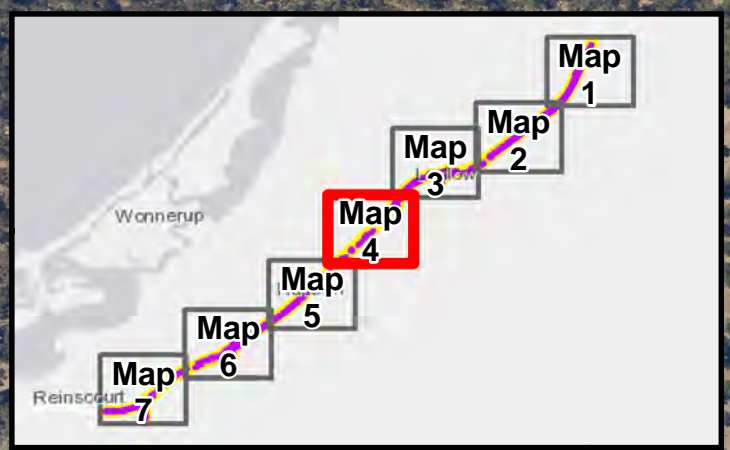


**H043 Bussell Hwy
[31.15 to 44.0 SLK]
Stage 2**

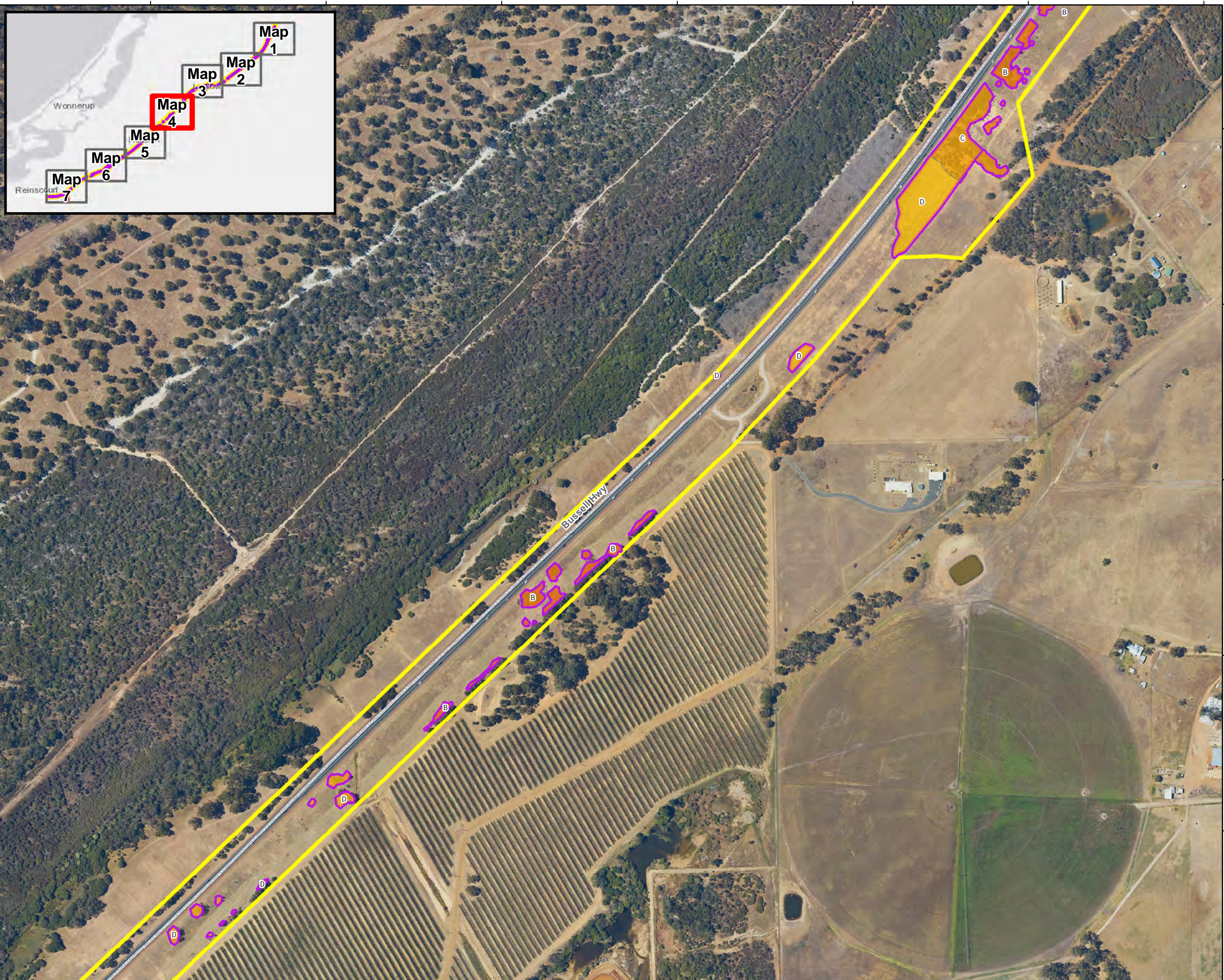
**Hutton to Sabina
Construct Second
Carriageway**

**Vegetation Units
mapped within the
proposed Clearing Area**

**Figure 4
Map 4**



6279000
6278750
6278500
6278250
6278000

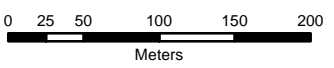


Legend

- Proposal Area
- Proposed Clearing Area
- State Roads
- Other Roads

Vegetation Units

- A1
- A2
- B
- C
- D
- E1
- E2
- E2a
- E3
- E4
- F
- G
- H



Scale 1:5,000

Datum: GCS GDA 1994

Projection: GDA 1994 MGA Zone 50

Date: 15/01/2021
 Status: Draft
 Figure: 4
 Sheet Size: A3
 Internal Reference: 21108493_1102_001_00 Fig 4_m4
 Drawn by: GSM
 Requested by: MP

Ver.	Comment	App.	Date

357500 357750 358000 358250 358500 358750 359000

**H043 Bussell Hwy
[31.15 to 44.0 SLK]
Stage 2**

**Hutton to Sabina
Construct Second
Carriageway**

**Vegetation Units
mapped within the
proposed Clearing Area**

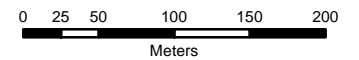
**Figure 4
Map 5**

Legend

- Proposal Area
- Proposed Clearing Area
- State Roads
- Other Roads

Vegetation Units

- A1
- A2
- B
- C
- D
- E1
- E2
- E2a
- E3
- E4
- F
- G
- H



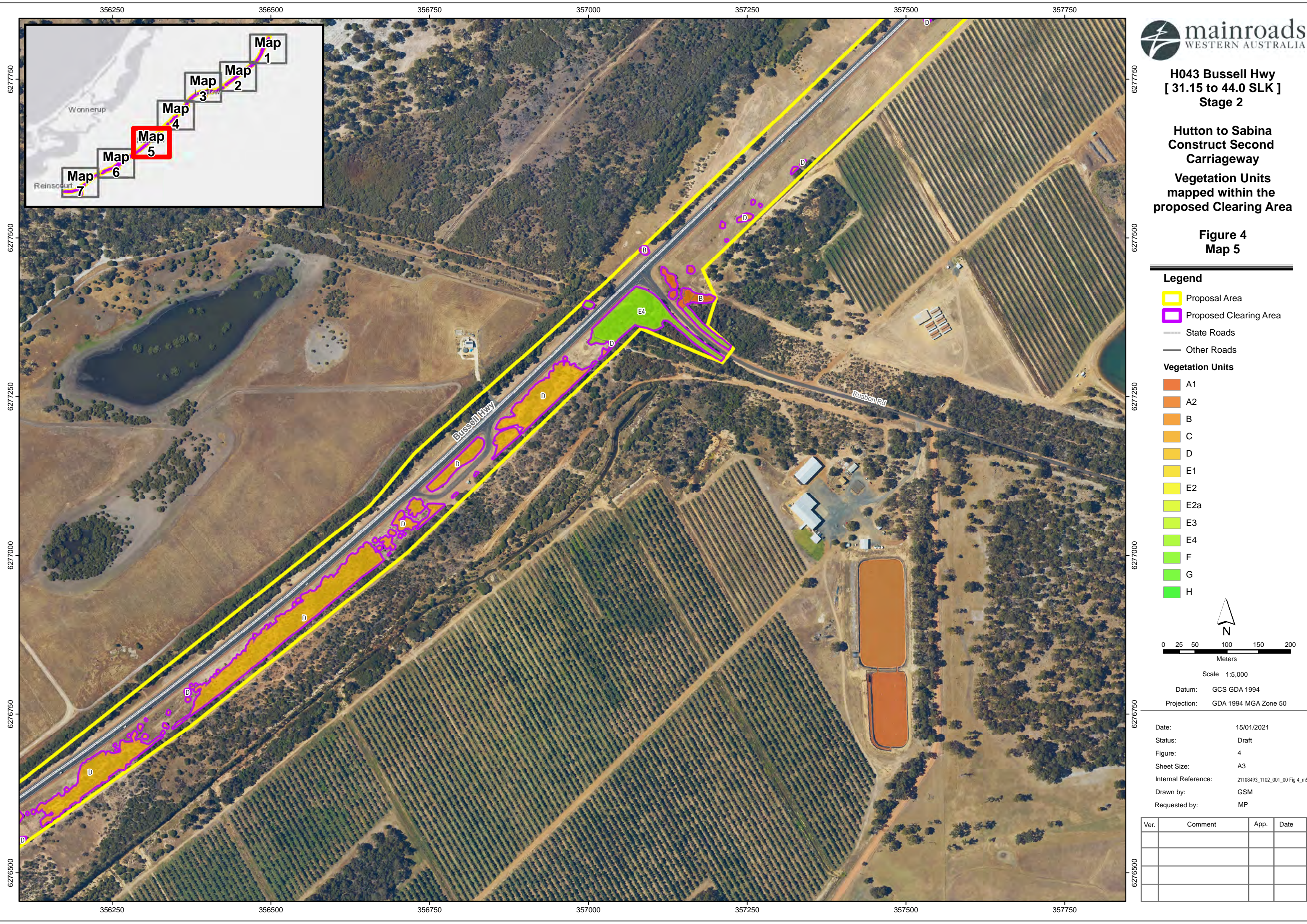
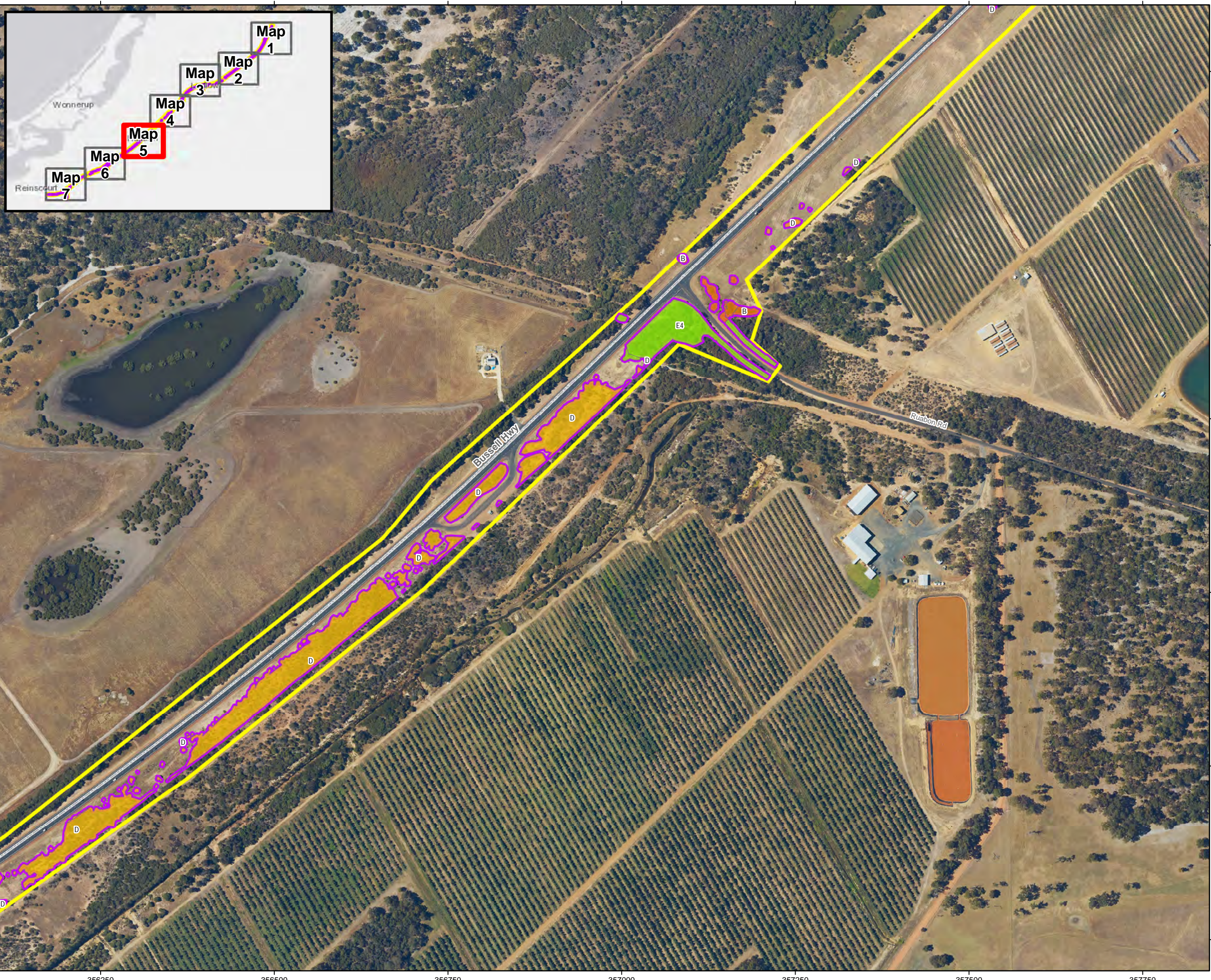
Scale 1:5,000

Datum: GCS GDA 1994

Projection: GDA 1994 MGA Zone 50

Date: 15/01/2021
 Status: Draft
 Figure: 4
 Sheet Size: A3
 Internal Reference: 21108493_1102_001_00 Fig 4_m5
 Drawn by: GSM
 Requested by: MP

Ver.	Comment	App.	Date



**H043 Bussell Hwy
[31.15 to 44.0 SLK]
Stage 2**

**Hutton to Sabina
Construct Second
Carriageway**

**Vegetation Units
mapped within the
proposed Clearing Area**

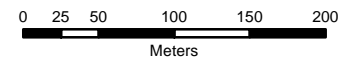
**Figure 4
Map 6**

Legend

- Proposal Area
- Proposed Clearing Area
- State Roads
- Other Roads

Vegetation Units

- A1
- A2
- B
- C
- D
- E1
- E2
- E2a
- E3
- E4
- F
- G
- H



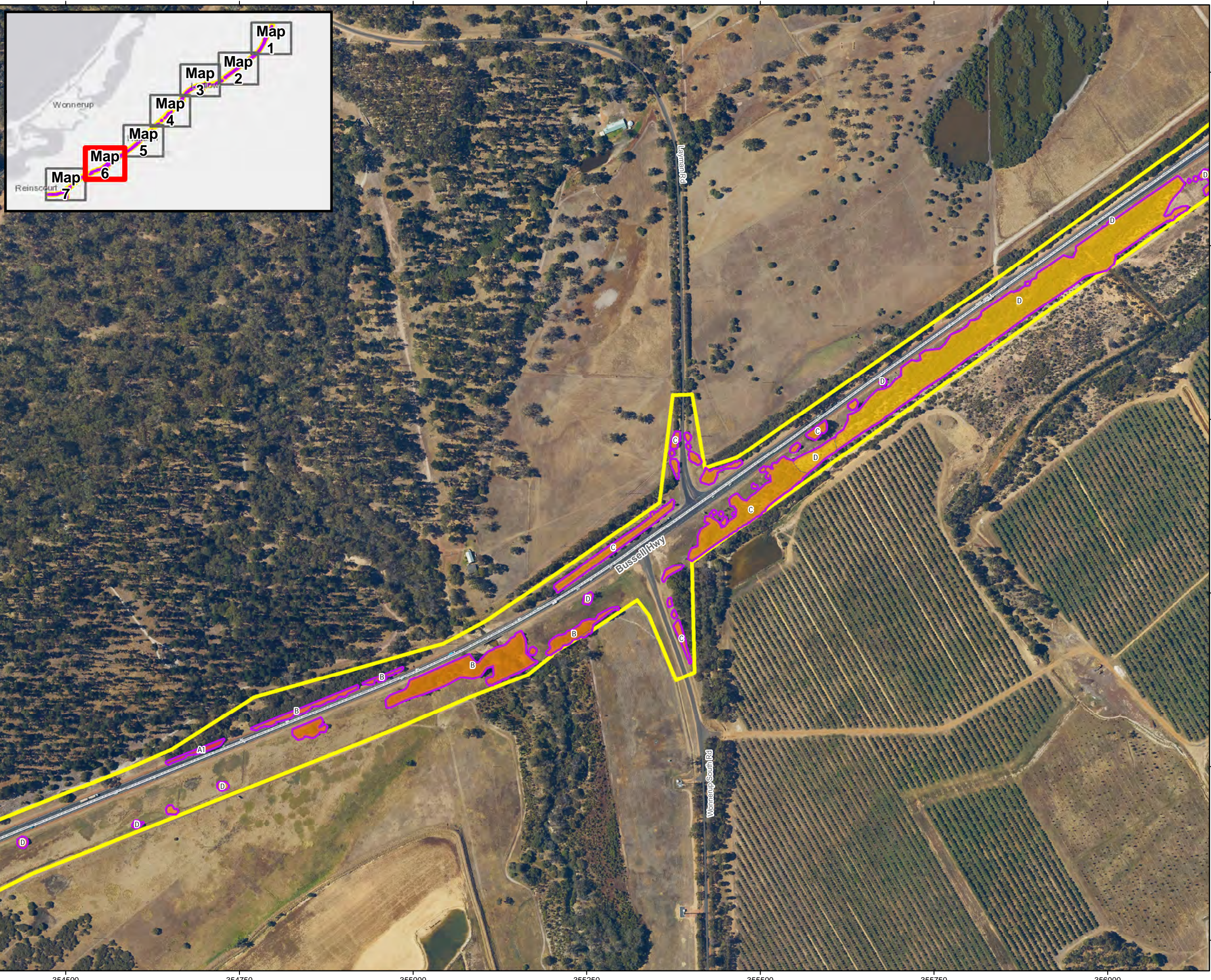
Scale 1:5,000

Datum: GCS GDA 1994

Projection: GDA 1994 MGA Zone 50

Date: 15/01/2021
 Status: Draft
 Figure: 4
 Sheet Size: A3
 Internal Reference: 21108493_1102_001_00 Fig 4_m6
 Drawn by: GSM
 Requested by: MP

Ver.	Comment	App.	Date



6276750
6276500
6276250
6276000
6275750
6275500

6276750
6276500
6276250
6276000
6275750
6275500

354500 354750 355000 355250 355500 355750 356000

352750 353000 353250 353500 353750 354000 354250



**H043 Bussell Hwy
[31.15 to 44.0 SLK]
Stage 2**

**Hutton to Sabina
Construct Second
Carriageway**

**Vegetation Units
mapped within the
proposed Clearing Area**

**Figure 4
Map 7**

Legend

- Proposal Area
- Proposed Clearing Area
- State Roads
- Other Roads

Vegetation Units

- A1
- A2
- B
- C
- D
- E1
- E2
- E2a
- E3
- E4
- F
- G
- H



0 25 50 100 150 200
Meters

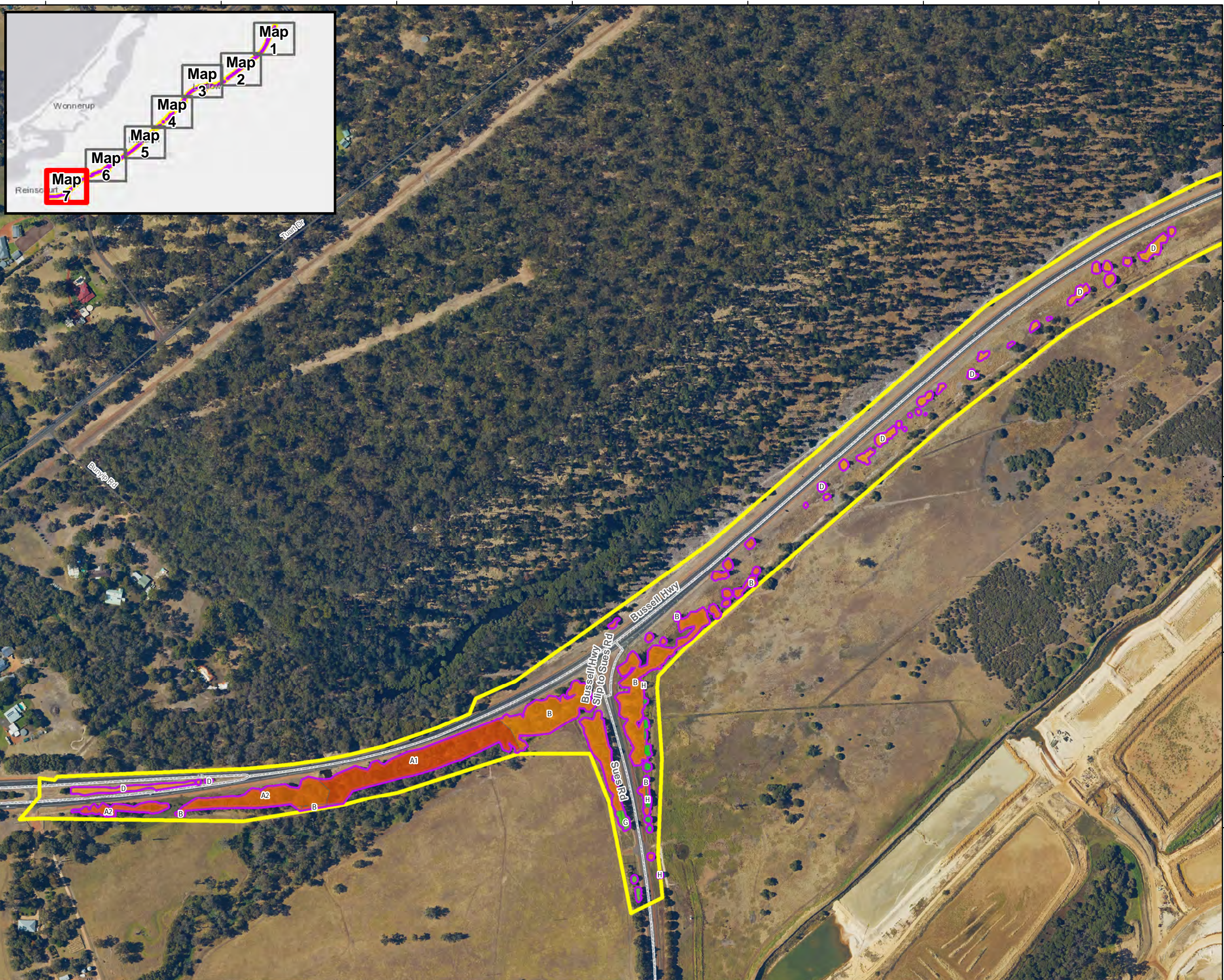
Scale 1:5,000

Datum: GCS GDA 1994

Projection: GDA 1994 MGA Zone 50

Date: 15/01/2021
 Status: Draft
 Figure: 4
 Sheet Size: A3
 Internal Reference: 21108493_1102_001_00 Fig 4_m7
 Drawn by: GSM
 Requested by: MP

Ver.	Comment	App.	Date



6275750
6275500
6275250
6275000
6274750

352750 353000 353250 353500 353750 354000 354250

**H043 Bussell Hwy
[31.15 to 44.0 SLK]
Stage 2**

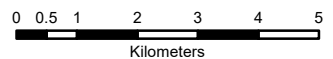
**Hutton to Sabina
Construct Second
Carriageway**

**Regional BC foraging and
breeding habitat**

Figure 5

Legend

- Proposal Area
- 10km Buffer
- BC Breeding Sites Within 10km
- CC Feeding Areas Within 10km
- State Roads
- Builtup Areas



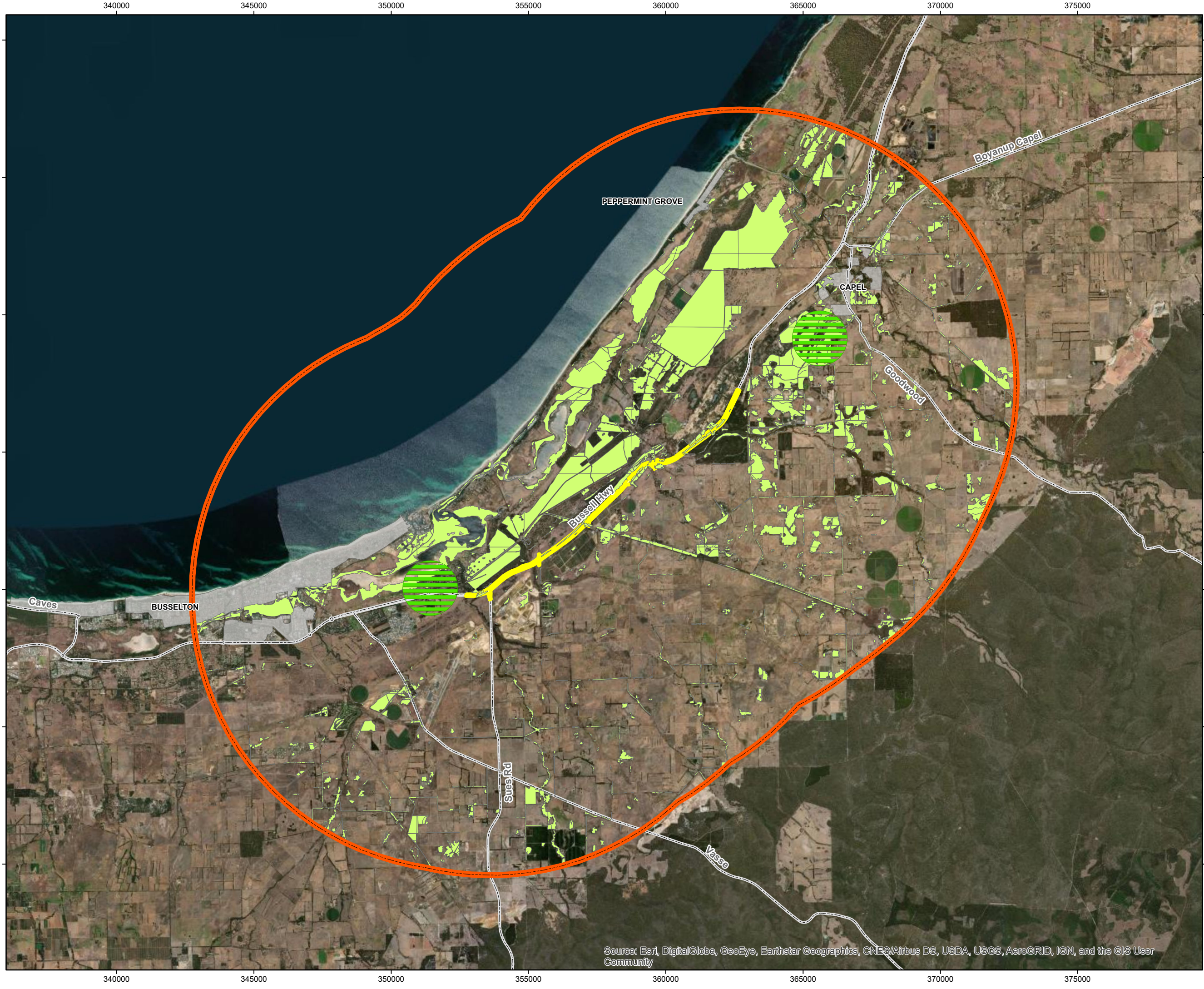
Scale 1:125,000

Datum: GCS GDA 1994

Projection: GDA 1994 MGA Zone 50

Date: 3/02/2021
 Status: Draft
 Figure: 5
 Sheet Size: A3
 Internal Reference: 21108493_1102_001_00 Fig 5
 Drawn by: GSM
 Requested by: MP

Ver.	Comment	App.	Date



**H043 Bussell Hwy
[31.15 to 44.0 SLK]
Stage 2**

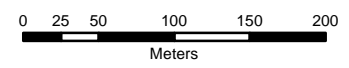
**Hutton to Sabina
Construct Second
Carriageway**

**Western Ringtail Possum
habitat and observations
within and outside the
proposed Clearing Area**

**Figure 6
Map 1**

Legend

- Proposal Area
 - Proposed Clearing Area
 - State Roads
 - Other Roads
 - Tuart Forest National Park
 - Western Ringtail Habitat (Biota 2020)
 - Cadastre
- Western Ringtail Observation (Biota 2020)**
- Inside Proposed Clearing Area
 - Outside Proposed Clearing Area
- Western Ringtail Observation (Biota 2019)**
- Previous WRP Surveys



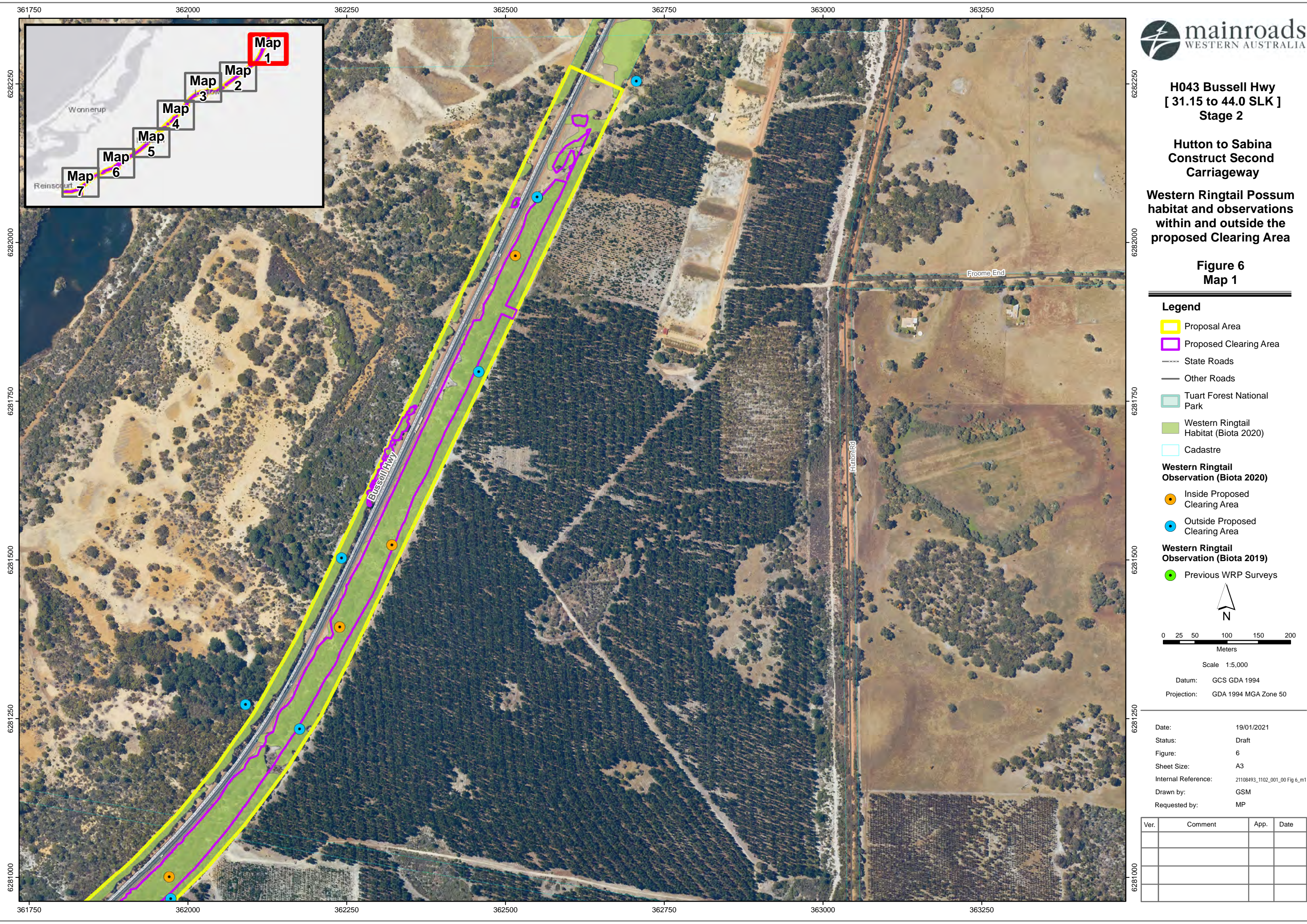
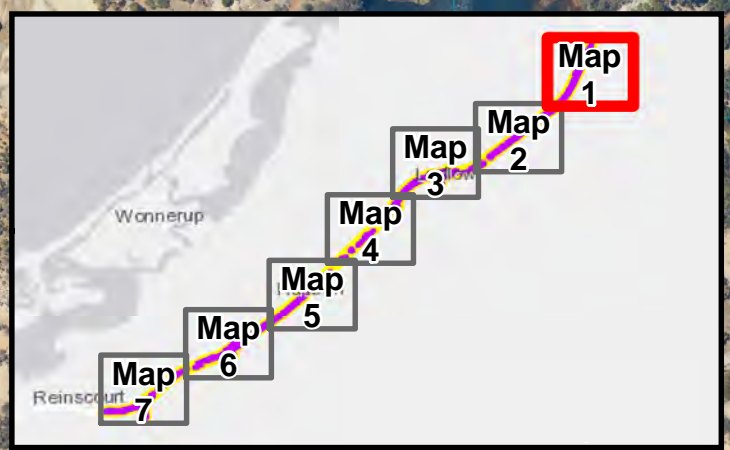
Scale 1:5,000

Datum: GCS GDA 1994

Projection: GDA 1994 MGA Zone 50

Date: 19/01/2021
 Status: Draft
 Figure: 6
 Sheet Size: A3
 Internal Reference: 21108493_1102_001_00 Fig 6_m1
 Drawn by: GSM
 Requested by: MP

Ver.	Comment	App.	Date



**H043 Bussell Hwy
[31.15 to 44.0 SLK]
Stage 2**

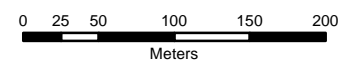
**Hutton to Sabina
Construct Second
Carriageway**

**Western Ringtail Possum
habitat and observations
within and outside the
proposed Clearing Area**

**Figure 6
Map 2**

Legend

- Proposal Area
 - Proposed Clearing Area
 - State Roads
 - Other Roads
 - Tuart Forest National Park
 - Western Ringtail Habitat (Biota 2020)
 - Cadastre
- Western Ringtail Observation (Biota 2020)**
- Inside Proposed Clearing Area
 - Outside Proposed Clearing Area
- Western Ringtail Observation (Biota 2019)**
- Previous WRP Surveys

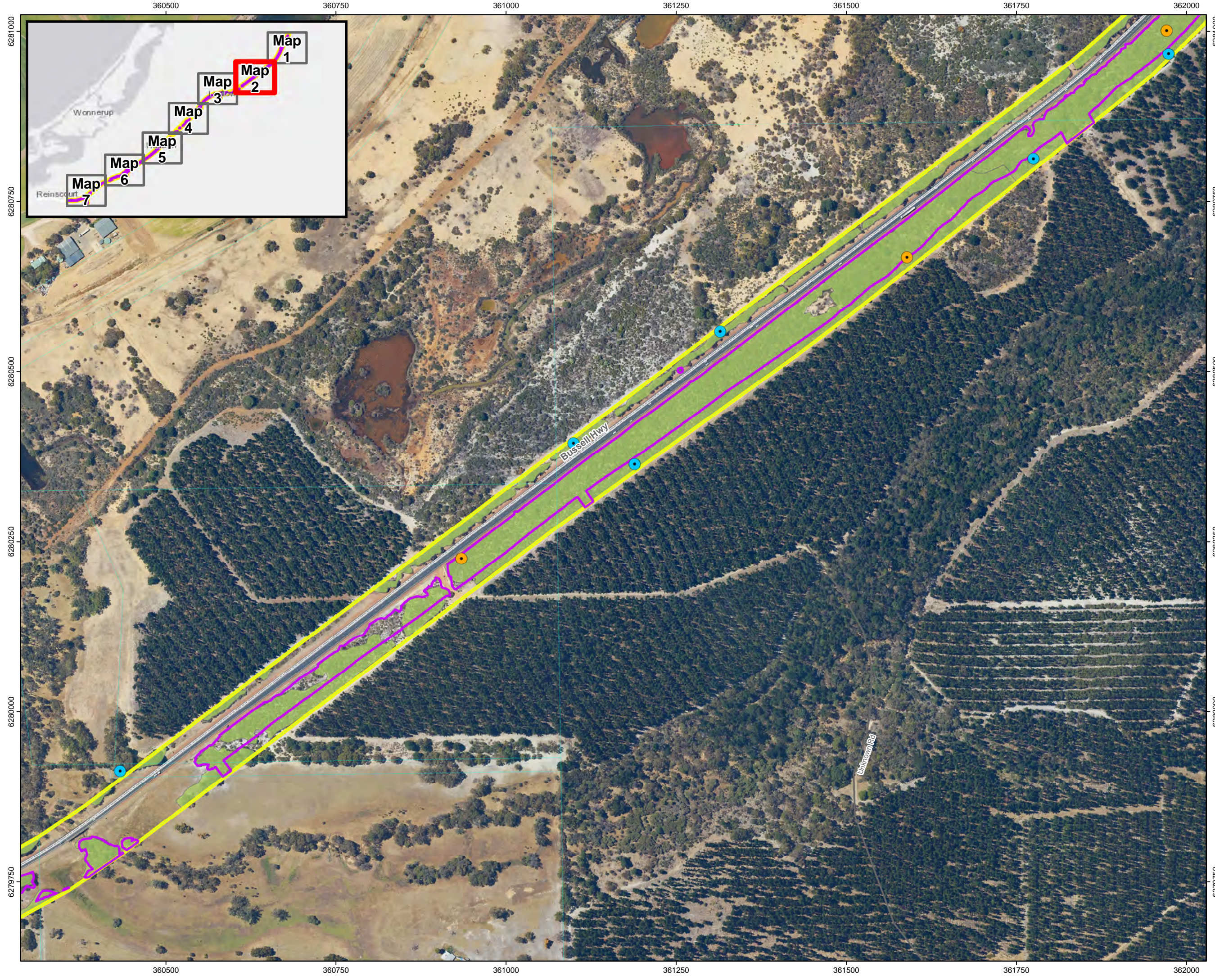
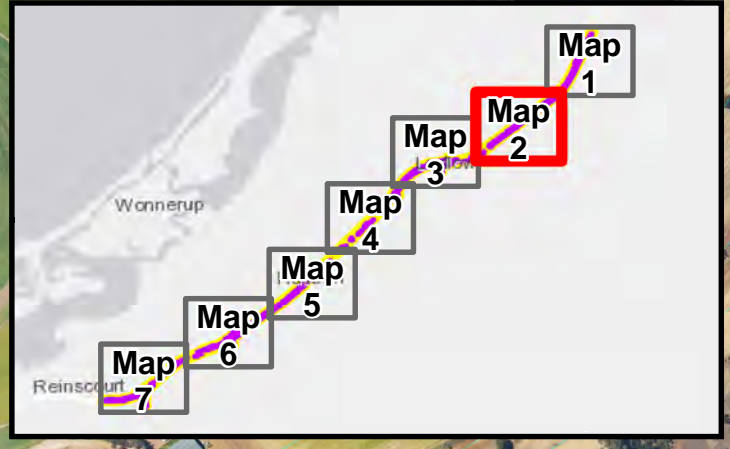


Scale 1:5,000

Datum: GCS GDA 1994
Projection: GDA 1994 MGA Zone 50

Date: 19/01/2021
Status: Draft
Figure: 6
Sheet Size: A3
Internal Reference: 21108493_1102_001_00 Fig 6_m2
Drawn by: GSM
Requested by: MP

Ver.	Comment	App.	Date



6281000
6280750
6280500
6280250
6280000
6279750

360500 360750 361000 361250 361500 361750 362000

Wannerup
Reinscourt

Bussell Hwy

Unknown Rd

**H043 Bussell Hwy
[31.15 to 44.0 SLK]
Stage 2**

**Hutton to Sabina
Construct Second
Carriageway**

**Western Ringtail Possum
habitat and observations
within and outside the
proposed Clearing Area**

**Figure 6
Map 3**

Legend

- Proposal Area
- Proposed Clearing Area
- State Roads
- Other Roads
- Tuart Forest National Park
- Western Ringtail Habitat (Biota 2020)
- Cadastre

**Western Ringtail
Observation (Biota 2020)**

- Inside Proposed Clearing Area
- Outside Proposed Clearing Area

**Western Ringtail
Observation (Biota 2019)**

- Previous WRP Surveys



0 25 50 100 150 200
Meters

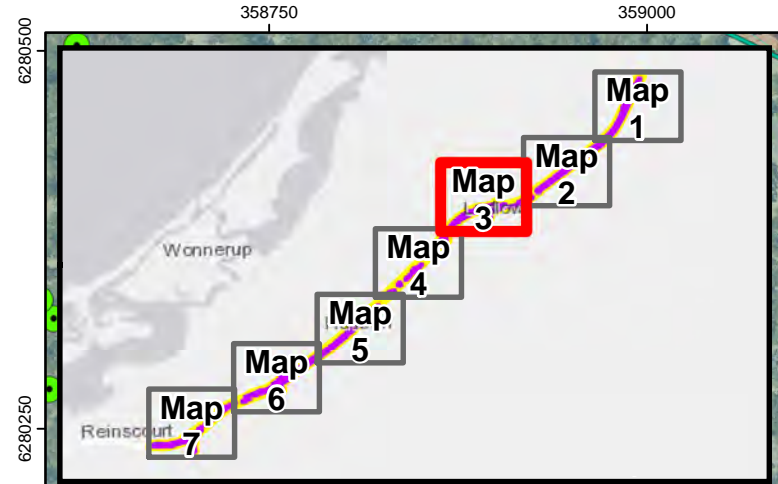
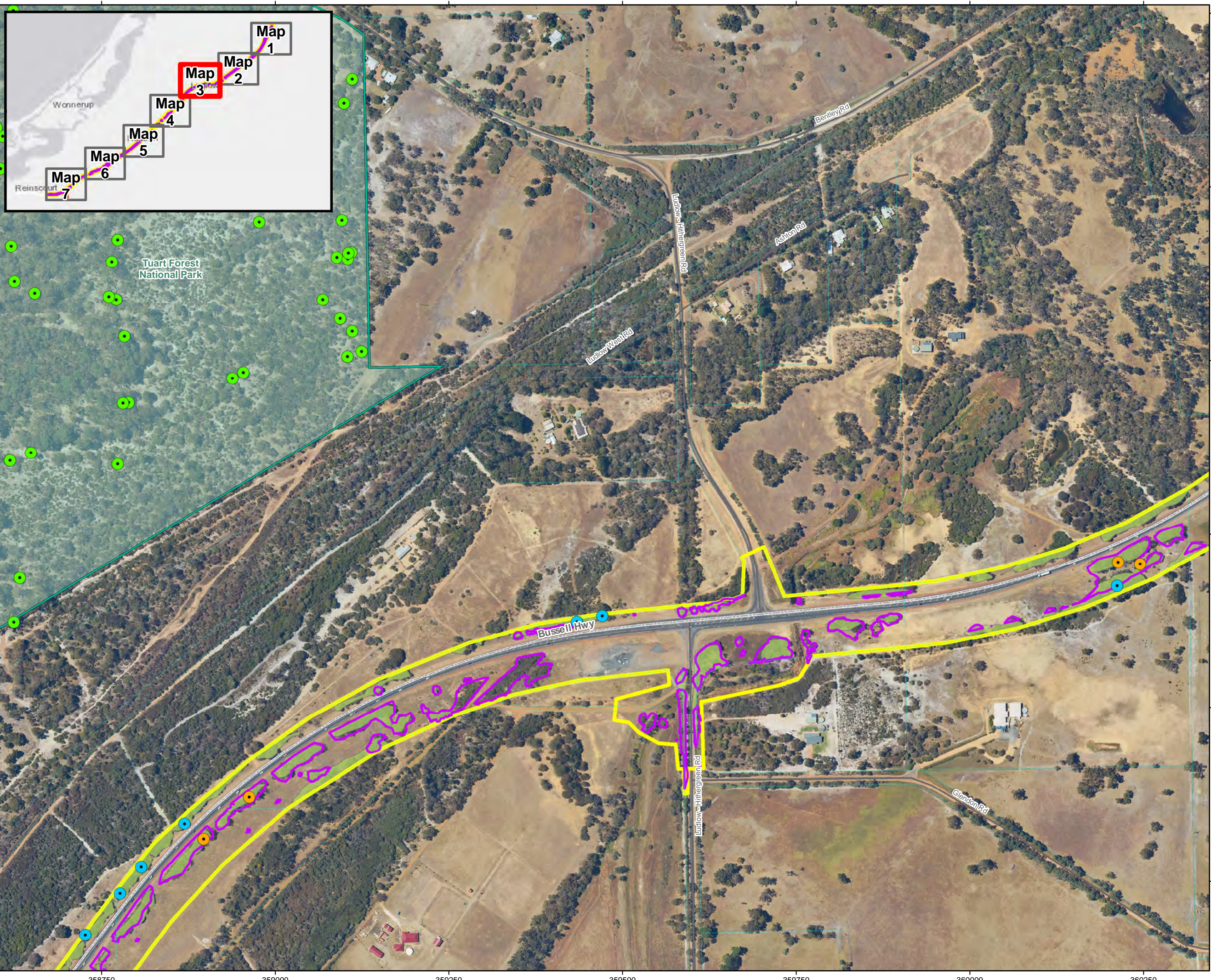
Scale 1:5,000

Datum: GCS GDA 1994

Projection: GDA 1994 MGA Zone 50

Date: 19/01/2021
 Status: Draft
 Figure: 6
 Sheet Size: A3
 Internal Reference: 21108493_1102_001_00 Fig 6_m3
 Drawn by: GSM
 Requested by: MP

Ver.	Comment	App.	Date



6280500
6280250
6280000
6279750
6279500
6279250

358750 359000 359250 359500 359750 360000 360250

**H043 Bussell Hwy
[31.15 to 44.0 SLK]
Stage 2**

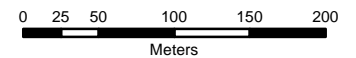
**Hutton to Sabina
Construct Second
Carriageway**

**Western Ringtail Possum
habitat and observations
within and outside the
proposed Clearing Area**

**Figure 6
Map 4**

Legend

- Proposal Area
 - Proposed Clearing Area
 - State Roads
 - Other Roads
 - Tuart Forest National Park
 - Western Ringtail Habitat (Biota 2020)
 - Cadastre
- Western Ringtail Observation (Biota 2020)**
- Inside Proposed Clearing Area
 - Outside Proposed Clearing Area
- Western Ringtail Observation (Biota 2019)**
- Previous WRP Surveys



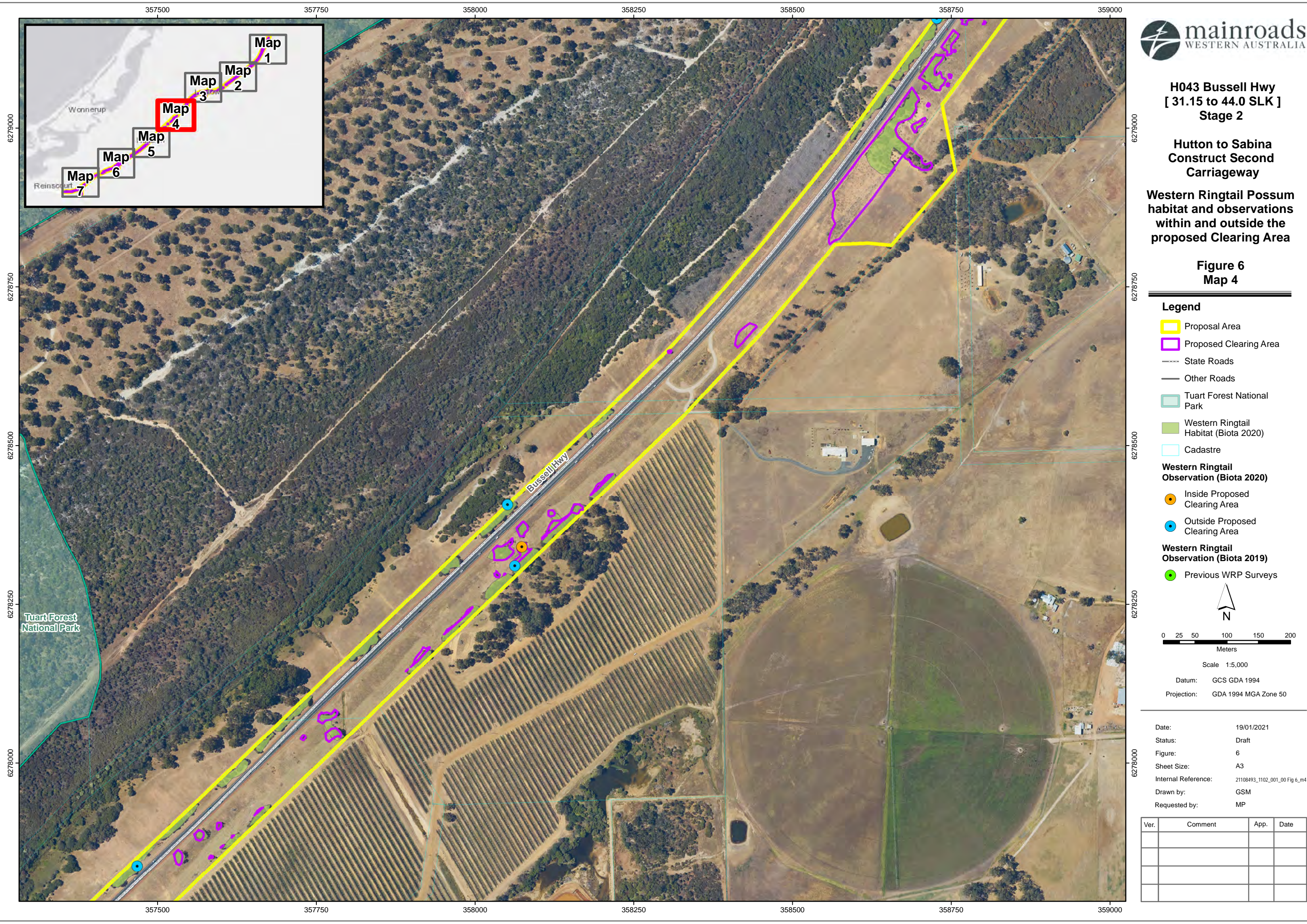
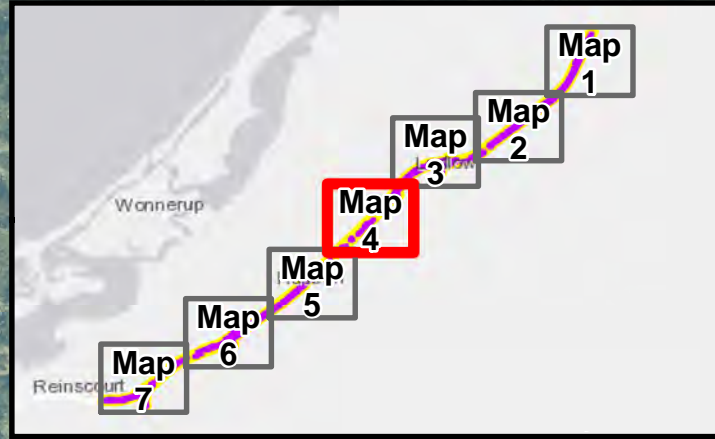
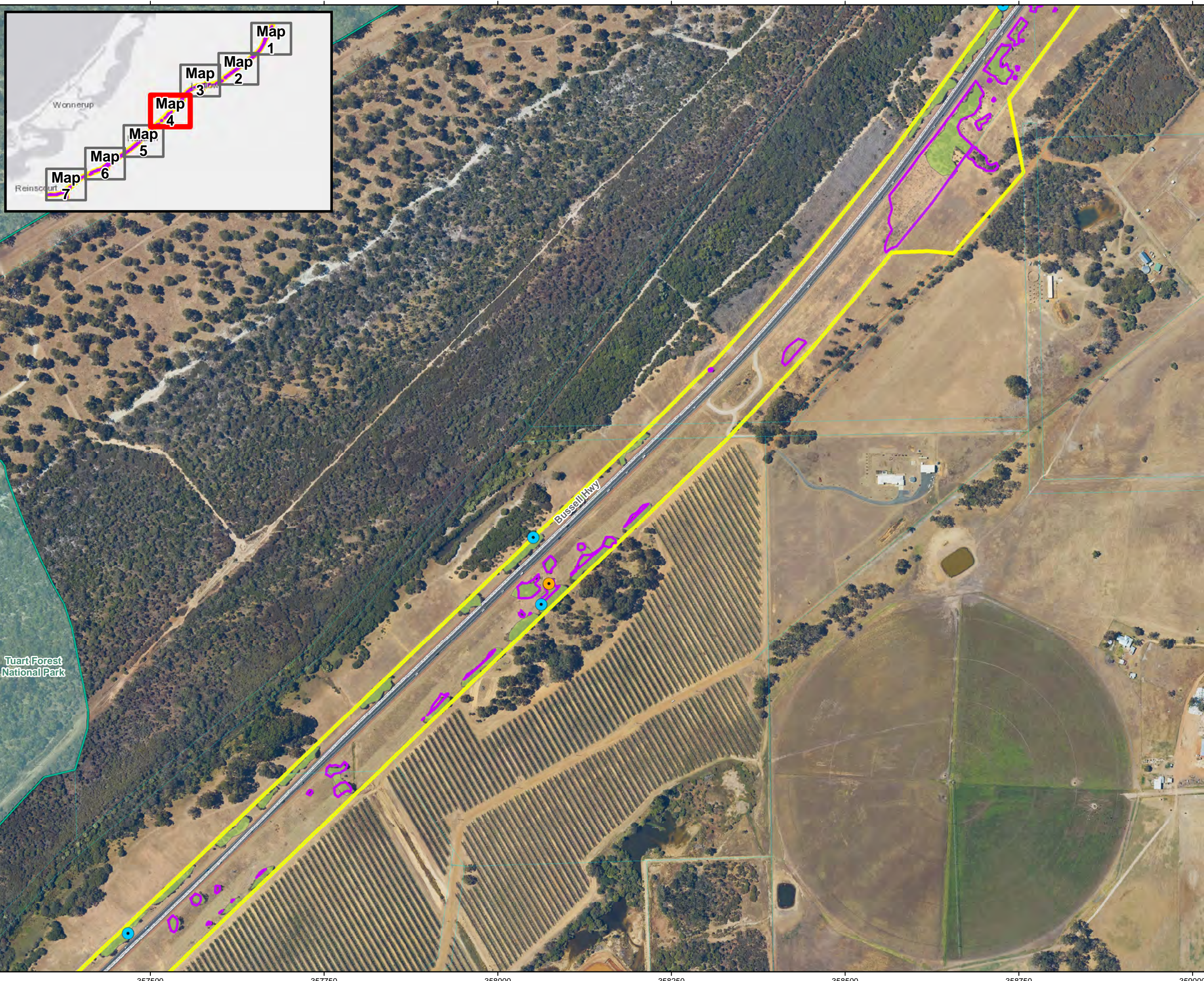
Scale 1:5,000

Datum: GCS GDA 1994

Projection: GDA 1994 MGA Zone 50

Date: 19/01/2021
 Status: Draft
 Figure: 6
 Sheet Size: A3
 Internal Reference: 21108493_1102_001_00 Fig 6_m4
 Drawn by: GSM
 Requested by: MP

Ver.	Comment	App.	Date



**H043 Bussell Hwy
[31.15 to 44.0 SLK]
Stage 2**

**Hutton to Sabina
Construct Second
Carriageway**

**Western Ringtail Possum
habitat and observations
within and outside the
proposed Clearing Area**

**Figure 6
Map 5**

Legend

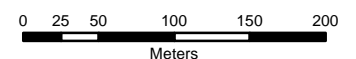
- Proposal Area
- Proposed Clearing Area
- State Roads
- Other Roads
- Tuart Forest National Park
- Western Ringtail Habitat (Biota 2020)
- Cadastre

**Western Ringtail
Observation (Biota 2020)**

- Inside Proposed Clearing Area
- Outside Proposed Clearing Area

**Western Ringtail
Observation (Biota 2019)**

- Previous WRP Surveys



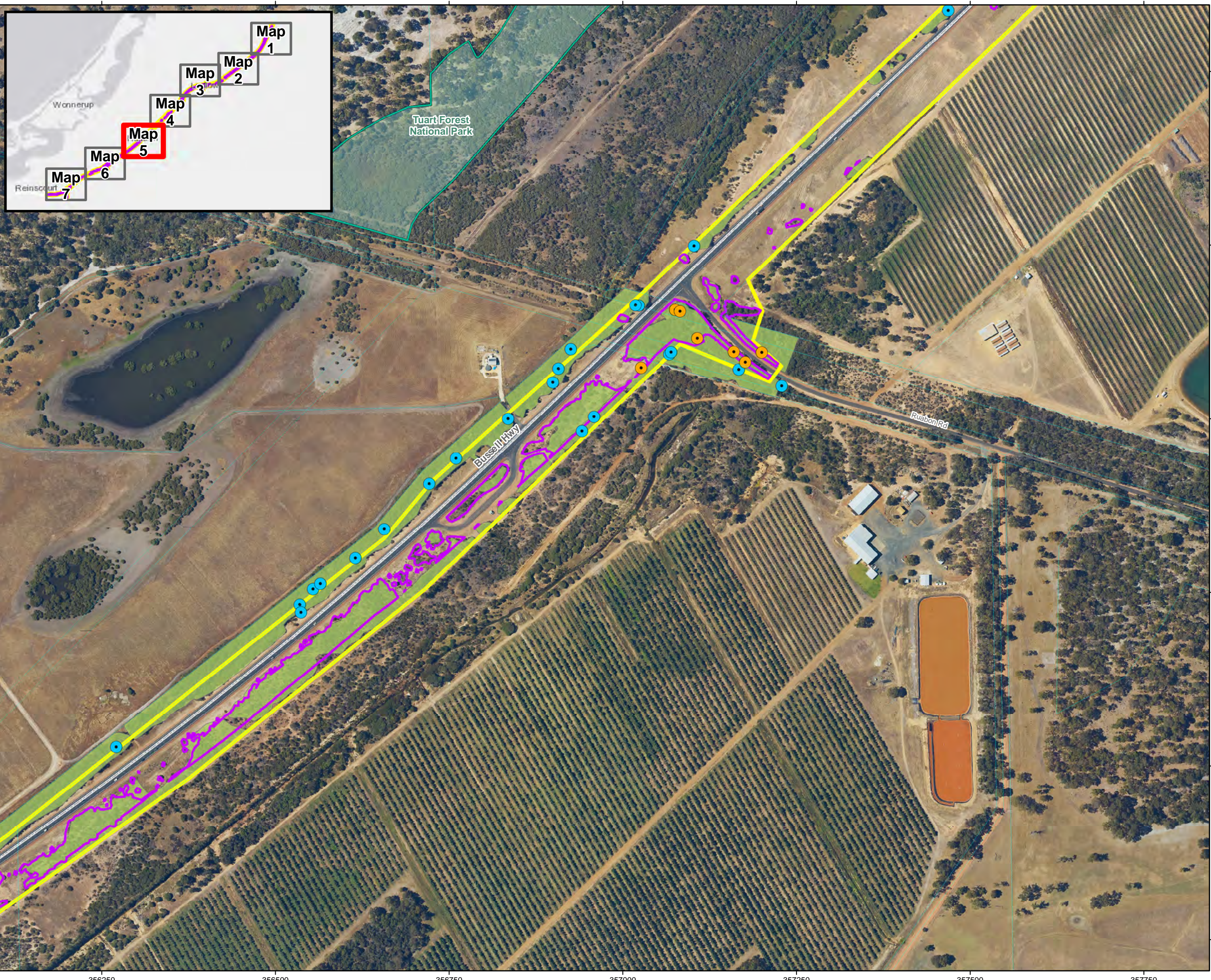
Scale 1:5,000

Datum: GCS GDA 1994

Projection: GDA 1994 MGA Zone 50

Date: 19/01/2021
 Status: Draft
 Figure: 6
 Sheet Size: A3
 Internal Reference: 21108493_1102_001_00 Fig 6_m5
 Drawn by: GSM
 Requested by: MP

Ver.	Comment	App.	Date



356250 356500 356750 357000 357250 357500 357750

627750 627750 627750 627750 627750 627750 627750

627250 627250 627250 627250 627250 627250 627250

627000 627000 627000 627000 627000 627000 627000

627650 627650 627650 627650 627650 627650 627650

627650 627650 627650 627650 627650 627650 627650

356250 356500 356750 357000 357250 357500 357750

356250 356500 356750 357000 357250 357500 357750

**H043 Bussell Hwy
[31.15 to 44.0 SLK]
Stage 2**

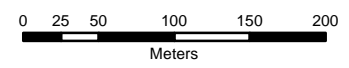
**Hutton to Sabina
Construct Second
Carriageway**

**Western Ringtail Possum
habitat and observations
within and outside the
proposed Clearing Area**

**Figure 6
Map 6**

Legend

- Proposal Area
 - Proposed Clearing Area
 - State Roads
 - Other Roads
 - Tuart Forest National Park
 - Western Ringtail Habitat (Biota 2020)
 - Cadastre
- Western Ringtail Observation (Biota 2020)**
- Inside Proposed Clearing Area
 - Outside Proposed Clearing Area
- Western Ringtail Observation (Biota 2019)**
- Previous WRP Surveys



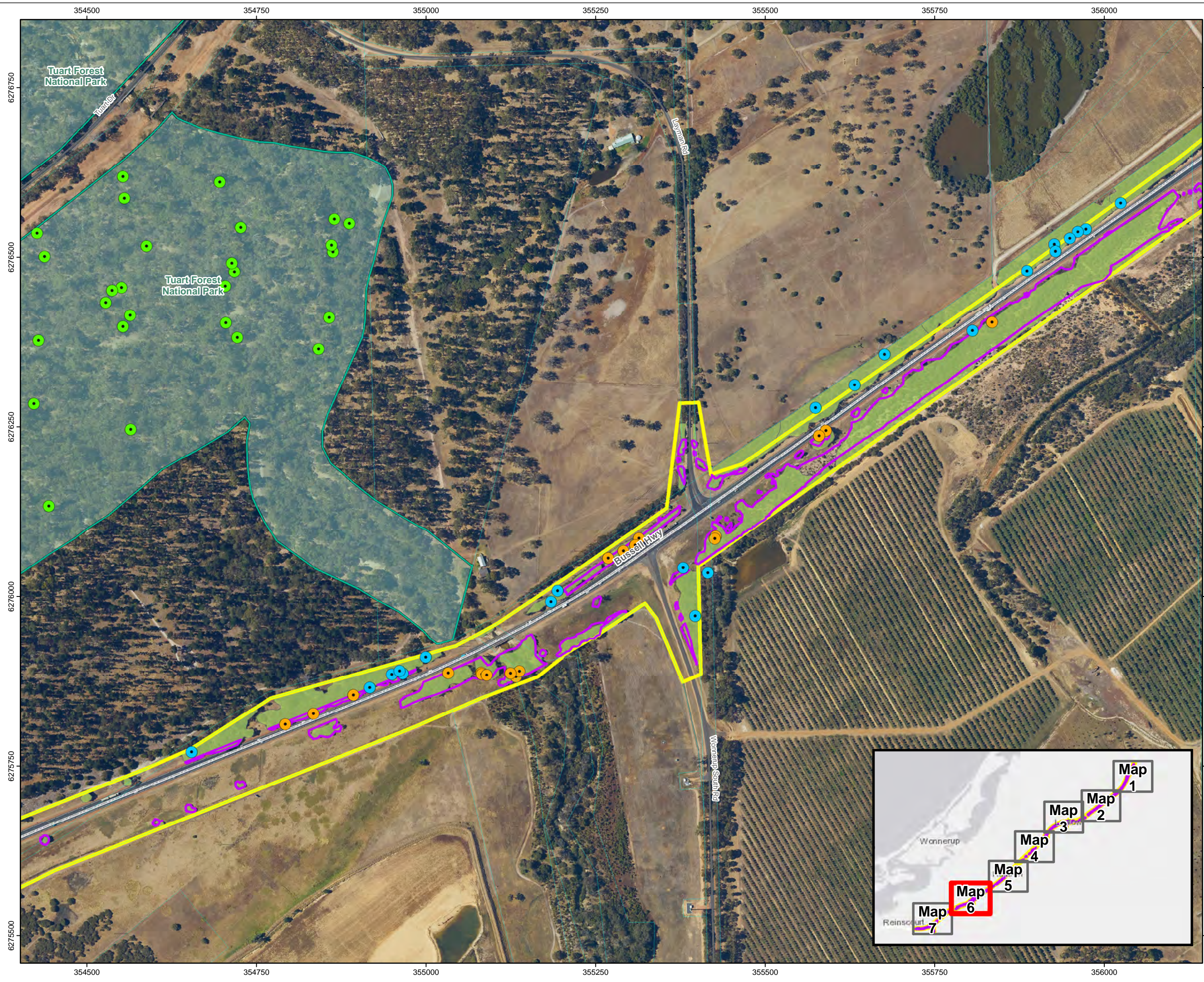
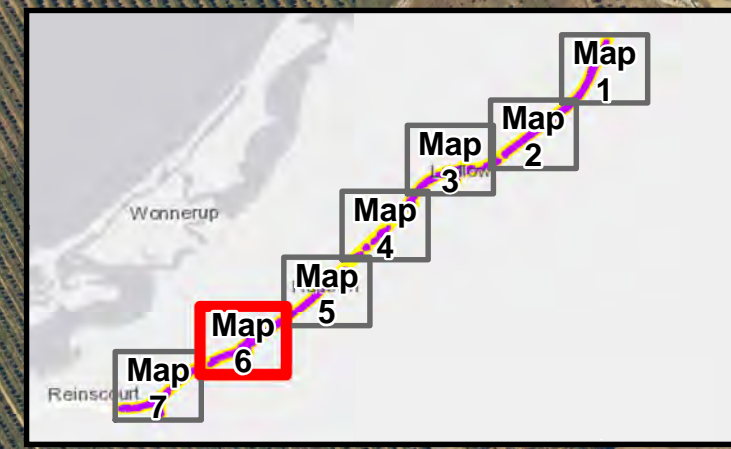
Scale 1:5,000

Datum: GCS GDA 1994

Projection: GDA 1994 MGA Zone 50

Date:	19/01/2021
Status:	Draft
Figure:	6
Sheet Size:	A3
Internal Reference:	21108493_1102_001_00 Fig 6_m6
Drawn by:	GSM
Requested by:	MP

Ver.	Comment	App.	Date

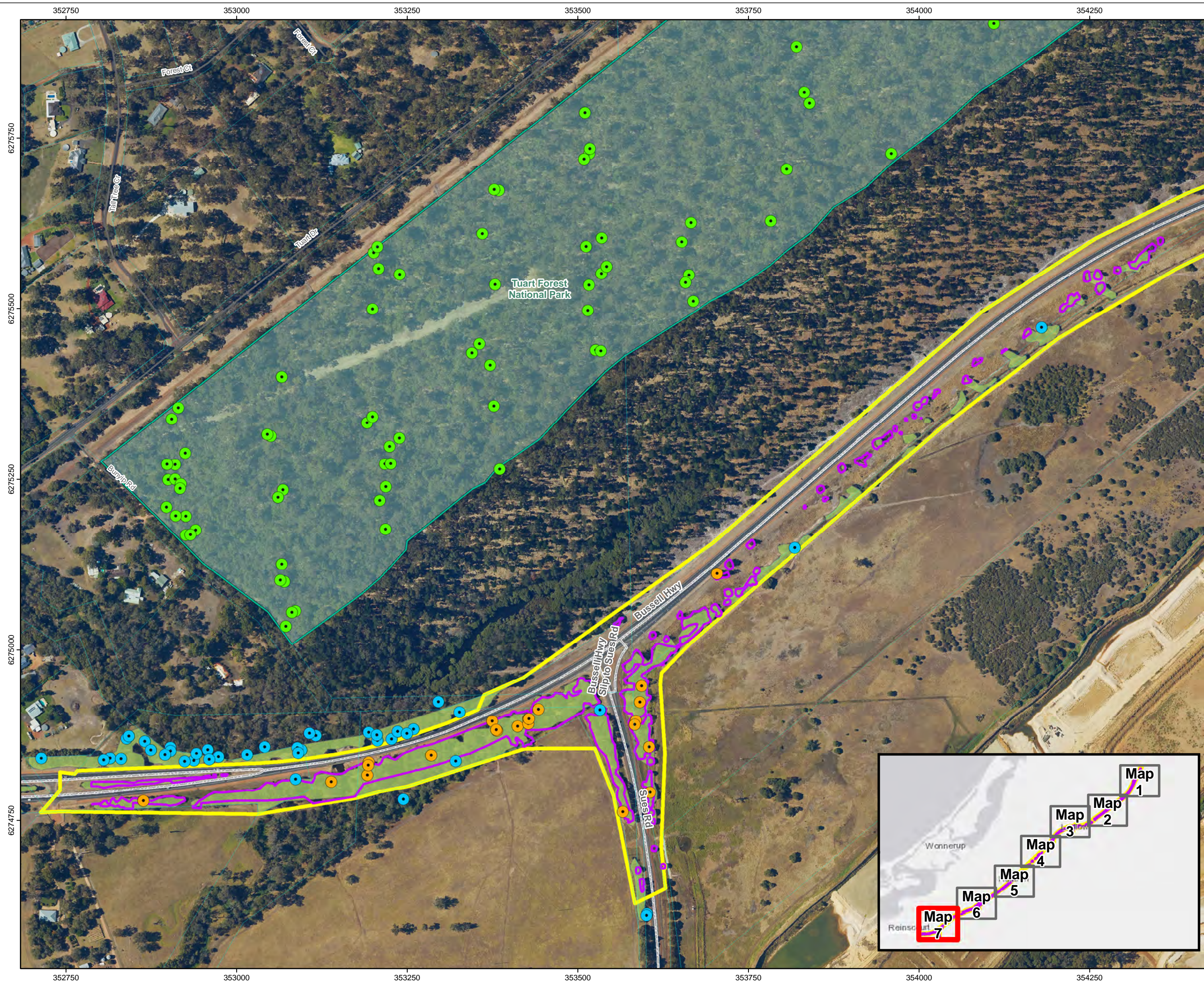


**H043 Bussell Hwy
[31.15 to 44.0 SLK]
Stage 2**

**Hutton to Sabina
Construct Second
Carriageway**

**Western Ringtail Possum
habitat and observations
within and outside the
proposed Clearing Area**

**Figure 6
Map 7**



Legend

- Proposal Area
- Proposed Clearing Area
- State Roads
- Other Roads
- Tuart Forest National Park
- Western Ringtail Habitat (Biota 2020)
- Cadastre

Western Ringtail Observation (Biota 2020)

- Inside Proposed Clearing Area
- Outside Proposed Clearing Area

Western Ringtail Observation (Biota 2019)

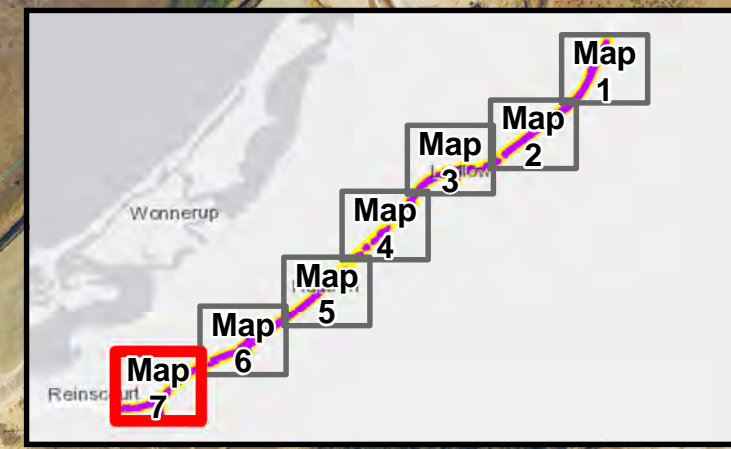
- Previous WRP Surveys

N

0 25 50 100 150 200
Meters

Scale: 1:5,000

Datum: GCS GDA 1994
Projection: GDA 1994 MGA Zone 50



Date: 19/01/2021
Status: Draft
Figure: 6
Sheet Size: A3
Internal Reference: 21108493_1102_001_00 Fig 6_m7
Drawn by: GSM
Requested by: MP

Ver.	Comment	App.	Date

353000 354000 355000 356000 357000 358000 359000 360000 361000 362000



**H043 Bussell Hwy
[31.15 to 44.0 SLK]
Stage 2**

**Hutton to Sabina
Construct Second
Carriageway**

**WRP Core and
Supporting Habitat
Zones**

Figure 7

Legend

- WRP Support Habitat
- WRP Core Habitat
- Proposal Area
- State Roads
- Other Roads



0 125 250 500 750 1,000
Meters

Scale 1:30,000

Datum: GCS GDA 1994
Projection: GDA 1994 MGA Zone 50

Date:	15/01/2021
Status:	Draft
Figure:	7
Sheet Size:	A3
Internal Reference:	21108493_1102_001_00 Fig 7
Drawn by:	GSM
Requested by:	MP

Ver.	Comment	App.	Date



353000 354000 355000 356000 357000 358000 359000 360000 361000 362000

6282000
6281000
6280000
6279000
6278000
6277000
6276000
6275000

6282000
6281000
6280000
6279000
6278000
6277000
6276000
6275000

**H043 Bussell Hwy
[31.15 to 44.0 SLK]
Stage 2**

**Hutton to Sabina
Construct Second
Carriageway**

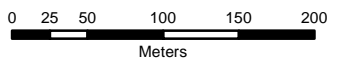
**Apparent WRP Corridor
and Indicative
Fauna Bridge Locations**

Figure 8

Map 1

Legend

- Fauna Bridge Location
- Fauna Corridor
- Proposal Area
- Cadastre
- State Roads
- Other Roads
- Waterway



Scale 1:5,000

Datum: GCS GDA 1994
Projection: GDA 1994 MGA Zone 50

Date: 19/01/2021
Status: Draft
Figure: 7
Sheet Size: A3
Internal Reference: 21108493_1102_001_00 Fig 8 Map 1
Drawn by: GSM
Requested by: MP

Ver.	Comment	App.	Date



352250 352500 352750 353000 353250 353500 353750

6275500
6275250
6275000
6274750
6274500
6274250

352250 352500 352750 353000 353250 353500 353750

**H043 Bussell Hwy
[31.15 to 44.0 SLK]
Stage 2**







**Hutton to Sabina
Construct Second
Carriageway**

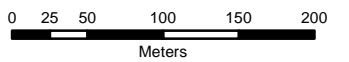
**Apparent WRP Corridor
and Indicative
Fauna Bridge Locations**

Figure 8

Map 2

Legend

-  Fauna Bridge Location
-  Proposal Area
-  Cadastre
-  State Roads
-  Other Roads
-  Waterway



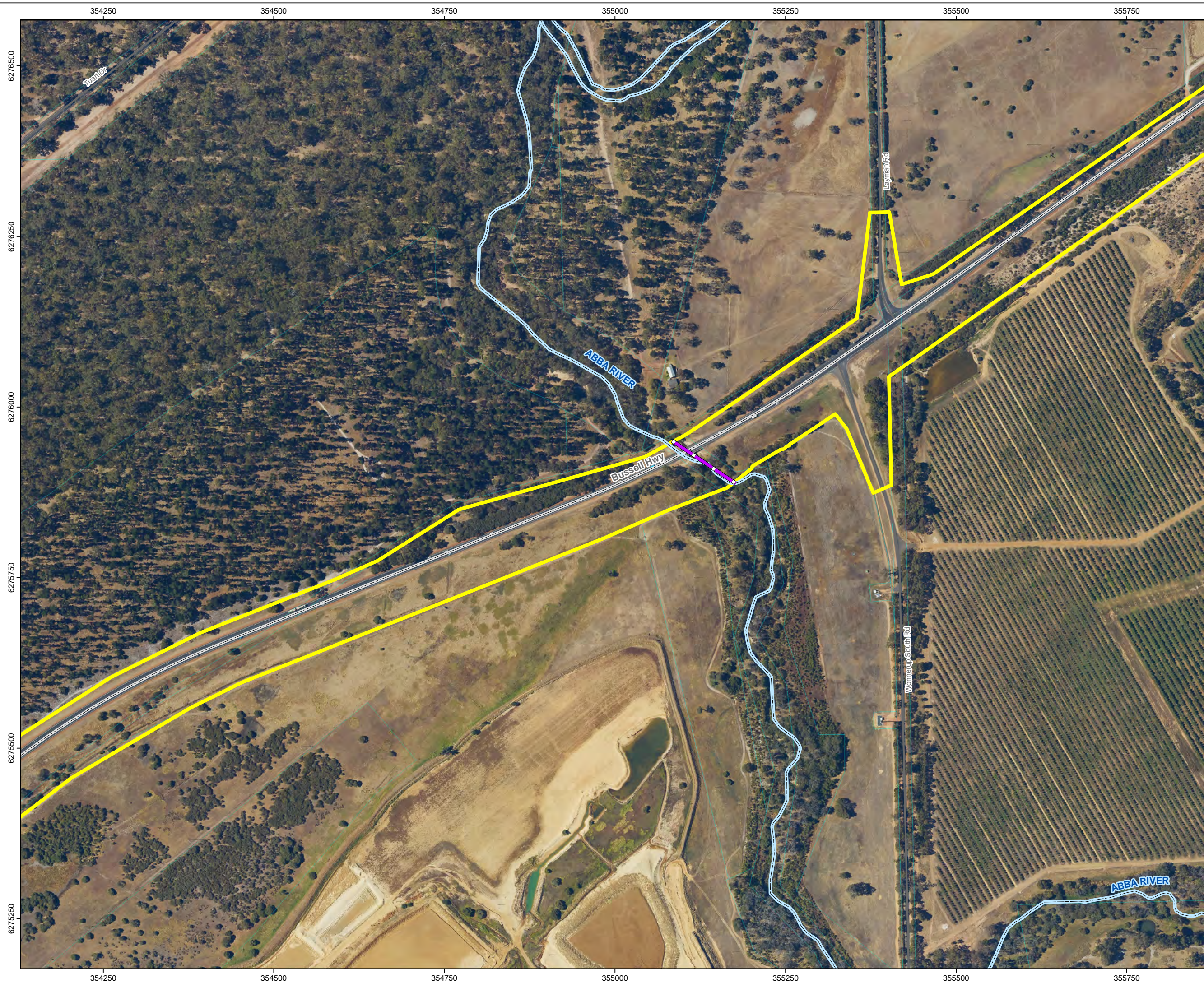
Scale 1:5,000

Datum: GCS GDA 1994

Projection: GDA 1994 MGA Zone 50

Date: 19/01/2021
 Status: Draft
 Figure: 7
 Sheet Size: A3
 Internal Reference: 21108493_1102_001_00 Fig 8 Map 2
 Drawn by: GSM
 Requested by: MP

Ver.	Comment	App.	Date



**H043 Bussell Hwy
[31.15 to 44.0 SLK]
Stage 2**

**Hutton to Sabina
Construct Second
Carriageway**

**Tuart Woodlands TEC
Mapped Within and
Adjacent to Proposed
Clearing Area**

Figure 9

Legend

- Tuart Woodlands TEC
- Proposed Area
- State Roads



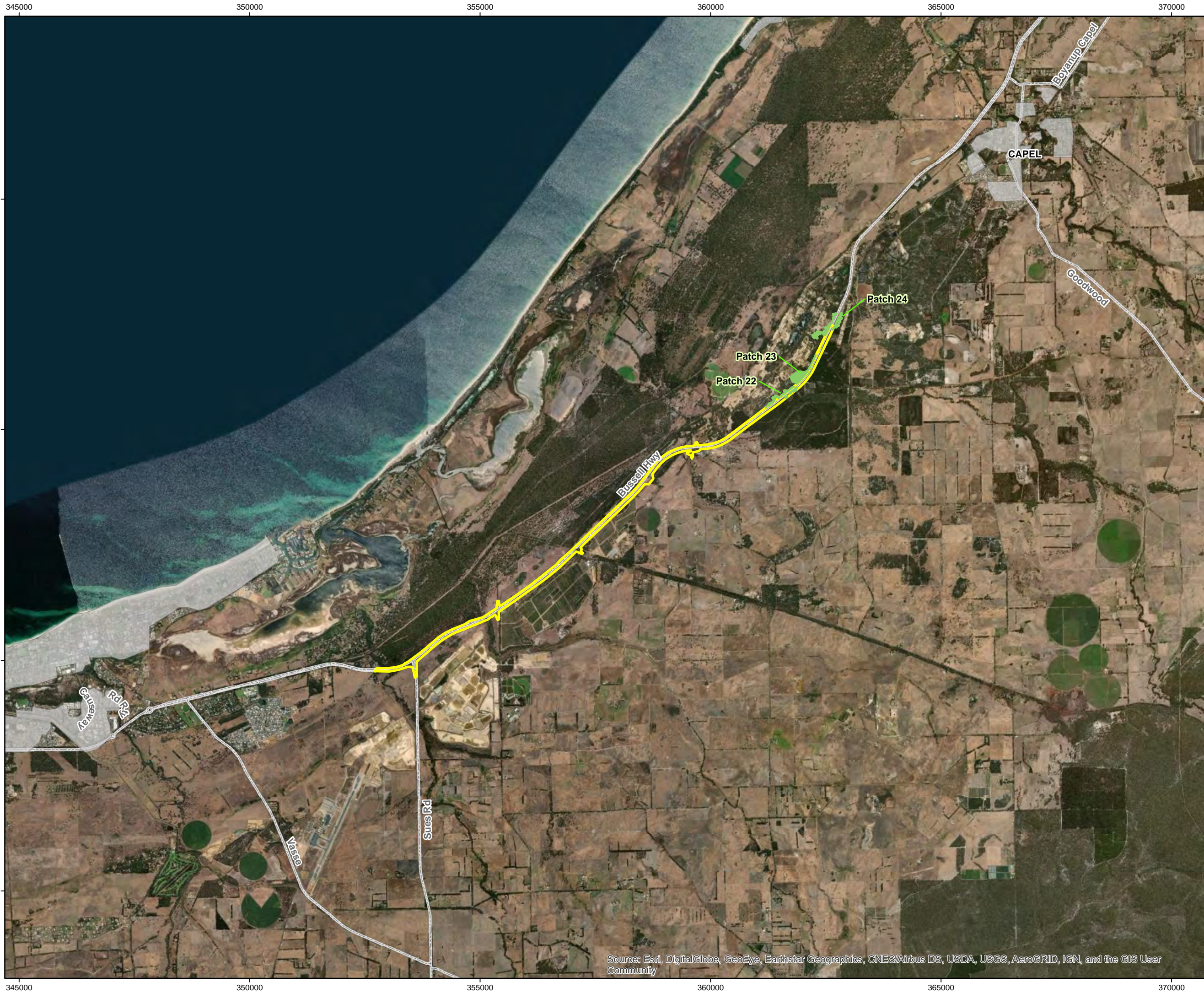
Scale 1:75,000

Datum: GCS GDA 1994

Projection: GDA 1994 MGA Zone 50

Date: 19/01/2021
 Status: Rev 1
 Figure: 7
 Sheet Size: A3
 Internal Reference: 21108493_1102_001_00 Fig 9
 Drawn by: GSM
 Requested by: MP

Ver.	Comment	App.	Date



**H043 Bussell Hwy
[31.15 to 44.0 SLK]
Stage 2**

**Hutton to Sabina
Construct Second
Carriageway**

**Predicted Occurrence of
Tuart Woodlands TEC**

Figure 10

Legend

-  Proposed Area
-  State Roads
-  Tuart Woodlands TEC



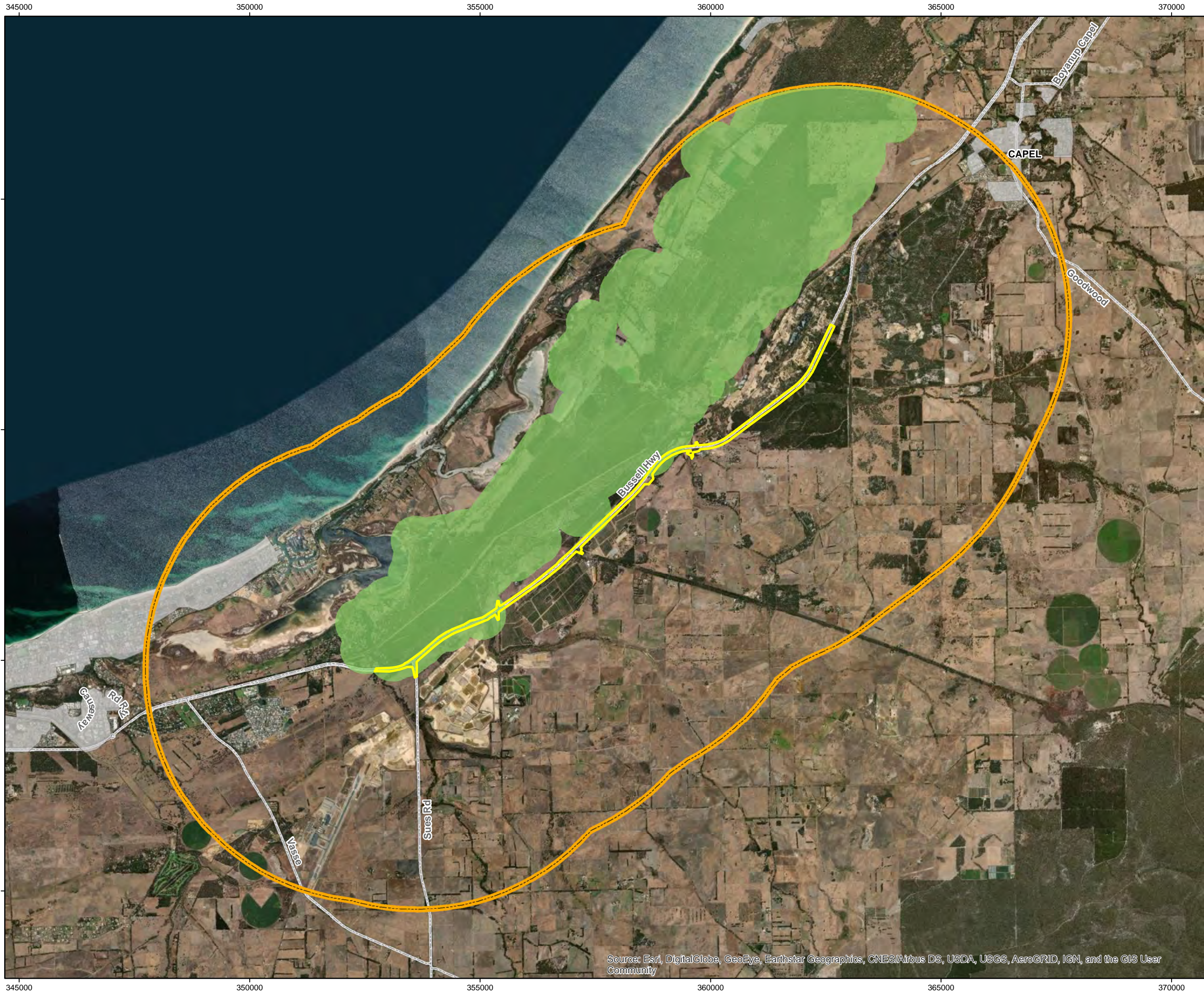
Scale 1:75,000

Datum: GCS GDA 1994

Projection: GDA 1994 MGA Zone 50

Date: 19/01/2021
 Status: Rev 1
 Figure: 7
 Sheet Size: A3
 Internal Reference: 21108493_1102_001_00 Fig 10
 Drawn by: GSM
 Requested by: MP

Ver.	Comment	App.	Date



**H043 Bussell Hwy
[31.15 to 44.0 SLK]
Stage 2**

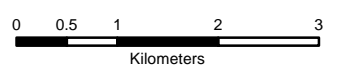
**Hutton to Sabina
Construct Second
Carriageway**

**Vasse-Wonnerup
Ramsar Wetland System
in relation to the
Proposal Area**

Figure 11

Legend

-  Ramsar Wetlands
-  Proposal Area
-  State Roads
-  Builtup Areas

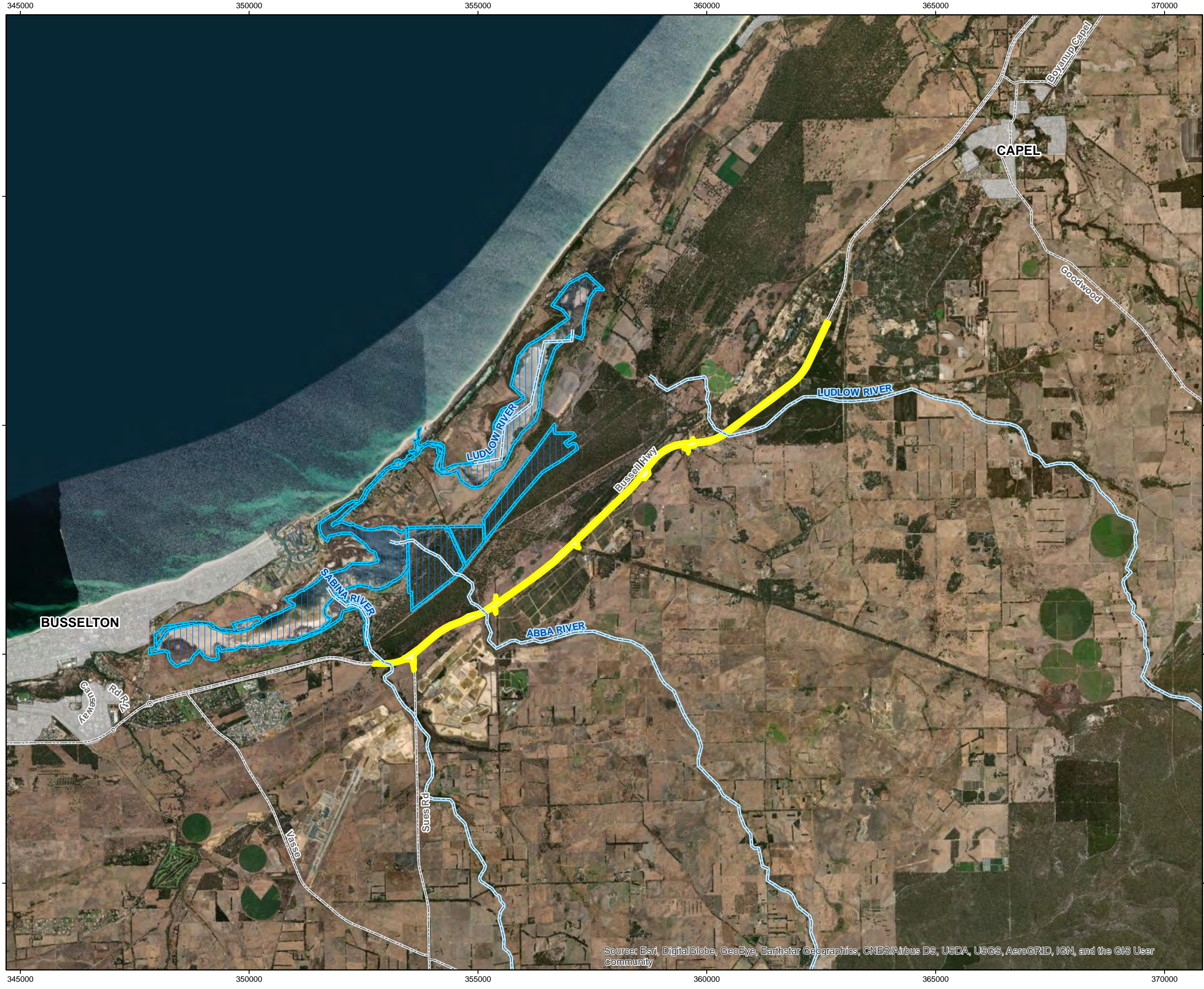


Scale 1:75,000

Datum: GCS GDA 1994
Projection: GDA 1994 MGA Zone 50

Date: 19/01/2021
Status: Draft
Figure: 12
Sheet Size: A3
Internal Reference: 21108493_1102_001_00 Fig 11
Drawn by: GSM
Requested by: MP

Ver.	Comment	App.	Date



Source: Esri, DigitalGlobe, GeoEye, Earthstar Geographics, CNES/Airbus DS, USDA, USGS, AeroGRID, IGN, and the GIS User Community