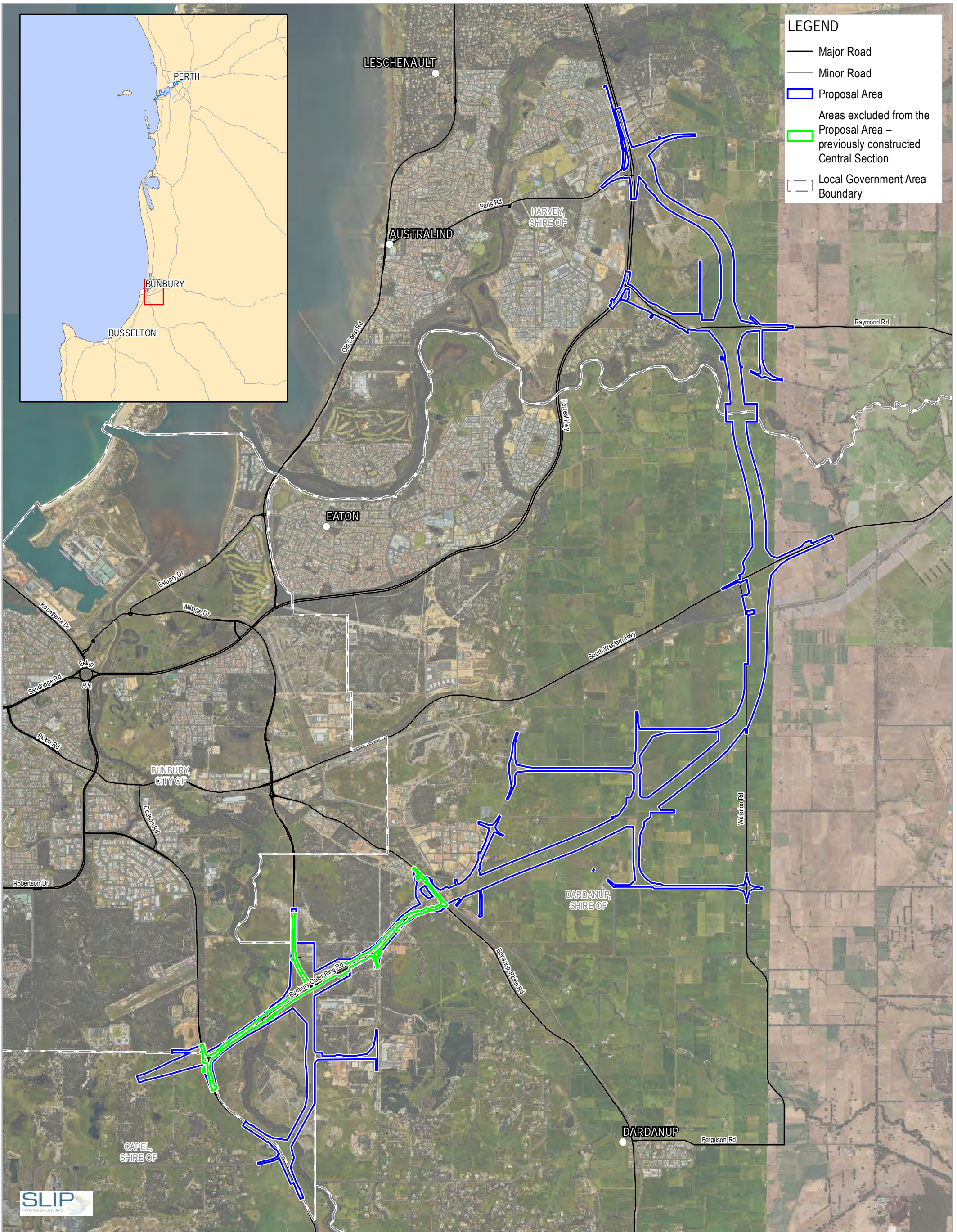


# Figures

- Figure 1 Proposal Area
- Figure 2 Design Drawings
- Figure 3 Land Use Type
- Figure 4 BORR North Section Western Corridor and alternative Eastern Corridor
- Figure 5 Vegetation Types within the Proposal Area
- Figure 6 TEC extent within the Proposal Area
- Figure 7 TEC extent adjacent to the Proposal Area
- Figure 8 Distribution of Regional Black Cockatoo Foraging Habitat, Nesting Sites and Roosting Sites identified by DBCA
- Figure 9 Distribution of Black Cockatoo habitat within the Proposal Area with suitable DBH trees and nesting hollows shown
- Figure 10 Distribution of Western Ringtail Possums with habitat types and extent within the Proposal Area
- Figure 11 Black-stripe Minnow observations and habitat extent within the Proposal Area
- Figure 12 Carter's Freshwater Mussel observations and habitat extent within the Proposal Area
- Figure 13 Flora and vegetation studies undertaken for the Proposal
- Figure 14 Tall Donkey Orchid (*Diuris drummondii*), Glossy-leafed Hammer Orchid (*Drakaea elastica*) and Keighery's Eleocharis (*Eleocharis keigheryi*) populations within a 2 km of the Proposal Area
- Figure 15 WRP connectivity map showing fauna bridges and underpasses
- Figure 16 Proposed Offset Areas



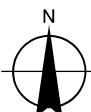
**LEGEND**

- Major Road
- Minor Road
- ▭ Proposal Area
- ▭ Areas excluded from the Proposal Area – previously constructed Central Section
- - - Local Government Area Boundary



Paper Size ISO A3  
 0 0.5 1 1.5 2  
 Kilometres

Map Projection: Transverse Mercator  
 Horizontal Datum: GDA 1994  
 Grid: GDA 1994 Perth Coastal Grid 1994

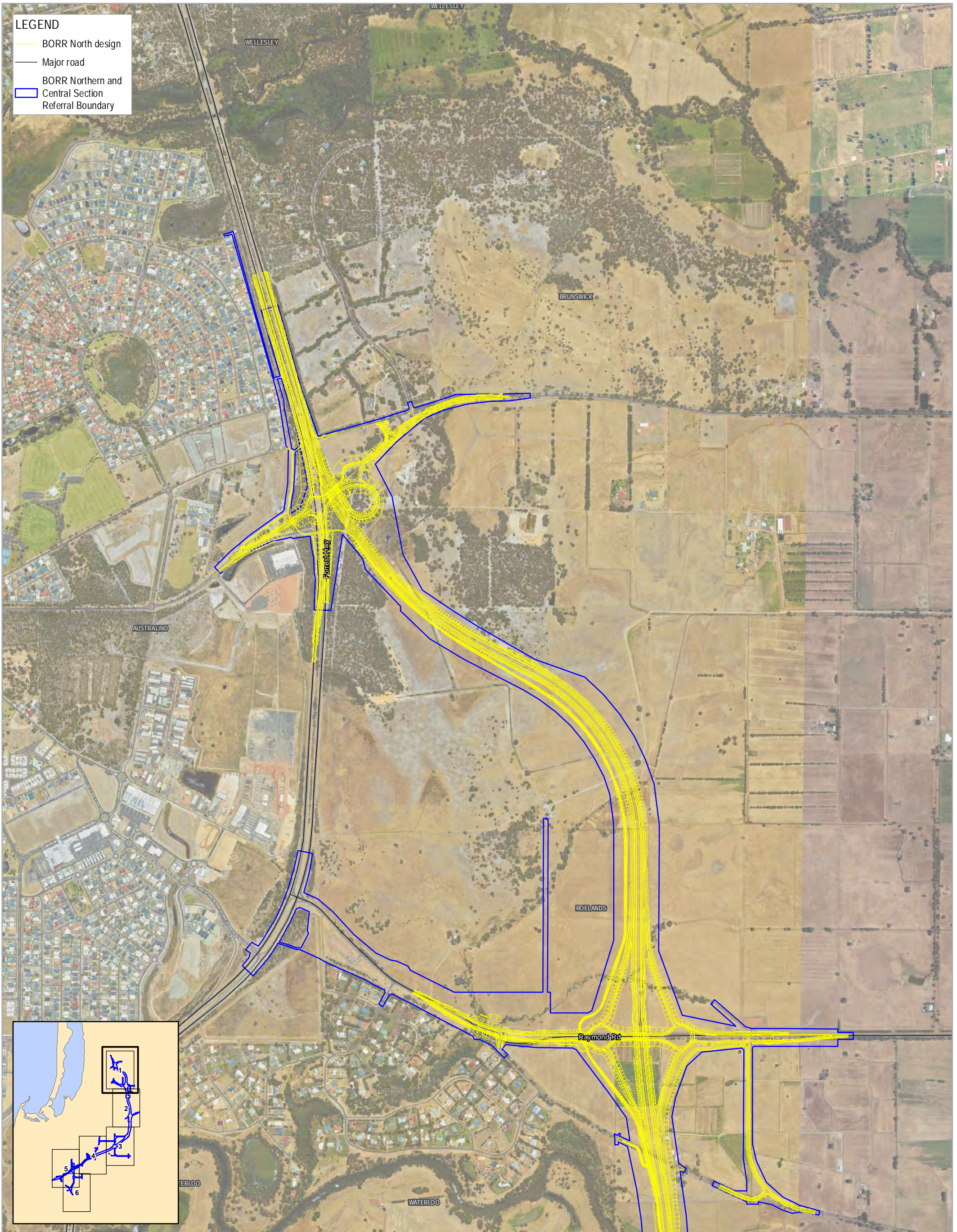


Main Roads Western Australia  
 Bunbury Outer Ring Road Northern and Central Section  
 EPBC Referral

Project No. 61-37041  
 Revision No. 0  
 Date 13/02/2020

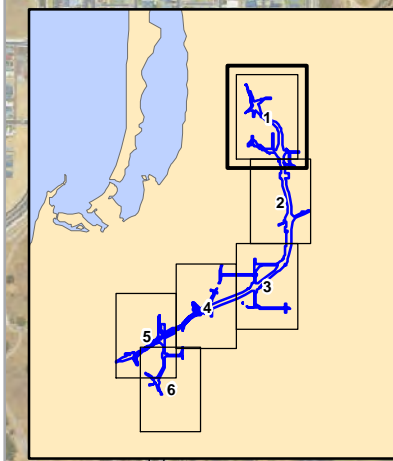
Proposal Area

FIGURE 1



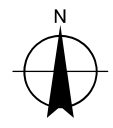
**LEGEND**

- BORR North design
- Major road
- BORR Northern and Central Section Referral Boundary



Paper Size ISO A3  
 0 100 200 300 400  
 Metres

Map Projection: Transverse Mercator  
 Horizontal Datum: GDA 1994  
 Grid: GDA 1994 Perth Coastal Grid 1994



Main Roads Western Australia  
 Bunbury Outer Ring Road Northern and Central Section  
 EPBC Referral

Project No. 61-37041  
 Revision No. 0  
 Date 13/02/2020




Design drawings

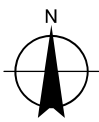

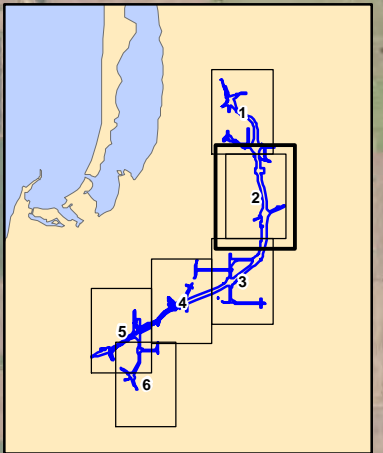
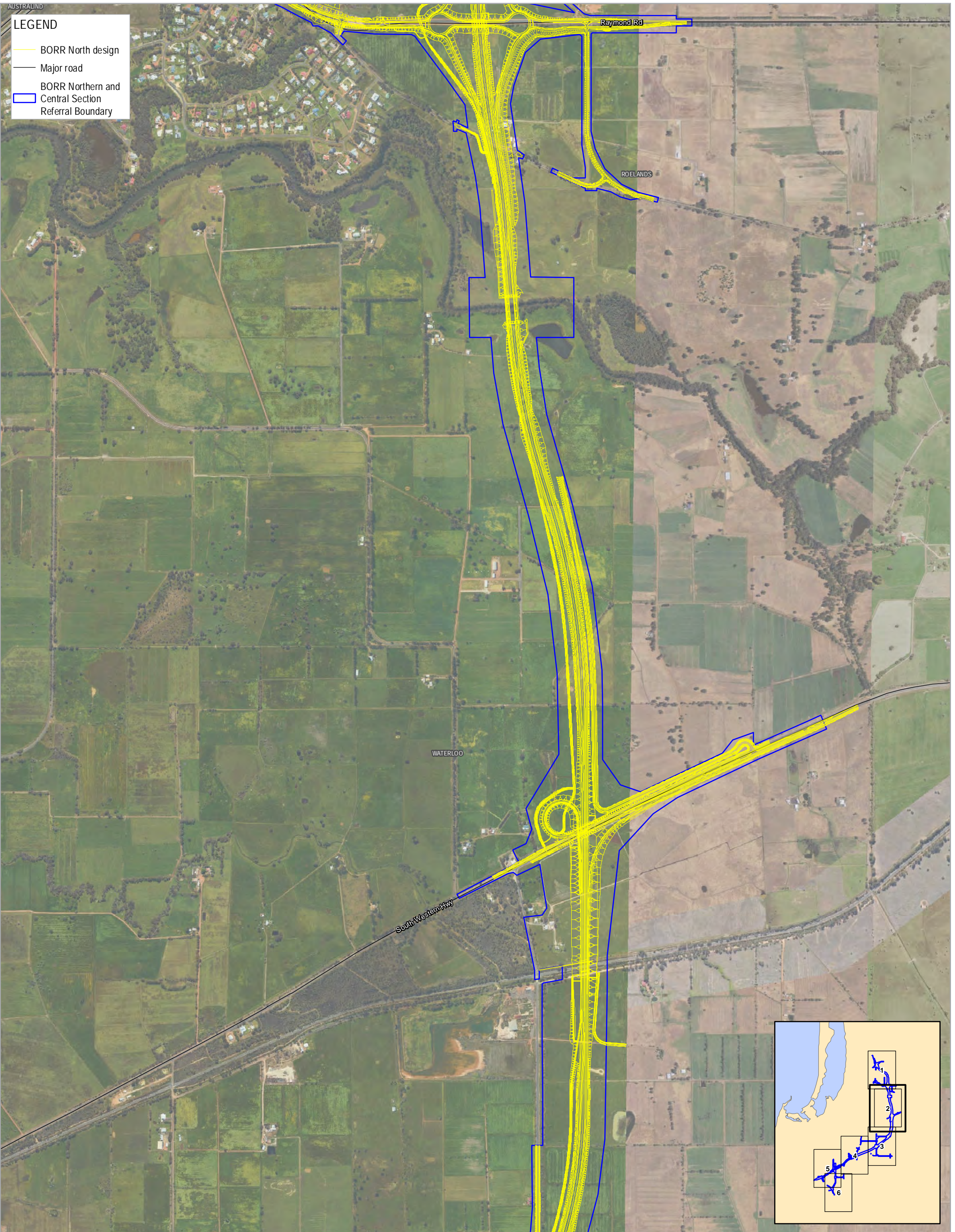
Page 1 of 6  
**FIGURE 2**

G:\137041\119\_0\_GIS\Maps\Working\BORR North EPBC Referral\6137041\_002\_Design\_Rev0.mxd  
 Print date: 03 Apr 2020 - 13:47

Data source: BORR team - North design - 201908, North referral boundary - 20191016, Landgate - Roads - 201805, Localities - 20180319, Imagery - WA Now accessed 20200213. Created by: mmiklonen

**LEGEND**

-  BORR North design
-  Major road
-  BORR Northern and Central Section Referral Boundary



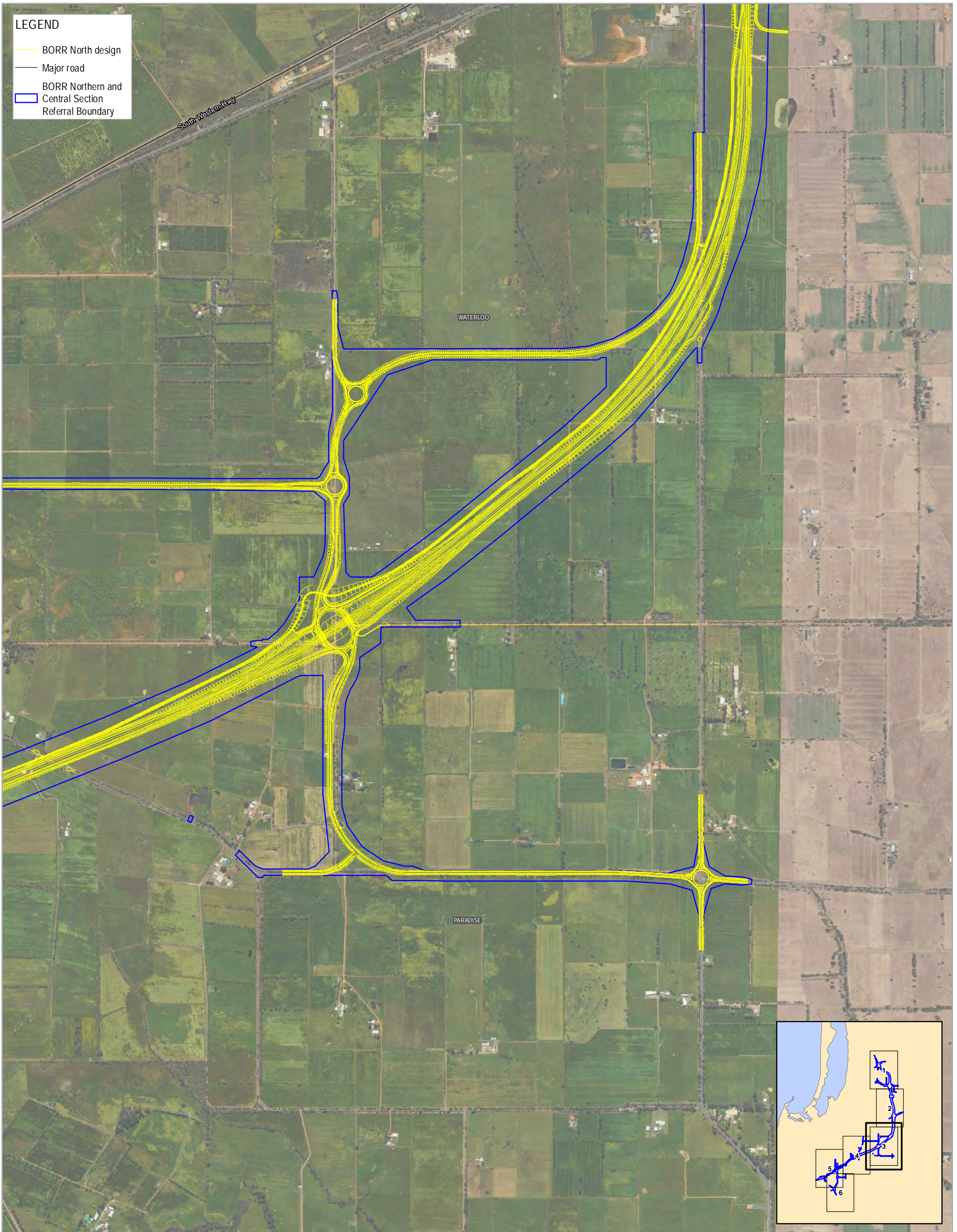
Map Projection: Transverse Mercator  
 Horizontal Datum: GDA 1994  
 Grid: GDA 1994 Perth Coastal Grid 1994



Main Roads Western Australia  
 Bunbury Outer Ring Road Northern and Central Section  
 EPBC Referral

Project No. 61-37041  
 Revision No. 0  
 Date 13/02/2020

Design drawings

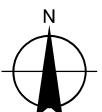


**LEGEND**

- BORR North design
- Major road
- BORR Northern and Central Section Referral Boundary



Paper Size ISO A3  
 0 100 200 300 400  
 Metres  
 Map Projection: Transverse Mercator  
 Horizontal Datum: GDA 1994  
 Grid: GDA 1994 Perth Coastal Grid 1994



Main Roads Western Australia  
 Bunbury Outer Ring Road Northern and Central Section  
 EPBC Referral

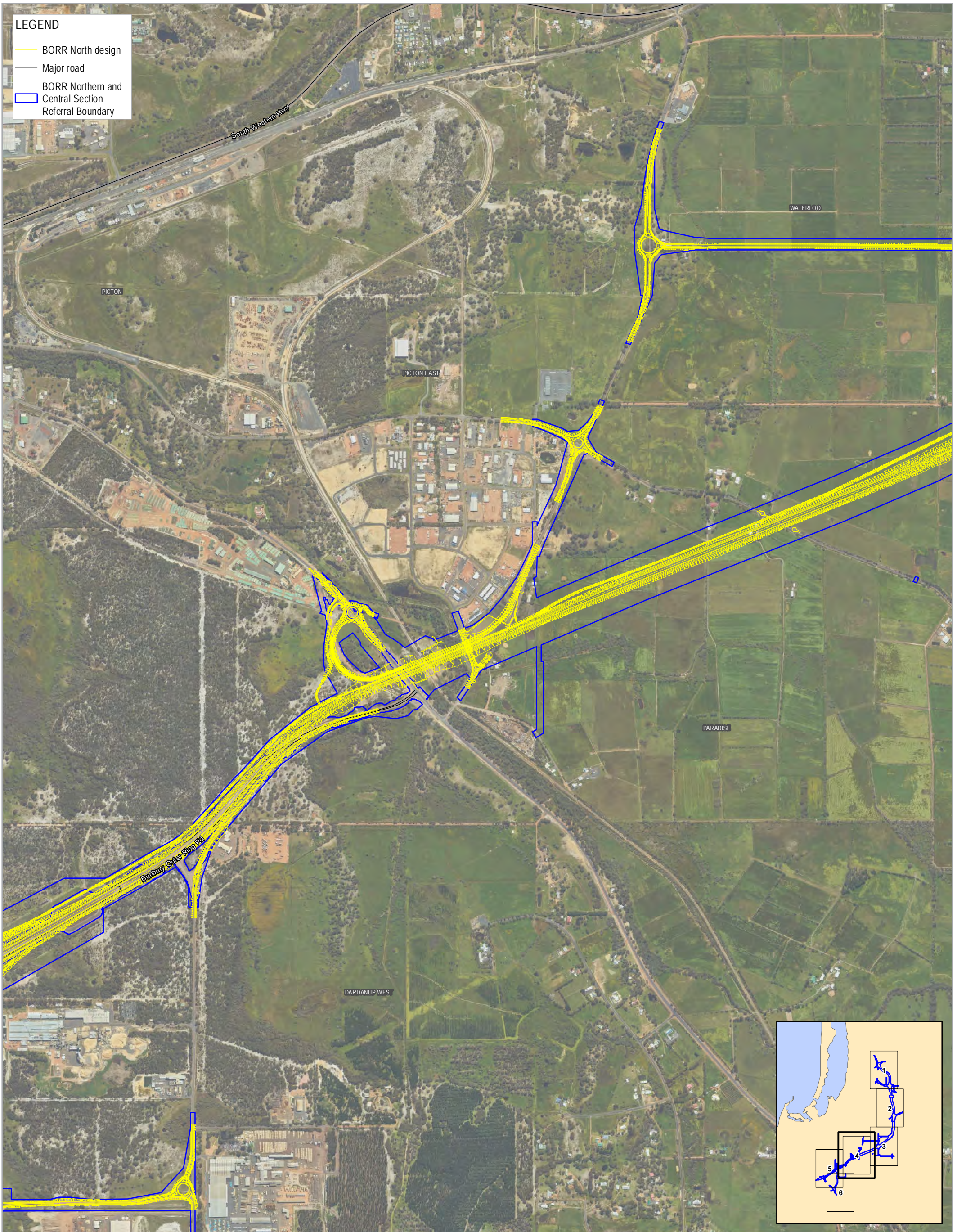
Project No. 61-37041  
 Revision No. 0  
 Date 13/02/2020

Design drawings

Page 3 of 6  
**FIGURE 2**

G:\137041119\_0\_GIS\Maps\Working\BORR North EPBC Referral\6137041\_002\_Design\_Rev0.mxd  
 Print date: 13 Feb 2020 - 15:24

Data source: BORR team - North design - 201908, North referral boundary - 20191016, Landgate: Roads - 201805, Localities - 20180319, Imagery - WA Now accessed 20200213. Created by: mmiklonen

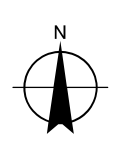


**LEGEND**

- BORR North design
- Major road
- BORR Northern and Central Section Referral Boundary



Paper Size ISO A3  
 0 100 200 300 400  
 Metres



Map Projection: Transverse Mercator  
 Horizontal Datum: GDA 1994  
 Grid: GDA 1994 Perth Coastal Grid 1994



Main Roads Western Australia  
 Bunbury Outer Ring Road Northern and Central Section  
 EPBC Referral

Project No. 61-37041  
 Revision No. 0  
 Date 13/02/2020

Design drawings

Page 4 of 6  
**FIGURE 2**

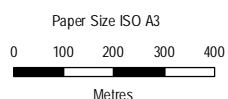
G:\137041\119\_0\_GIS\Maps\Working\BORR North EPBC Referral\6137041\_002\_Design\_Rev0.mxd  
 Print date: 13 Feb 2020 - 15:24

Data source: BORR team - North design - 201908, North referral boundary - 20191016, Landgate: Roads - 201805, Localities - 20180319, Imagery - WA Now accessed 20200213. Created by: mmiklonen

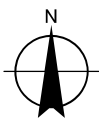


**LEGEND**

- BORR North design
- Major road
- BORR Northern and Central Section
- Referral Boundary



Map Projection: Transverse Mercator  
Horizontal Datum: GDA 1994  
Grid: GDA 1994 Perth Coastal Grid 1994



Main Roads Western Australia  
Bunbury Outer Ring Road Northern and Central Section  
EPBC Referral

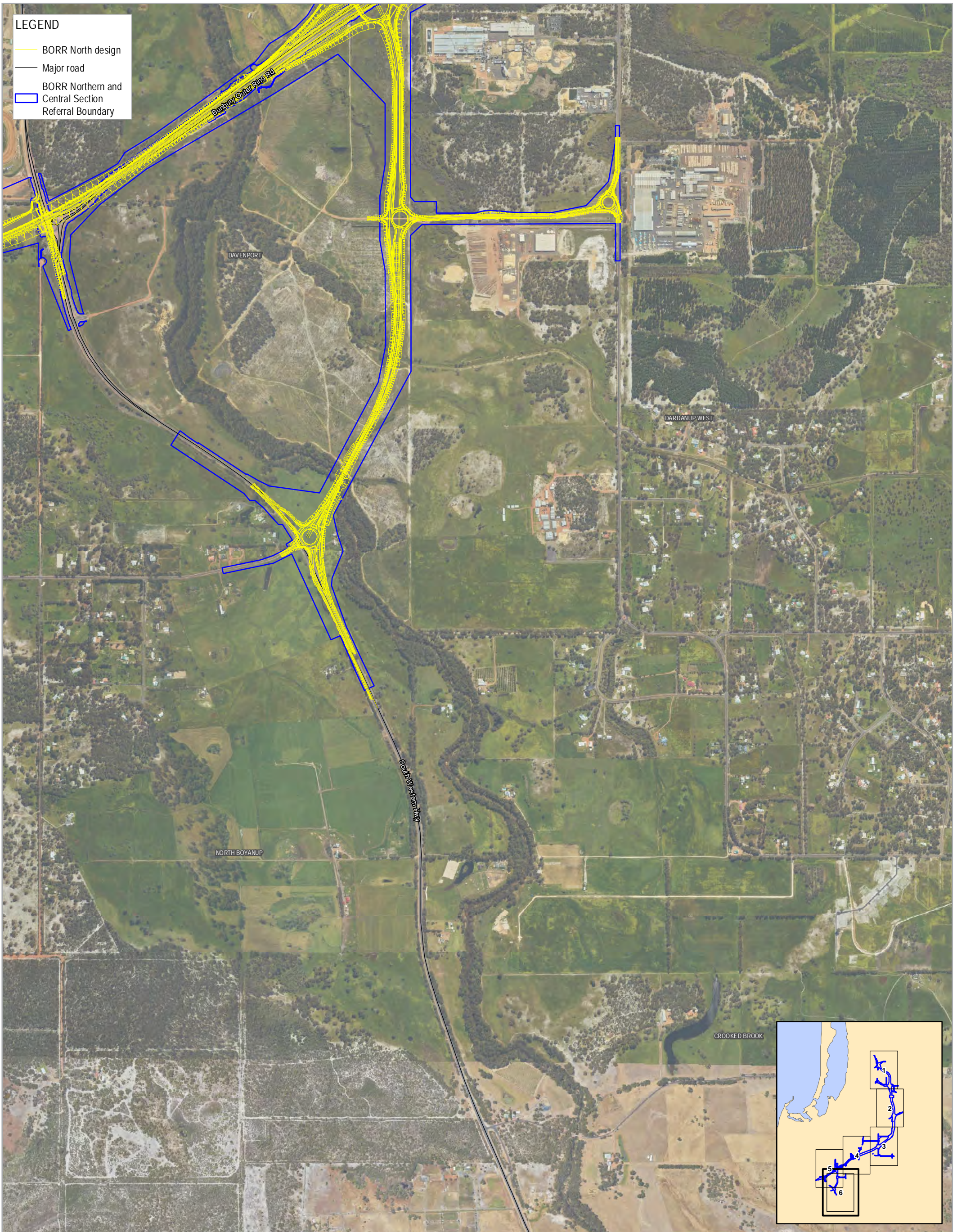
Project No. 61-37041  
Revision No. 0  
Date 13/02/2020

Design drawings

Page 5 of 6

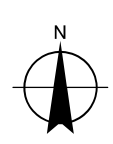
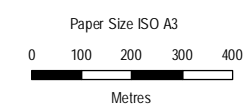
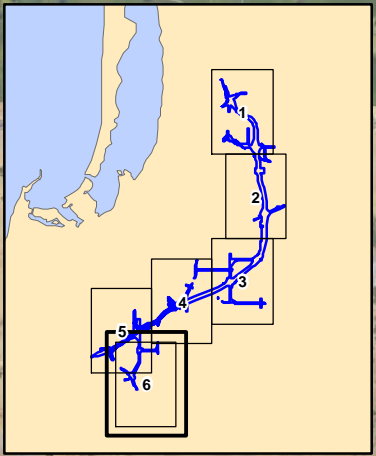
**FIGURE 2**





**LEGEND**

- BORR North design
- Major road
- BORR Northern and Central Section Referral Boundary



Map Projection: Transverse Mercator  
 Horizontal Datum: GDA 1994  
 Grid: GDA 1994 Perth Coastal Grid 1994



Main Roads Western Australia  
 Bunbury Outer Ring Road Northern and Central Section  
 EPBC Referral

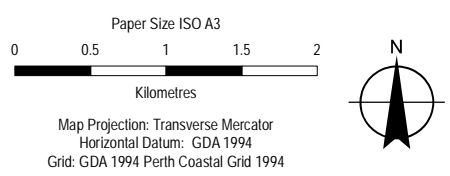
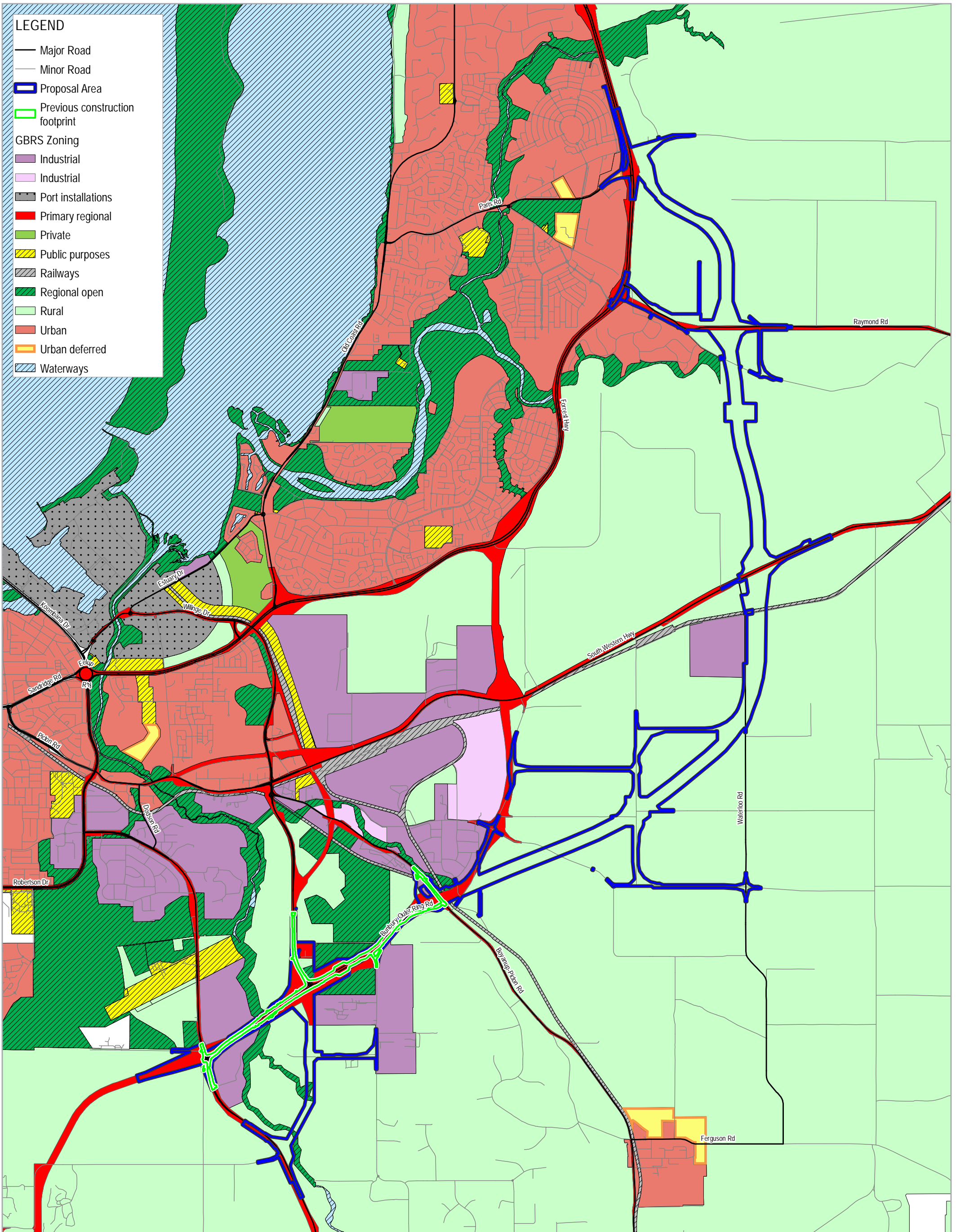
Project No. 61-37041  
 Revision No. 0  
 Date 13/02/2020

Design drawings

Page 6 of 6  
**FIGURE 2**

G:\6137041\119\_0\_GIS\Maps\Working\BORR North EPBC Referral\6137041\_002\_Design\_Rev0.mxd  
 Print date: 13 Feb 2020 - 15:25

Data source: BORR team: North design - 201908, North referral boundary - 20191016, Landgate: Roads - 201805, Localities - 20180319, Imagery - WA Now accessed 20200213. Created by: mmiklonen



Main Roads Western Australia  
Bunbury Outer Ring Road Northern and Central Section  
EPBC Referral


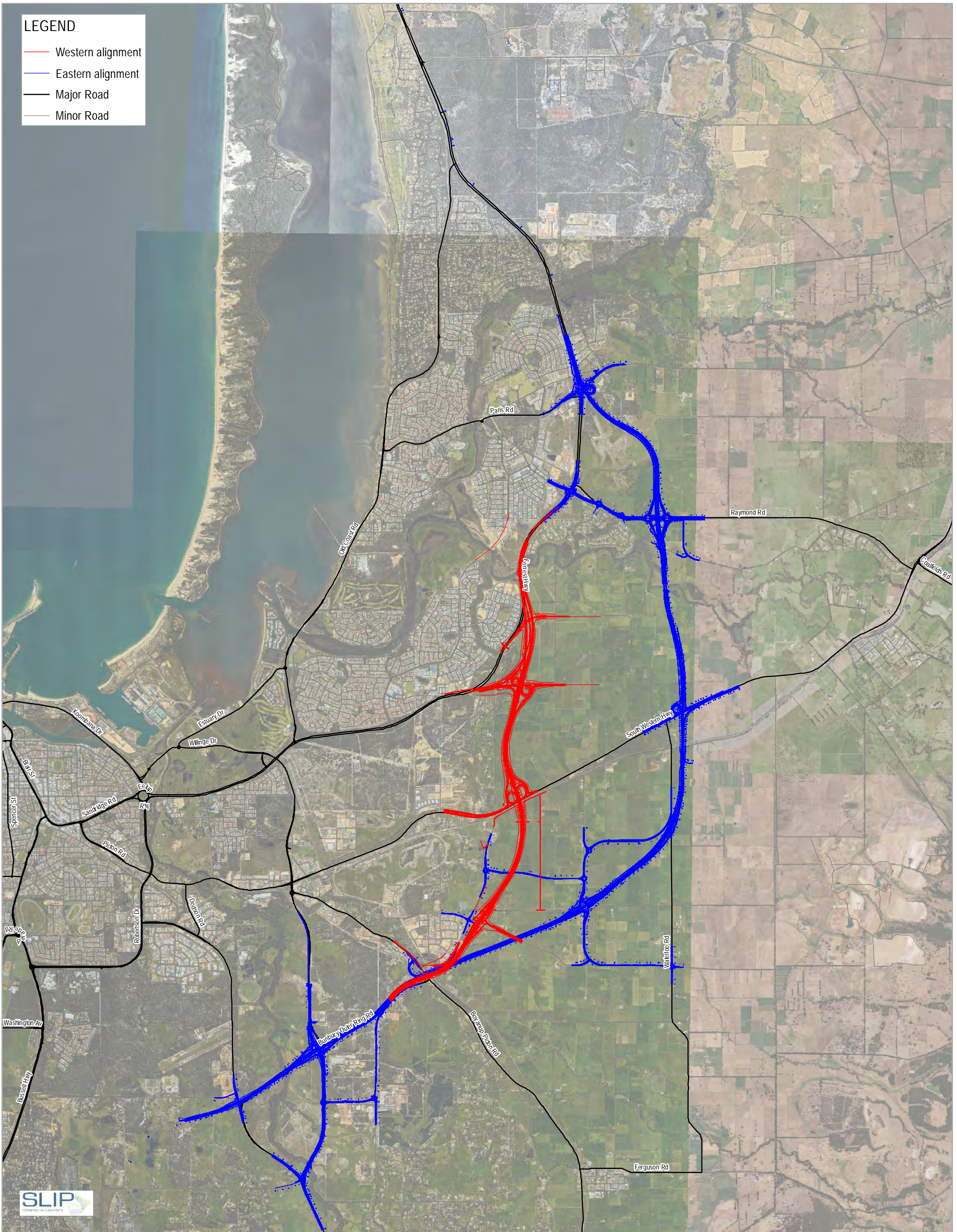
Project No. 61-37041  
Revision No. 0  
Date 14/02/2020

Land use type **FIGURE 3**

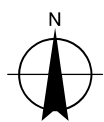
G:\6137041\119\_0\_GISMaps\Working\BORR\_North\_EPBC\_Referral\6137041\_003\_LandUse\_Rev0.mxd  
Print date: 14 Feb 2020 - 16:40  
Data source: Landgate: Roads - 20180501; BORR: Proposal Area - 20191016; Excluded area - 20190227; DPLH: GBRS Zoning - 201811. Created by: nmikkinen

**LEGEND**

- Western alignment
- Eastern alignment
- Major Road
- Minor Road



Map Projection: Transverse Mercator  
 Horizontal Datum: GDA 1994  
 Grid: GDA 1994 Perth Coastal Grid 1994

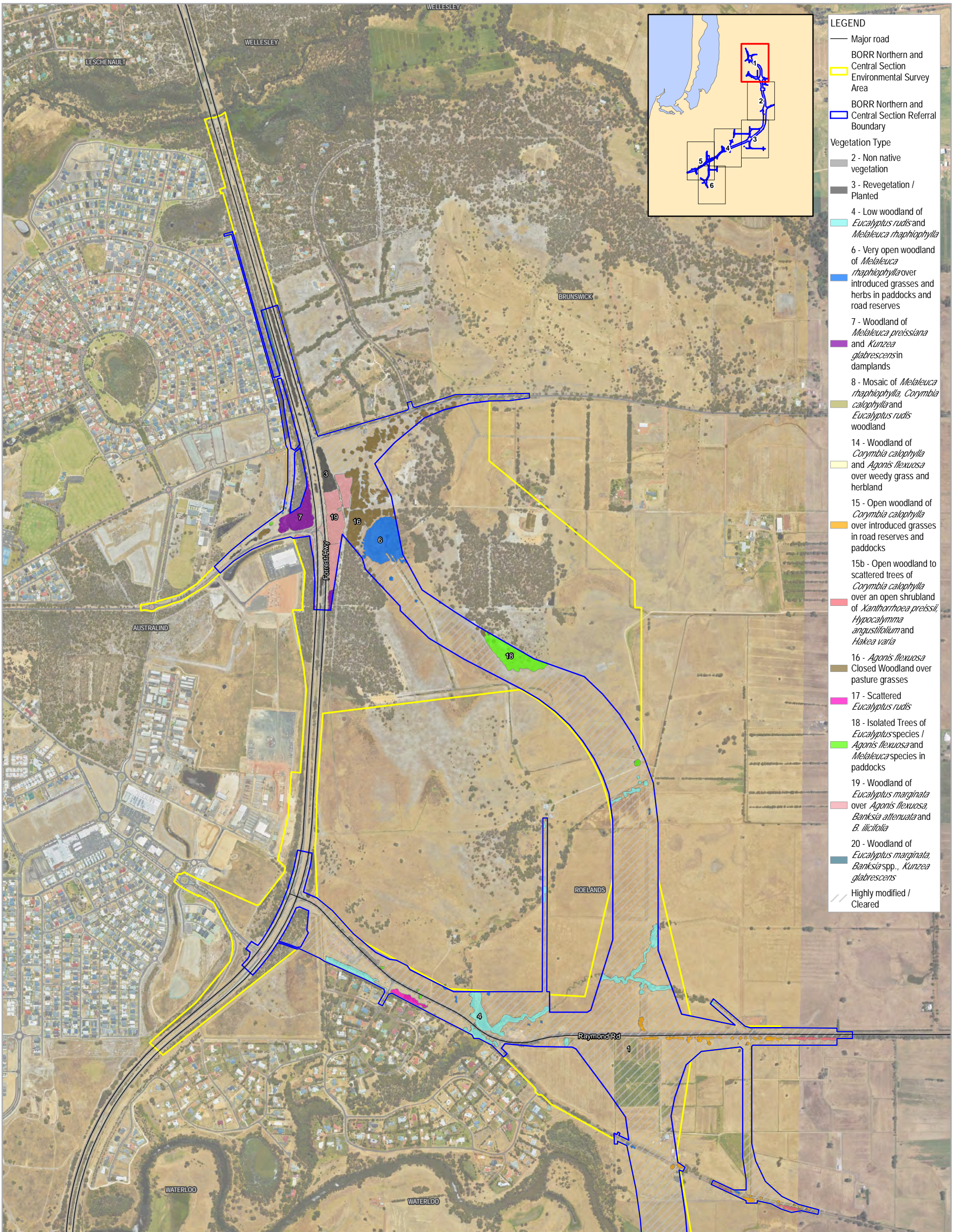


Main Roads Western Australia  
 Bunbury Outer Ring Road Northern and Central Section  
 EPBC Referral

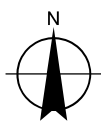
Project No. 61-37041  
 Revision No. 0  
 Date 13/02/2020

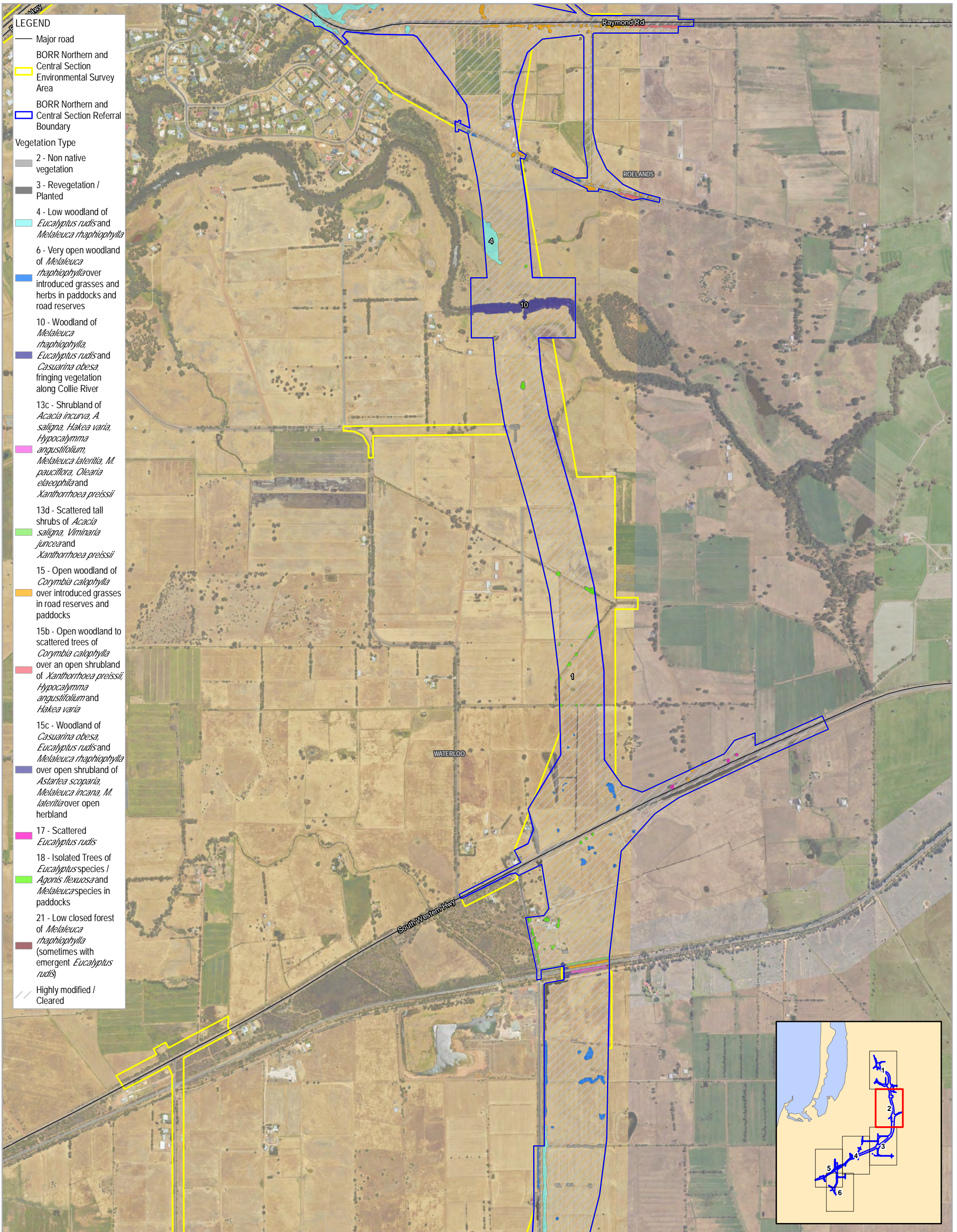
**BORR North Section Western Corridor and  
 alternative Eastern Corridor**

**FIGURE 4**




- LEGEND**
- Major road
  - BORR Northern and Central Section Environmental Survey Area
  - BORR Northern and Central Section Referral Boundary
- Vegetation Type**
- 2 - Non native vegetation
  - 3 - Revegetation / Planted
  - 4 - Low woodland of *Eucalyptus rudis* and *Melaleuca raphiophylla*
  - 6 - Very open woodland of *Melaleuca raphiophylla* over introduced grasses and herbs in paddocks and road reserves
  - 7 - Woodland of *Melaleuca preissiana* and *Kunzea glabrescens* in damplands
  - 8 - Mosaic of *Melaleuca raphiophylla*, *Corymbia calophylla* and *Eucalyptus rudis* woodland
  - 14 - Woodland of *Corymbia calophylla* and *Agonis flexuosa* over weedy grass and hermland
  - 15 - Open woodland of *Corymbia calophylla* over introduced grasses in road reserves and paddocks
  - 15b - Open woodland to scattered trees of *Corymbia calophylla* over an open shrubland of *Xanthorrhoea preissii*, *Hypocalymma angustifolium* and *Hakea varia*
  - 16 - *Agonis flexuosa* Closed Woodland over pasture grasses
  - 17 - Scattered *Eucalyptus rudis*
  - 18 - Isolated Trees of *Eucalyptus* species / *Agonis flexuosa* and *Melaleuca* species in paddocks
  - 19 - Woodland of *Eucalyptus marginata* over *Agonis flexuosa*, *Banksia attenuata* and *B. ilicifolia*
  - 20 - Woodland of *Eucalyptus marginata*, *Banksia* spp., *Kunzea glabrescens*
  - Highly modified / Cleared

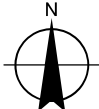




- LEGEND**
- Major road
  - BORR Northern and Central Section Environmental Survey Area
  - BORR Northern and Central Section Referral Boundary
- Vegetation Type**
- 2 - Non native vegetation
  - 3 - Revegetation / Planted
  - 4 - Low woodland of *Eucalyptus rudis* and *Melaleuca raphiophylla*
  - 6 - Very open woodland of *Melaleuca raphiophylla* over introduced grasses and herbs in paddocks and road reserves
  - 10 - Woodland of *Melaleuca raphiophylla*, *Eucalyptus rudis* and *Casuarina obesa* fringing vegetation along Collie River
  - 13c - Shrubland of *Acacia incurva*, *A. saligna*, *Hakea varia*, *Hypocalymma angustifolium*, *Melaleuca laterita*, *M. pauciflora*, *Olearia elaeophila* and *Xanthorrhoea preissii*
  - 13d - Scattered tall shrubs of *Acacia saligna*, *Viminaria juncea* and *Xanthorrhoea preissii*
  - 15 - Open woodland of *Corymbia calophylla* over introduced grasses in road reserves and paddocks
  - 15b - Open woodland to scattered trees of *Corymbia calophylla* over an open shrubland of *Xanthorrhoea preissii*, *Hypocalymma angustifolium* and *Hakea varia*
  - 15c - Woodland of *Casuarina obesa*, *Eucalyptus rudis* and *Melaleuca raphiophylla* over open shrubland of *Astartea scoparia*, *Melaleuca incana*, *M. laterita* over open herbland
  - 17 - Scattered *Eucalyptus rudis*
  - 18 - Isolated Trees of *Eucalyptus* species / *Agonis flexuosa* and *Melaleuca* species in paddocks
  - 21 - Low closed forest of *Melaleuca raphiophylla* (sometimes with emergent *Eucalyptus rudis*)
  - Highly modified / Cleared



Map Projection: Transverse Mercator  
Horizontal Datum: GDA 1994  
Grid: GDA 1994 Perth Coastal Grid 1994

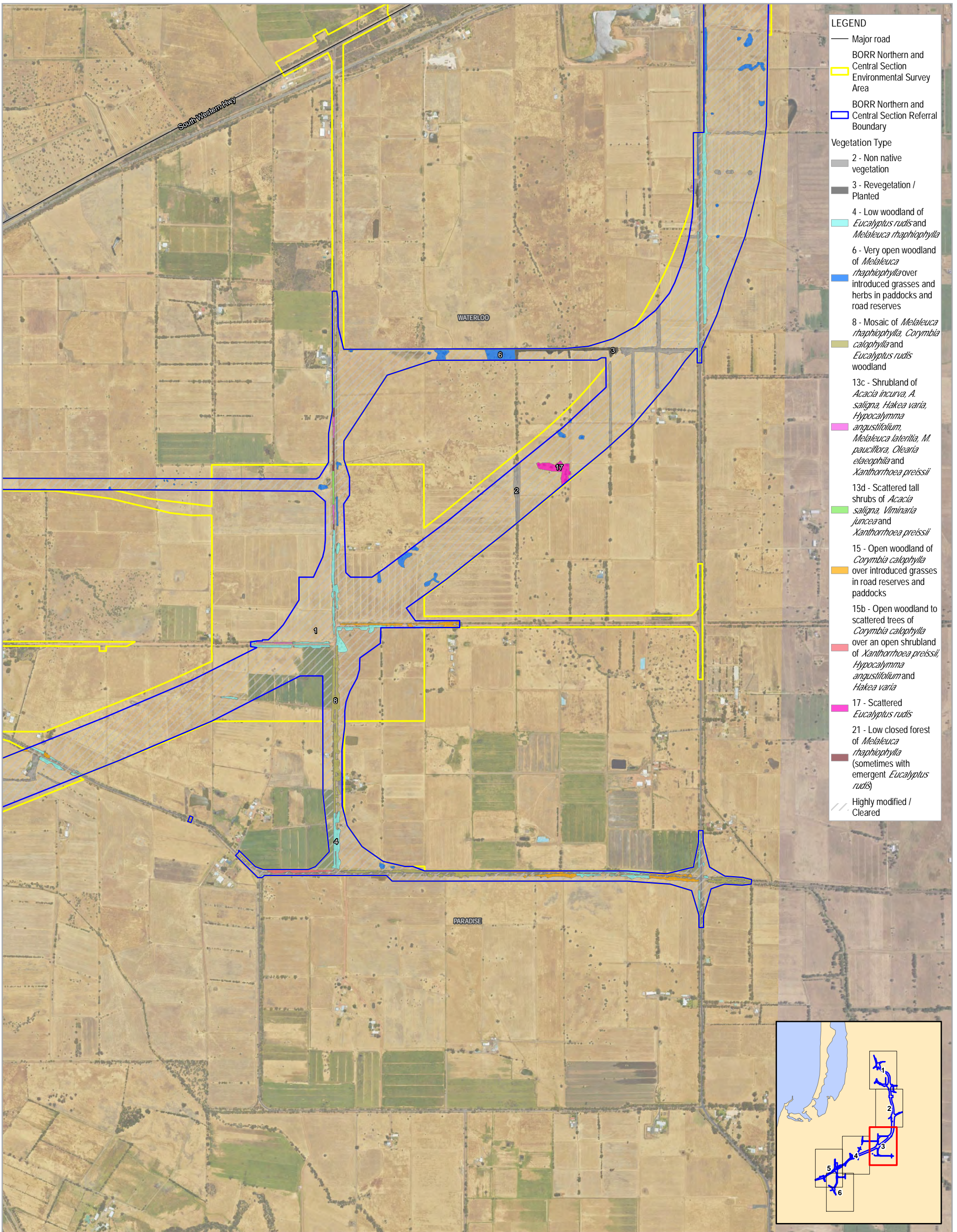


Main Roads Western Australia  
Bunbury Outer Ring Road Northern and Central Section  
EPBC Referral

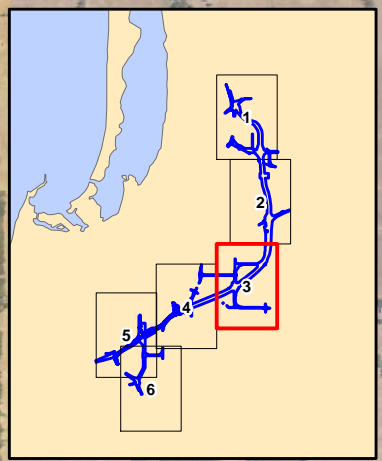
Project No. 61-37041  
Revision No. 0  
Date 13/02/2020

Vegetation Types within the  
Proposal Area

Page 2 of 6  
**FIGURE 5**

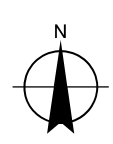


- LEGEND**
- Major road
  - BORR Northern and Central Section Environmental Survey Area
  - BORR Northern and Central Section Referral Boundary
- Vegetation Type**
- 2 - Non native vegetation
  - 3 - Revegetation / Planted
  - 4 - Low woodland of *Eucalyptus rudis* and *Melaleuca raphiophylla*
  - 6 - Very open woodland of *Melaleuca raphiophylla* over introduced grasses and herbs in paddocks and road reserves
  - 8 - Mosaic of *Melaleuca raphiophylla*, *Corymbia calophylla* and *Eucalyptus rudis* woodland
  - 13c - Shrubland of *Acacia incurva*, *A. saligna*, *Hakea varia*, *Hypocalymma angustifolium*, *Melaleuca laterita*, *M. pauciflora*, *Olearia elaeophila* and *Xanthorrhoea preissii*
  - 13d - Scattered tall shrubs of *Acacia saligna*, *Viminaria juncea* and *Xanthorrhoea preissii*
  - 15 - Open woodland of *Corymbia calophylla* over introduced grasses in road reserves and paddocks
  - 15b - Open woodland to scattered trees of *Corymbia calophylla* over an open shrubland of *Xanthorrhoea preissii*, *Hypocalymma angustifolium* and *Hakea varia*
  - 17 - Scattered *Eucalyptus rudis*
  - 21 - Low closed forest of *Melaleuca raphiophylla* (sometimes with emergent *Eucalyptus rudis*)
  - Highly modified / Cleared



Paper Size ISO A3  
 0 100 200 300 400  
 Metres

Map Projection: Transverse Mercator  
 Horizontal Datum: GDA 1994  
 Grid: GDA 1994 Perth Coastal Grid 1994



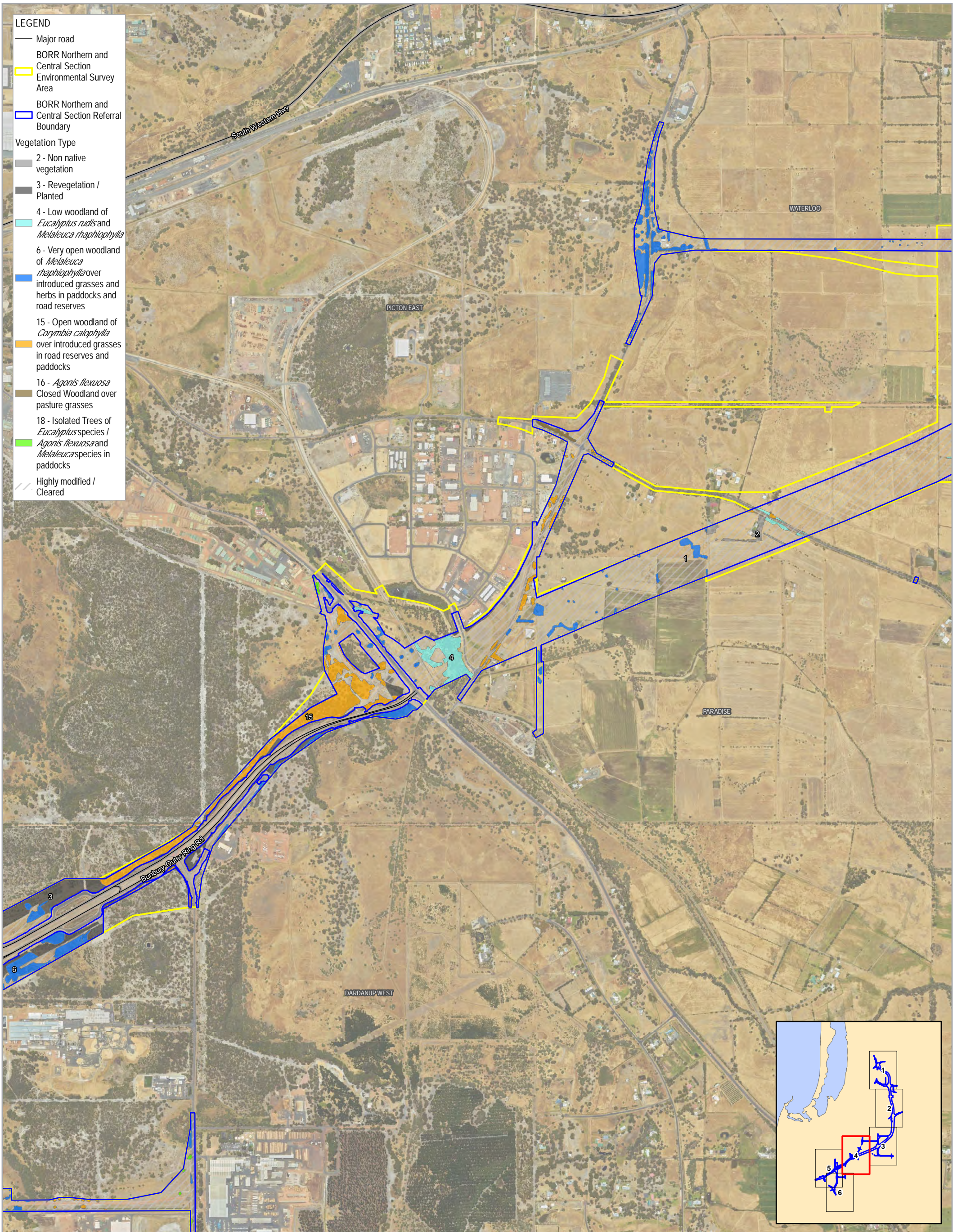
Main Roads Western Australia  
 Bunbury Outer Ring Road Northern and Central Section  
 EPBC Referral

Vegetation Types within the  
 Proposal Area

Project No. 61-37041  
 Revision No. 0  
 Date 13/02/2020

G:\137041\19\_0\_GISMaps\Working\BORR North EPBC Referral\6137041\_005\_VegCom\_Rev0.mxd  
 Print date: 03 Apr 2020 - 14:34

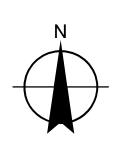
Data source: BORR team: North referral boundary - 20191016, Vegetation mapping, Survey area - 202002; Landgate: Roads - 201805, Localities - 20180319; Imagery - WA Now accessed 20200403. Created by: sli



- LEGEND**
- Major road
  - BORR Northern and Central Section Environmental Survey Area
  - BORR Northern and Central Section Referral Boundary
  - Vegetation Type**
  - 2 - Non native vegetation
  - 3 - Revegetation / Planted
  - 4 - Low woodland of *Eucalyptus rudis* and *Melaleuca raphiophylla*
  - 6 - Very open woodland of *Melaleuca raphiophylla* over introduced grasses and herbs in paddocks and road reserves
  - 15 - Open woodland of *Corymbia calophylla* over introduced grasses in road reserves and paddocks
  - 16 - *Agonis flexuosa* Closed Woodland over pasture grasses
  - 18 - Isolated Trees of *Eucalyptus* species / *Agonis flexuosa* and *Melaleuca* species in paddocks
  - Highly modified / Cleared



Paper Size ISO A3  
 0 100 200 300 400  
 Metres  
 Map Projection: Transverse Mercator  
 Horizontal Datum: GDA 1994  
 Grid: GDA 1994 Perth Coastal Grid 1994



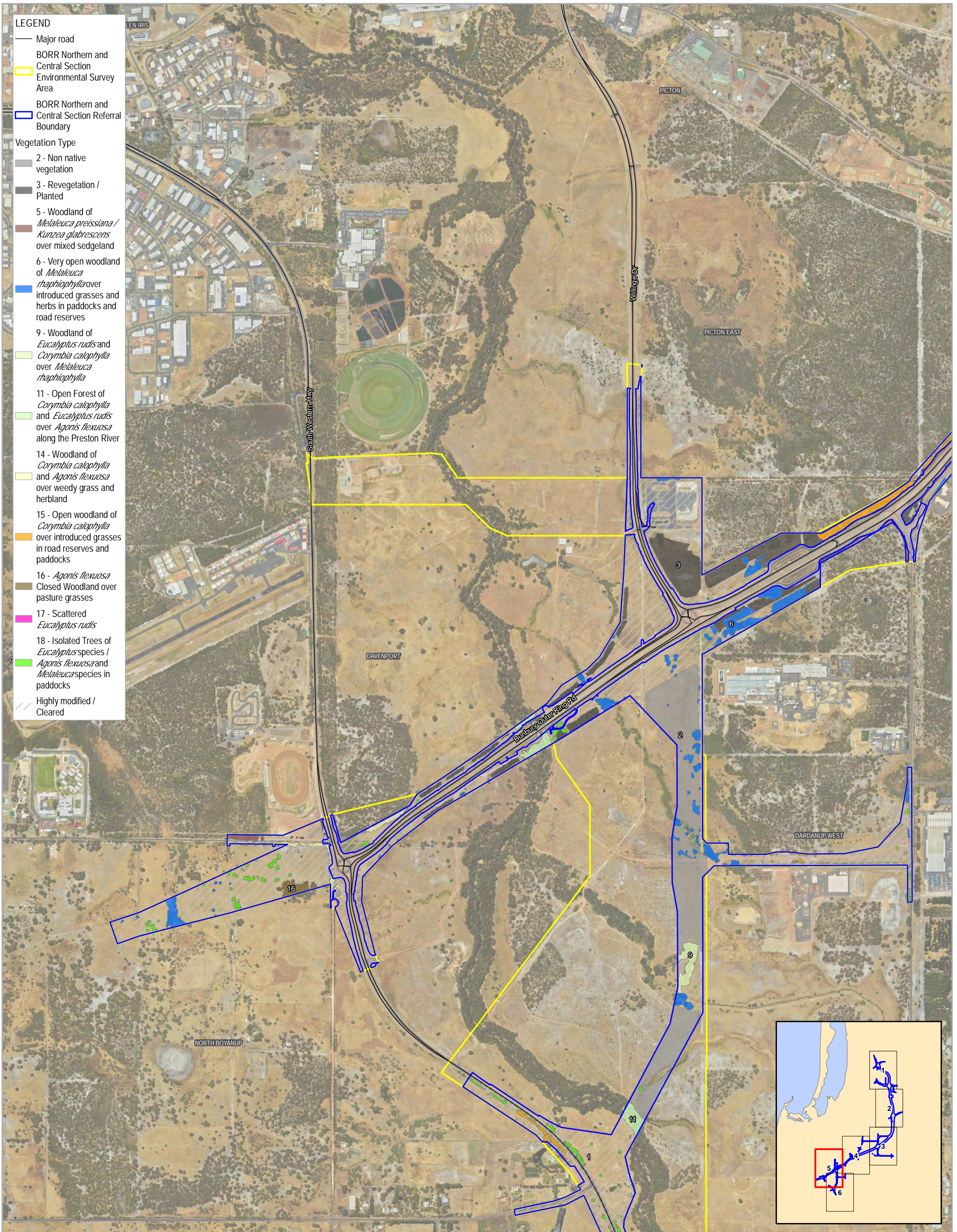
Main Roads Western Australia  
 Bunbury Outer Ring Road Northern and Central Section  
 EPBC Referral

**Vegetation Types within the Proposal Area**

Project No. 61-37041  
 Revision No. 0  
 Date 13/02/2020

G:\6137041\19\_0\_GIS\Maps\Working\BORR North EPBC Referral\6137041\_005\_VegCom\_Rev0.mxd  
 Print date: 03 Apr 2020 - 14:35

Data source: BORR team: North referral boundary - 20191016, Vegetation mapping, Survey area - 202002; Landgate: Roads - 201805, Localities - 20180319; Imagery - WA Now accessed 20200403. Created by: slet

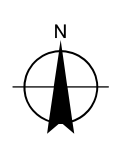


- LEGEND**
- Major road
  - BORR Northern and Central Section Environmental Survey Area
  - BORR Northern and Central Section Referral Boundary
  - Vegetation Type**
  - 2 - Non native vegetation
  - 3 - Revegetation / Planted
  - 5 - Woodland of *Melaleuca preissiana* / *Kunzea glabrescens* over mixed sedgeland
  - 6 - Very open woodland of *Melaleuca raphiophylla* over introduced grasses and herbs in paddocks and road reserves
  - 9 - Woodland of *Eucalyptus rudis* and *Corymbia calophylla* over *Melaleuca raphiophylla*
  - 11 - Open Forest of *Corymbia calophylla* and *Eucalyptus rudis* over *Agonis flexuosa* along the Preston River
  - 14 - Woodland of *Corymbia calophylla* and *Agonis flexuosa* over weedy grass and hermland
  - 15 - Open woodland of *Corymbia calophylla* over introduced grasses in road reserves and paddocks
  - 16 - *Agonis flexuosa* Closed Woodland over pasture grasses
  - 17 - Scattered *Eucalyptus rudis*
  - 18 - Isolated Trees of *Eucalyptus* species / *Agonis flexuosa* and *Melaleuca* species in paddocks
  - Highly modified / Cleared



Paper Size ISO A3  
 0 100 200 300 400  
 Metres

Map Projection: Transverse Mercator  
 Horizontal Datum: GDA 1994  
 Grid: GDA 1994 Perth Coastal Grid 1994



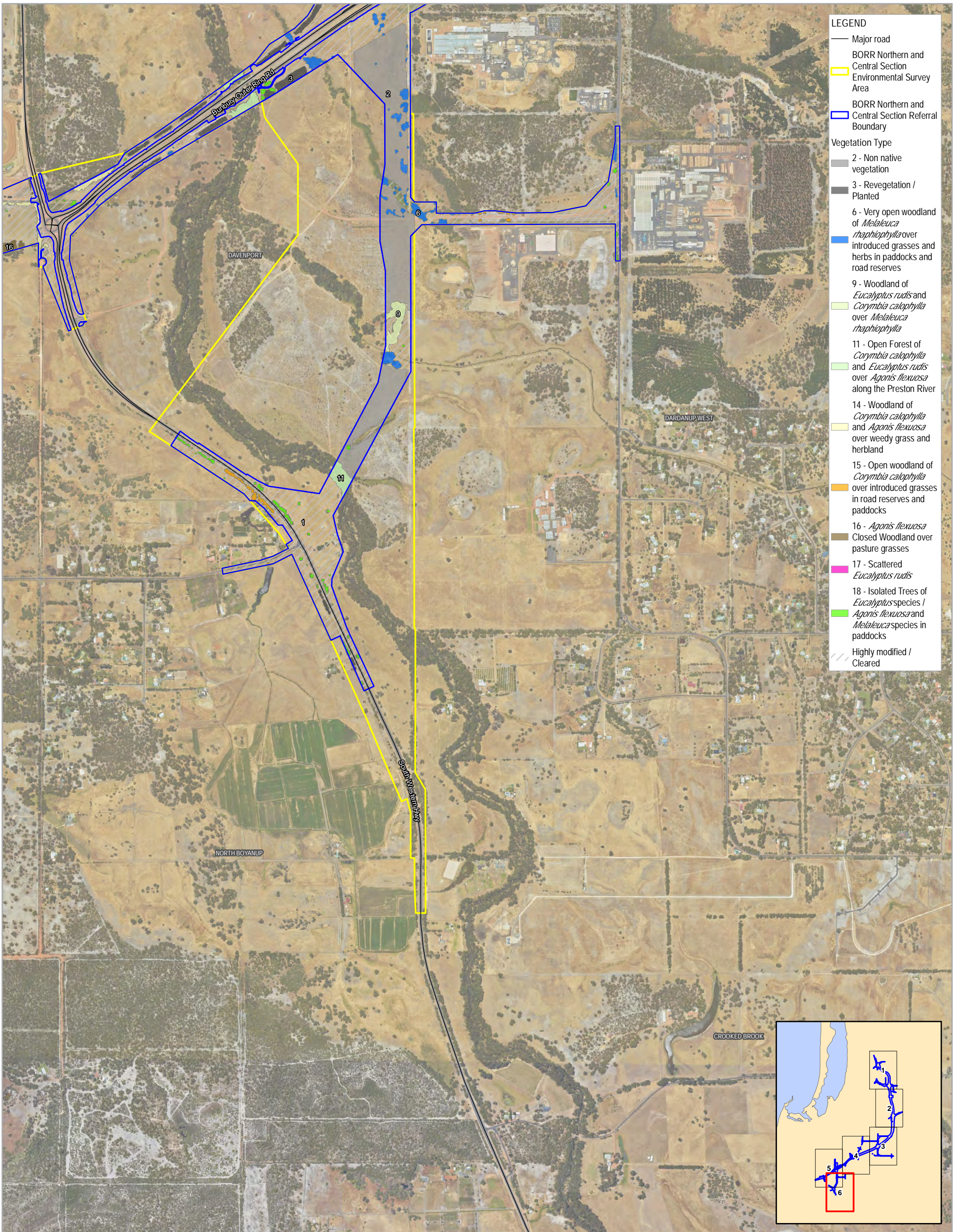
Main Roads Western Australia  
 Bunbury Outer Ring Road Northern and Central Section  
 EPBC Referral

Project No. 61-37041  
 Revision No. 0  
 Date 13/02/2020

Vegetation Types within the Proposal Area

G:\137041\19\_0\_CISMaps\Working\BORR North EPBC Referral\6137041\_005\_VegCom\_Rev0.mxd  
 Print date: 03 Apr 2020 - 14:36  
 Data source: BORR team: North referral boundary - 20191016, Vegetation mapping, Survey area - 202002, Landgate: Roads - 201805, Localities - 20180319, Imagery - WA Now accessed 20200403. Created by: sli

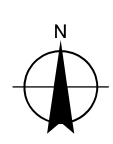




- LEGEND**
- Major road
  - BORR Northern and Central Section Environmental Survey Area
  - BORR Northern and Central Section Referral Boundary
- Vegetation Type**
- 2 - Non native vegetation
  - 3 - Revegetation / Planted
  - 6 - Very open woodland of *Melaleuca raphiophylla* over introduced grasses and herbs in paddocks and road reserves
  - 9 - Woodland of *Eucalyptus rudis* and *Corymbia calophylla* over *Melaleuca raphiophylla*
  - 11 - Open Forest of *Corymbia calophylla* and *Eucalyptus rudis* over *Agonis flexuosa* along the Preston River
  - 14 - Woodland of *Corymbia calophylla* and *Agonis flexuosa* over weedy grass and hermland
  - 15 - Open woodland of *Corymbia calophylla* over introduced grasses in road reserves and paddocks
  - 16 - *Agonis flexuosa* Closed Woodland over pasture grasses
  - 17 - Scattered *Eucalyptus rudis*
  - 18 - Isolated Trees of *Eucalyptus* species / *Agonis flexuosa* and *Melaleuca* species in paddocks
  - Highly modified / Cleared



Paper Size ISO A3  
 0 100 200 300 400  
 Metres  
 Map Projection: Transverse Mercator  
 Horizontal Datum: GDA 1994  
 Grid: GDA 1994 Perth Coastal Grid 1994



Main Roads Western Australia  
 Bunbury Outer Ring Road Northern and Central Section  
 EPBC Referral

Vegetation Types within the Proposal Area

Project No. 61-37041  
 Revision No. 0  
 Date 13/02/2020

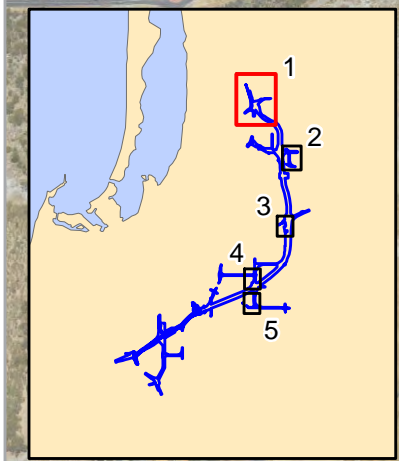
G:\137041\19\_0\_CISMaps\Working\BORR North EPBC Referral\6137041\_005\_VegCom\_Rev0.mxd  
 Print date: 03 Apr 2020 - 14:49

Data source: BORR team: North referral boundary - 20191016, Vegetation mapping, Survey area - 202002; Landgate: Roads - 201805, Localities - 20180319; Imagery - WA Now accessed 20200403. Created by: sli



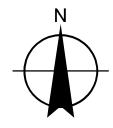
**LEGEND**

- Major road
- ▭ BORR Northern and Central Section Referral Boundary
- TEC Sites
- ▨ Banksia Woodland TEC



Paper Size ISO A3  
 0 25 50 75 100  
 Metres

Map Projection: Transverse Mercator  
 Horizontal Datum: GDA 1994  
 Grid: GDA 1994 Perth Coastal Grid 1994

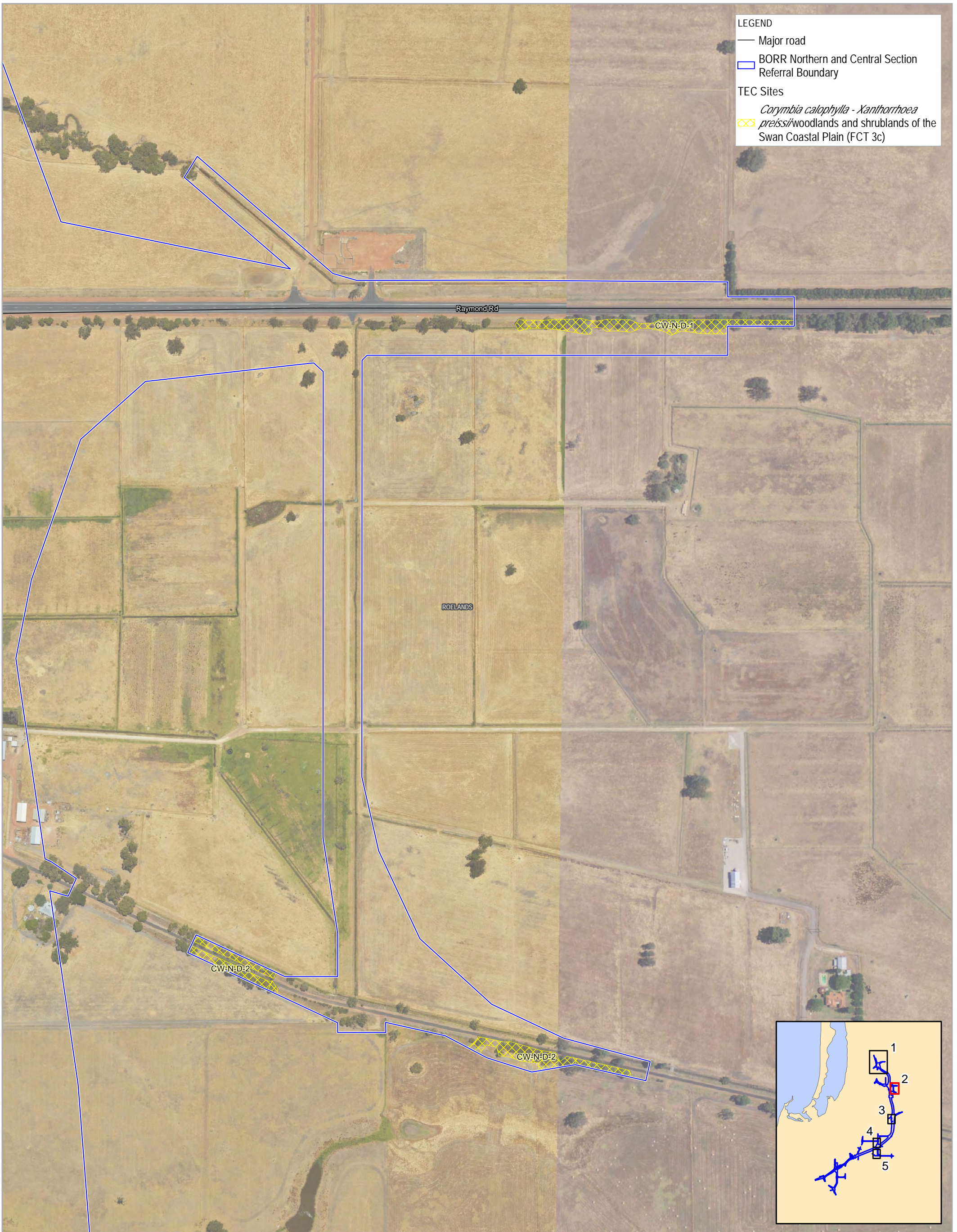


Main Roads Western Australia  
 Bunbury Outer Ring Road Northern and Central Section  
 EPBC Referral

Project No. 61-37041  
 Revision No. 1  
 Date 3/04/2020

TEC extent within  
 the Proposal Area (direct impacts)

Page 1 of 5  
**FIGURE 6**

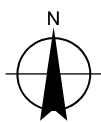


**LEGEND**

- Major road
- BORR Northern and Central Section Referral Boundary
- TEC Sites**
- Corymbia calophylla* - *Xanthorrhoea preissii* woodlands and shrublands of the Swan Coastal Plain (FCT 3c)



Paper Size ISO A3  
 0 25 50 75 100  
 Metres



Map Projection: Transverse Mercator  
 Horizontal Datum: GDA 1994  
 Grid: GDA 1994 Perth Coastal Grid 1994



Main Roads Western Australia  
 Bunbury Outer Ring Road Northern and Central Section  
 EPBC Referral

Project No. 61-37041  
 Revision No. 1  
 Date 3/04/2020

TEC extent within  
 the Proposal Area (direct impacts)

Page 2 of 5  
**FIGURE 6**

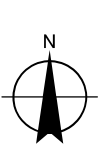

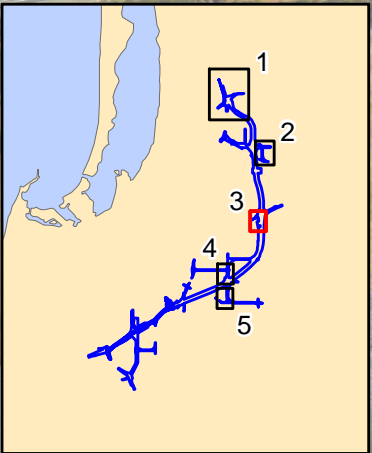


**LEGEND**

- Major road
- ▭ BORR Northern and Central Section Referral Boundary

**TEC Sites**

- ▨ *Corymbia calophylla* - *Xanthorrhoea preissii* woodlands and shrublands of the Swan Coastal Plain (FCT 3c)
- ▨ Herb rich shrublands on clay pans (TEC - Critically Endangered EPBC Act)



Map Projection: Transverse Mercator  
Horizontal Datum: GDA 1994  
Grid: GDA 1994 Perth Coastal Grid 1994



Main Roads Western Australia  
Bunbury Outer Ring Road Northern and Central Section  
EPBC Referral

Project No. 61-37041  
Revision No. 1  
Date 3/04/2020

TEC extent within  
the Proposal Area (direct impacts)

Page 3 of 5  
**FIGURE 6**

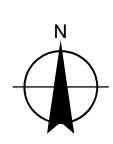

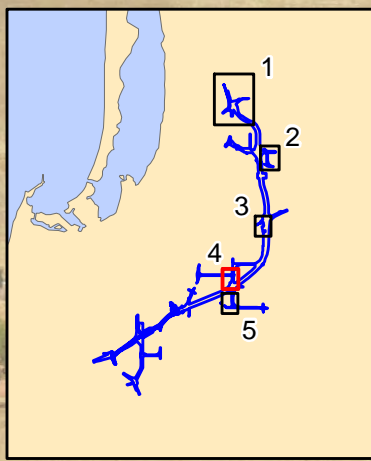
G:\6137041\19\_0\_GIS\Map\Working\BORR North EPBC Referral\6137041\_006\_TECwithinPropArea\_Rev1.mxd  
Print date: 03 Apr 2020 - 14:55

Data source: BORR team: North referral boundary - 20191016, TEC Monitoring Sites - 202002; Landgate: Roads - 201805, Localities - 20180319, Imagery - WA Now accessed 20200403. Created by: slet



**LEGEND**

- Major road
- BORR Northern and Central Section Referral Boundary
- TEC Sites
- ▨ Herb rich shrublands on clay pans (TEC – Critically Endangered EPBC Act)



Map Projection: Transverse Mercator  
 Horizontal Datum: GDA 1994  
 Grid: GDA 1994 Perth Coastal Grid 1994



Main Roads Western Australia  
 Bunbury Outer Ring Road Northern and Central Section  
 EPBC Referral

Project No. 61-37041  
 Revision No. 1  
 Date 3/04/2020

TEC extent within  
 the Proposal Area (direct impacts)

Page 4 of 5  
**FIGURE 6**

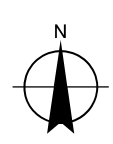
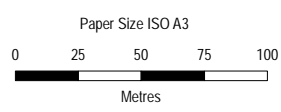
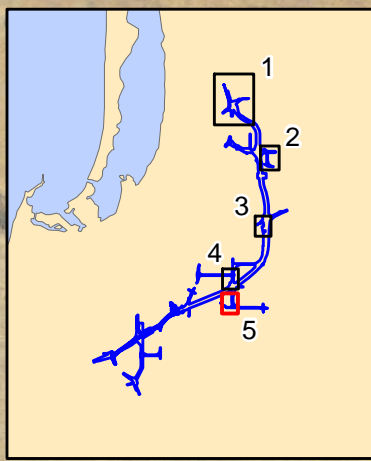
G:\6137041\19\_0\_GIS\Map\Working\BORR North EPBC Referral\6137041\_006\_TECwithinPropArea\_Rev 1.mxd  
 Print date: 03 Apr 2020 - 14:56

Data source: BORR team: North referral boundary - 20191016, TEC Monitoring Sites - 202002; Landgate: Roads - 201805, Localities - 20180319, Imagery - WA Now accessed 20200403. Created by: slet



**LEGEND**

- Major road
- ▭ BORR Northern and Central Section Referral Boundary
- TEC Sites**
- ▨ *Corymbia calophylla - Xanthorrhoea preissii* woodlands and shrublands of the Swan Coastal Plain (FCT 3c)



Paper Size ISO A3  
 Map Projection: Transverse Mercator  
 Horizontal Datum: GDA 1994  
 Grid: GDA 1994 Perth Coastal Grid 1994



Main Roads Western Australia  
 Bunbury Outer Ring Road Northern and Central Section  
 EPBC Referral


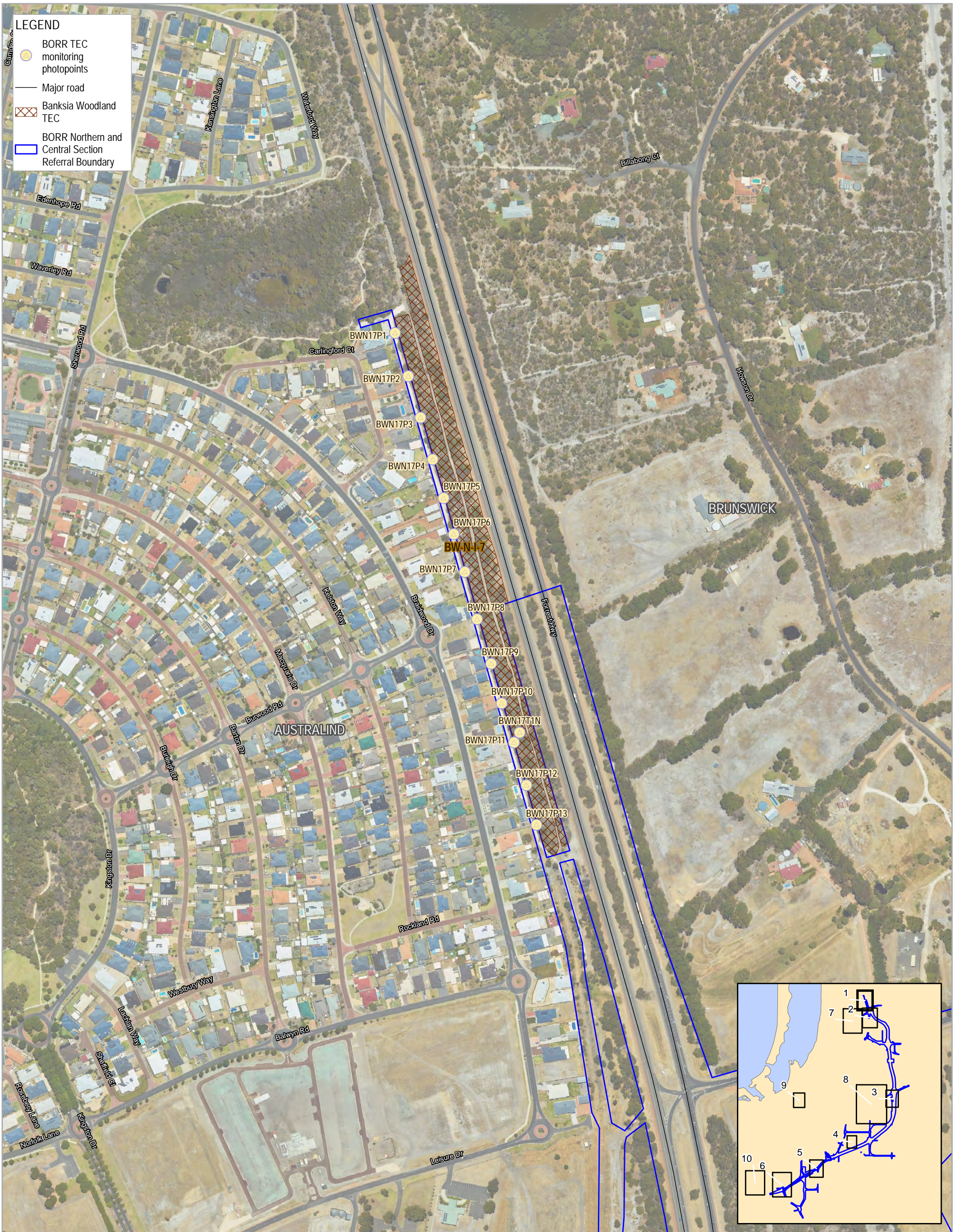
Project No. 61-37041  
 Revision No. 1  
 Date 3/04/2020

TEC extent within  
 the Proposal Area (direct impacts)

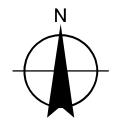
Page 5 of 5  
**FIGURE 6**

G:\6137041\19\_0\_GISMaps\Working\BORR North EPBC Referral\6137041\_006\_TEC\winPropArea\_Rev1.mxd  
 Print date: 03 Apr 2020 - 14:57

Data source: BORR team: North referral boundary - 20191016, TEC Monitoring Sites - 202002; Landgate: Roads - 201805, Localities - 20180319, Imagery - WA Now accessed 20200403. Created by: slet



Map Projection: Transverse Mercator  
Horizontal Datum: GDA 1994  
Grid: GDA 1994 Perth Coastal Grid 1994



Main Roads Western Australia  
Bunbury Outer Ring Road Northern and Central Section  
Response to EPA Notice of Decision to Assess:  
Additional Information Request

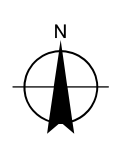

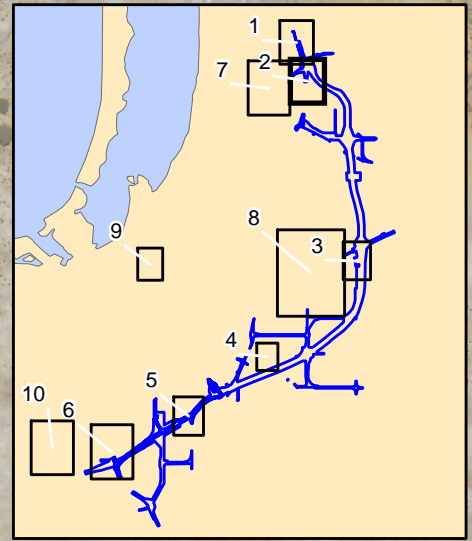
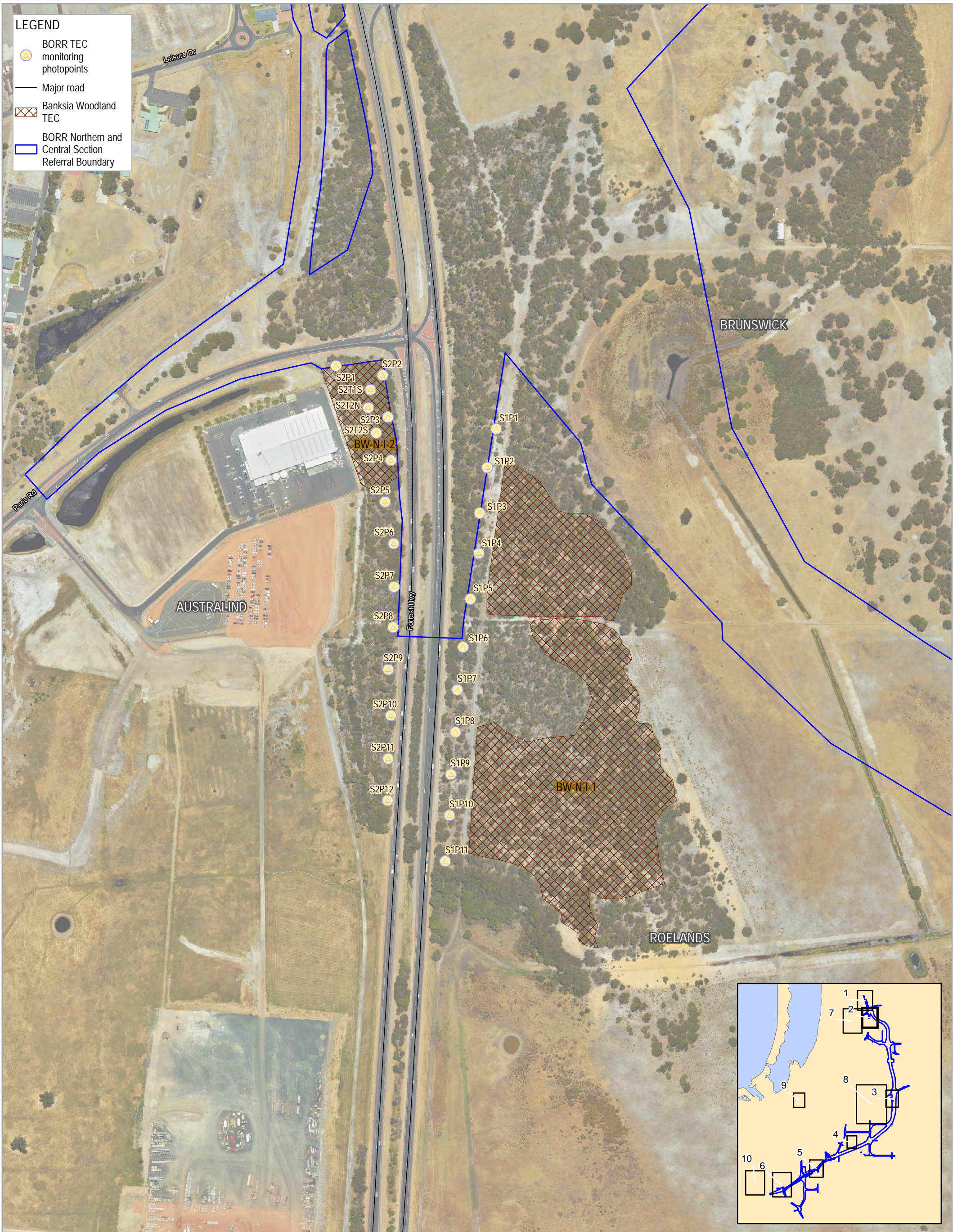
Project No. 61-37041  
Revision No. 2  
Date 4/05/2020

TEC extent adjacent to the  
Proposal Area (indirect impacts)

Page 1 of 10  
**FIGURE 7**

G:\137041\19\_0\_GIS\Map\Working\BORR North EPBC Referral\6137041\_007\_TECadjacentPropArea\_Rev2.mxd  
Print date: 04 May 2020 - 09:55

Data source: BORR team: North referral boundary - 20191016, TEC Monitoring locations - 201912; Landgate: Roads - 201805, Localities - 20180319; Imagery - WA Now accessed 20200504. Created by: sli



Map Projection: Transverse Mercator  
Horizontal Datum: GDA 1994  
Grid: GDA 1994 Perth Coastal Grid 1994



Main Roads Western Australia  
Bunbury Outer Ring Road Northern and Central Section  
Response to EPA Notice of Decision to Assess:  
Additional Information Request

Project No. 61-37041  
Revision No. 2  
Date 4/05/2020

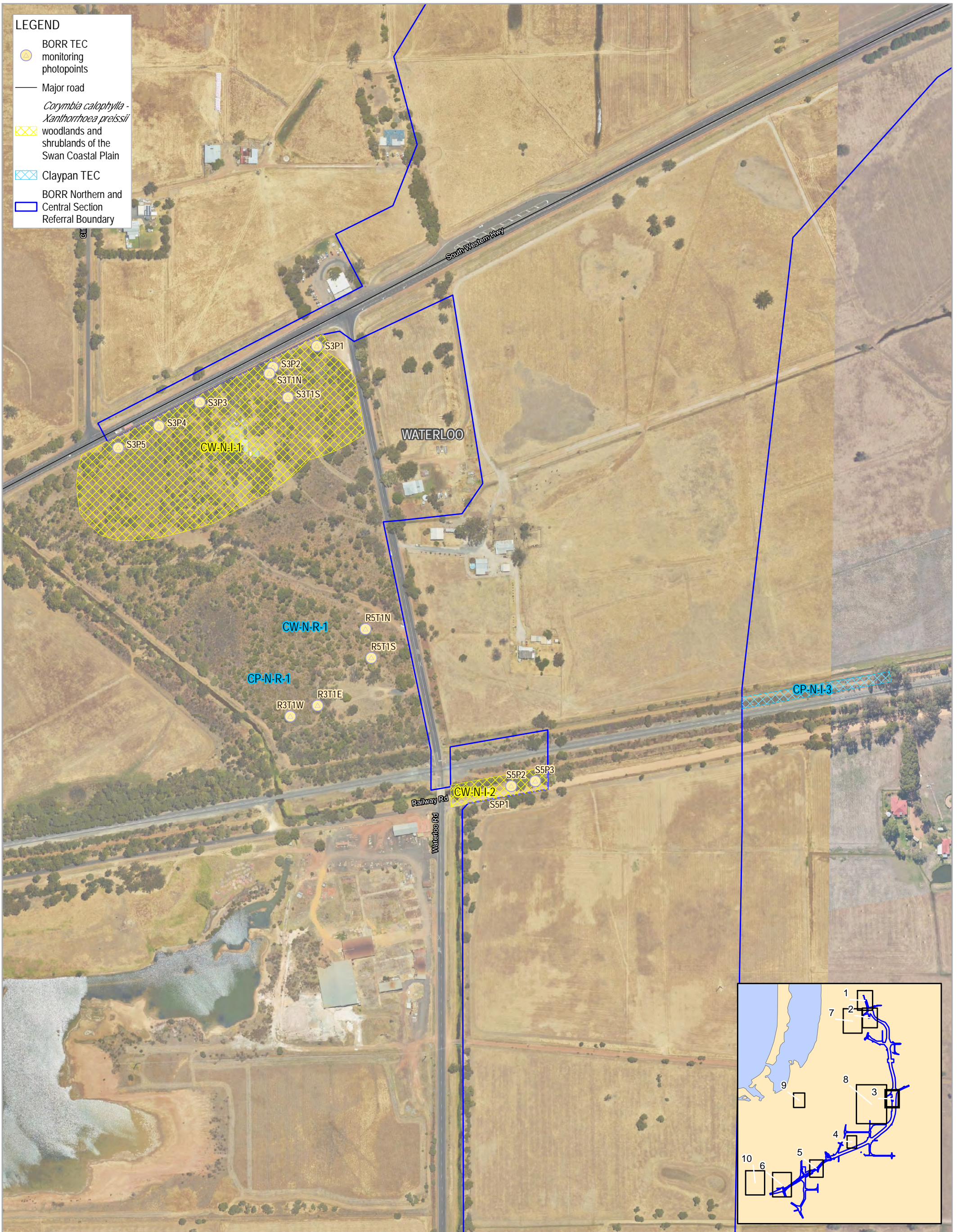
TEC extent adjacent to the  
Proposal Area (indirect impacts)

Page 2 of 10  
**FIGURE 7**

G:\137041\19\_0\_GISMaps\Working\BORR North EPBC Referral\6137041\_007\_TECadjacentPropArea\_Rev2.mxd  
Print date: 04 May 2020 - 09:56

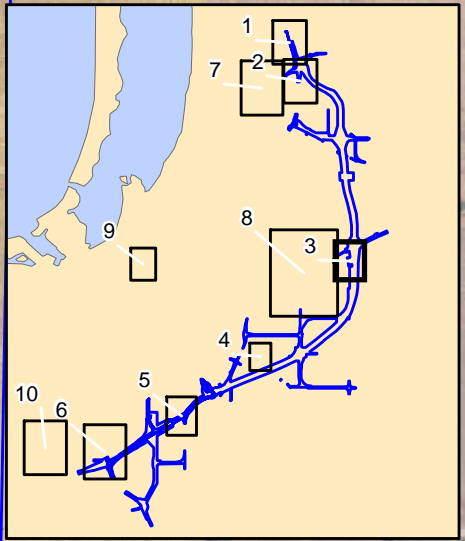
Data source: BORR team: North referral boundary - 20191016, TEC Monitoring locations - 201912; Landgate: Roads - 201805, Localities - 20180319, Imagery - WA Now accessed 20200504. Created by: slet



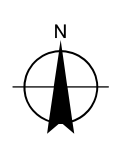


**LEGEND**

- BORR TEC monitoring photopoints
- Major road
- Corymbia calophylla* - *Xanthorrhoea preissii* woodlands and shrublands of the Swan Coastal Plain
- Claypan TEC
- BORR Northern and Central Section Referral Boundary



Paper Size ISO A3  
 0 25 50 75 100  
 Metres  
 Map Projection: Transverse Mercator  
 Horizontal Datum: GDA 1994  
 Grid: GDA 1994 Perth Coastal Grid 1994



Main Roads Western Australia  
 Bunbury Outer Ring Road Northern and Central Section  
 Response to EPA Notice of Decision to Assess:  
 Additional Information Request

Project No. 61-37041  
 Revision No. 2  
 Date 4/05/2020




TEC extent adjacent to the  
 Proposal Area (indirect impacts)


Page 3 of 10  
**FIGURE 7**

G:\137041\19\_0\_GISMaps\Working\BORR North EPBC Referral\6137041\_007\_TECadjacentPropArea\_Rev2.mxd  
 Print date: 04 May 2020 - 10:00

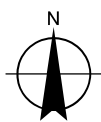
Data source: BORR team: North referral boundary - 20191016, TEC Monitoring locations - 201912; Landgate: Roads - 201805, Localities - 20180319, Imagery - WA Now accessed 20200504. Created by: slet

**LEGEND**

-  BORR TEC monitoring photopoints
-  Claypan TEC
-  BORR Northern and Central Section Referral Boundary



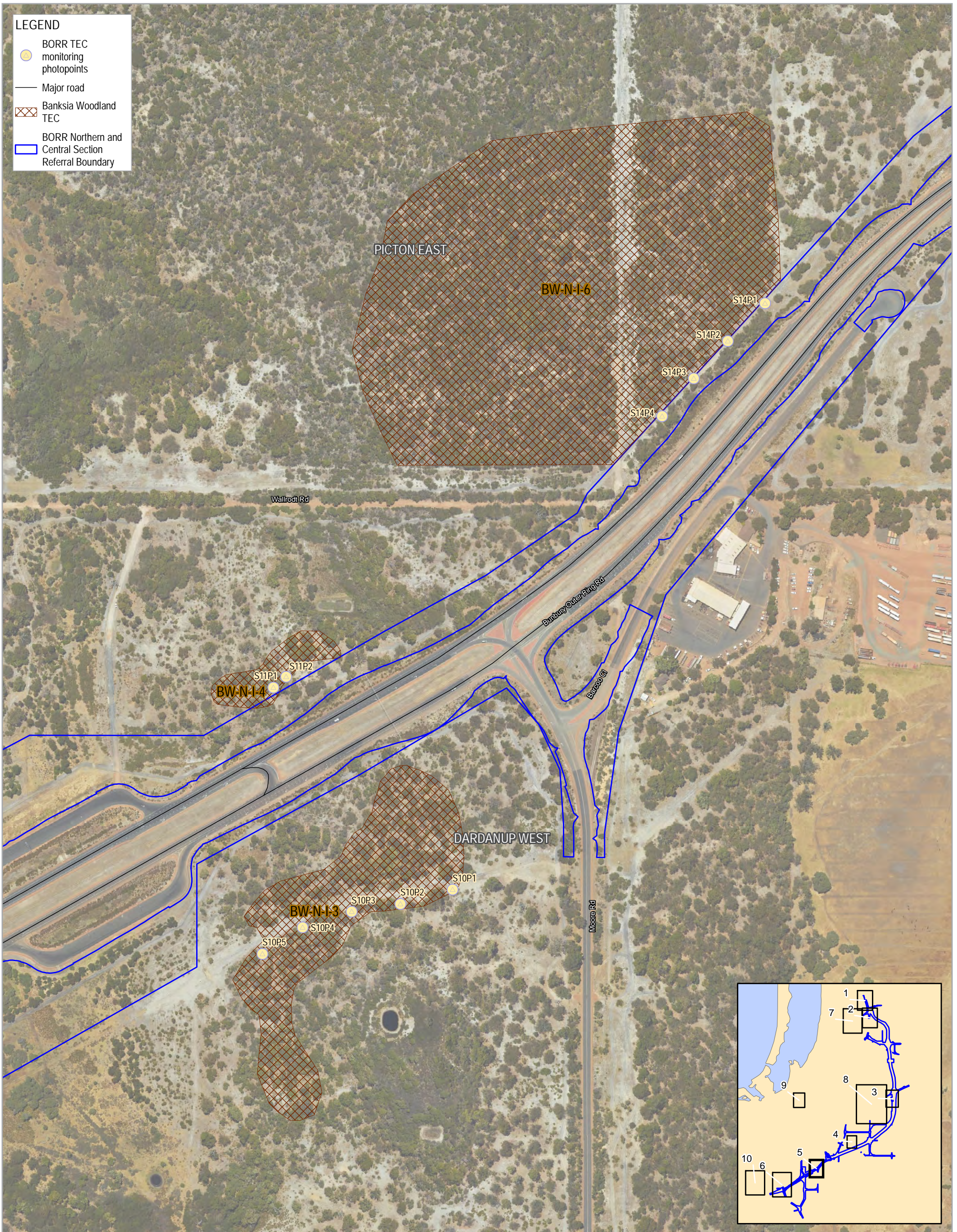
Map Projection: Transverse Mercator  
Horizontal Datum: GDA 1994  
Grid: GDA 1994 Perth Coastal Grid 1994



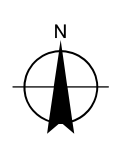
Main Roads Western Australia  
Bunbury Outer Ring Road Northern and Central Section  
Response to EPA Notice of Decision to Assess:  
Additional Information Request

TEC extent adjacent to the  
Proposal Area (indirect impacts)

Project No. 61-37041  
Revision No. 2  
Date 4/05/2020



Paper Size ISO A3  
 0 25 50 75 100  
 Metres  
 Map Projection: Transverse Mercator  
 Horizontal Datum: GDA 1994  
 Grid: GDA 1994 Perth Coastal Grid 1994



Main Roads Western Australia  
 Bunbury Outer Ring Road Northern and Central Section  
 Response to EPA Notice of Decision to Assess:  
 Additional Information Request

TEC extent adjacent to the Proposal Area (indirect impacts)

Project No. 61-37041  
 Revision No. 2  
 Date 4/05/2020

Page 5 of 10  
**FIGURE 7**


G:\137041\19\_0\_GISMaps\Working\BORR North EPBC Referral\6137041\_007\_TECadjacentPropArea\_Rev2.mxd  
 Print date: 04 May 2020 - 09:56

Data source: BORR team: North referral boundary - 20191016, TEC Monitoring locations - 201912; Landgate: Roads - 201805, Localities - 20180319, Imagery - WA Now accessed 20200504. Created by: slet

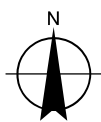


**LEGEND**

- BORR TEC monitoring photopoints
- Major road
- Claypan TEC
- Banksia Woodland TEC
- BORR Northern and Central Section Referral Boundary



Map Projection: Transverse Mercator  
Horizontal Datum: GDA 1994  
Grid: GDA 1994 Perth Coastal Grid 1994



Main Roads Western Australia  
Bunbury Outer Ring Road Northern and Central Section  
Response to EPA Notice of Decision to Assess:  
Additional Information Request

Project No. 61-37041  
Revision No. 2  
Date 4/05/2020

TEC extent adjacent to the  
Proposal Area (indirect impacts)