







Legend

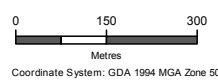
-  Occupied House
-  Design - CN12
-  Freeway / Highway
-  Major Road
-  Minor Road
-  Cadastral Boundary



Joint Venture Partners:
 Arup Pty Ltd
 Level 14 Exchange Tower
 2 The Esplanade
 Perth WA 6000
 Tel +61 8 9327 8300 Fax +61 8 9481 1334
 www.arup.com

Jacobs Group (Australia) Pty Ltd
 Durack Centre, 263 Adelaide Terrace,
 Perth WA 6000
 Tel +61 8 9469 4400 Fax +61 8 9469 4488
 www.jacobs.com

© Main Roads Western Australia



Main Roads Western Australia

Great Northern Highway
Bindoon Bypass

Bindoon Bypass Buildings and Structures Figure: 7 of 15









Drawing No: GNH-CN12-RW01-GIS-0039 Issue: A

Task No: GNH-CN12 Drawing Status / Other: Draft / Other Info

Date	By	Chkd	Appd
2/07/2018	BG	XX	XX



Legend

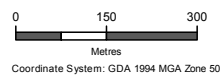
-  Occupied House
-  Unverified House
-  Unverified Structure
-  Design - CN12
-  Freeway / Highway
-  Major Road
-  Minor Road
-  Cadastral Boundary



Joint Venture Partners:
 Arup Pty Ltd
 Level 14 Exchange Tower
 2 The Esplanade
 Perth WA 6000
 Tel +61 8 9327 8300 Fax +61 8 9451 1334
 www.arup.com

Jacobs Group (Australia) Pty Ltd
 Durack Centre, 263 Adelaide Terrace,
 Perth WA 6000
 Tel +61 8 9469 4400 Fax +61 8 9469 4488
 www.jacobs.com

© Main Roads Western Australia



Scale at A3
 1:12,520

Coordinate System: GDA 1994 MGA Zone 50



Main Roads Western Australia

Great Northern Highway
 Bindoon Bypass

Bindoon Bypass Buildings and Structures Figure: 8 of 15









Drawing No: GNH-CN12-RW01-GIS-0039 Issue: A

Task No: GNH-CN12 Drawing Status / Other: Draft / Other Info

Date	By	Chkd	Appd
2/07/2018	BG	XX	XX



Legend

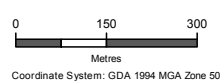
-  Occupied House
-  Unverified House
-  Unverified Structure
-  Design - CN12
-  Freeway / Highway
-  Major Road
-  Minor Road
-  Cadastral Boundary



Joint Venture Partners:
 Arup Pty Ltd
 Level 14 Exchange Tower
 2 The Esplanade
 Perth WA 6000
 Tel +61 8 9327 8300 Fax +61 8 9451 1334
 www.arup.com

Jacobs Group (Australia) Pty Ltd
 Durack Centre, 263 Adelaide Terrace,
 Perth WA 6000
 Tel +61 8 9469 4400 Fax +61 8 9469 4488
 www.jacobs.com

© Main Roads Western Australia



Scale at A3
 1:12,520

Coordinate System: GDA 1994 MGA Zone 50



Main Roads Western Australia

Great Northern Highway
 Bindoon Bypass

Bindoon Bypass Buildings and Structures Figure: 9 of 15







Drawing No: GNH-CN12-RW01-GIS-0039 Issue: A

Task No: GNH-CN12 Drawing Status / Other: Draft / Other Info

Date	By	Chkd	Appd
2/07/2018	BG	XX	XX



Legend

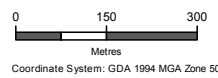
-  Occupied House
-  Design - CN12
-  Freeway / Highway
-  Major Road
-  Minor Road
-  Cadastral Boundary



Joint Venture Partners:
 Arup Pty Ltd
 Level 14 Exchange Tower
 2 The Esplanade
 Perth WA 6000
 Tel +61 8 9327 8300 Fax +61 8 9481 1334
 www.arup.com

Jacobs Group (Australia) Pty Ltd
 Durack Centre, 263 Adelaide Terrace,
 Perth WA 6000
 Tel +61 8 9469 4400 Fax +61 8 9469 4488
 www.jacobs.com

© Main Roads Western Australia



Scale at A3
 1:12,520

Coordinate System: GDA 1994 MGA Zone 50



Main Roads Western Australia

Great Northern Highway
 Bindoon Bypass

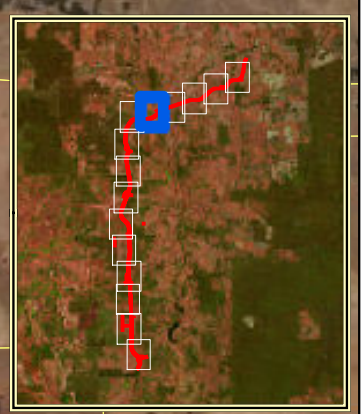
Bindoon Bypass Buildings and Structures Figure: 10 of 15

Drawing No: GNH-CN12-RW01-GIS-0039 Issue: A

Task No: GNH-CN12 Drawing Status / Other: Draft / Other Info

Date	By	Chkd	Appd
2/07/2018	BG	XX	XX

Date	By	Chkd	Appd
2/07/2018	BG	XX	XX



Legend

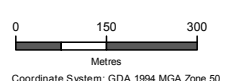
- Occupied House
- Unverified Structure
- Design - CN12
- Freeway / Highway
- Major Road
- Minor Road
- Cadastral Boundary



Joint Venture Partners:
 Arup Pty Ltd
 Level 14 Exchange Tower
 2 The Esplanade
 Perth WA 6000
 Tel +61 8 9327 8300 Fax +61 8 9481 1334
 www.arup.com

Jacobs Group (Australia) Pty Ltd
 Durack Centre, 263 Adelaide Terrace,
 Perth WA 6000
 Tel +61 8 9469 4400 Fax +61 8 9469 4488
 www.jacobs.com

© Main Roads Western Australia



Scale at A3
 1:12,520

Coordinate System: GDA 1994 MGA Zone 50



Main Roads Western Australia
 Client Project
 Great Northern Highway
 Bindoon Bypass

**Bindoon Bypass
 Buildings and Structures**
 Figure: 11 of 15

Drawing No: GNH-CN12-RW01-GIS-0039 Issue: A








Task No: GNH-CN12 Drawing Status / Other: Draft / Other Info

Date	By	Chkd	Appd
2/07/2018	BG	XX	XX

MXD Location: \\jacobs.com\PER\Projects\BIF\Projects\PE50730\Technical\GIS\ArcMap\Road\Work\CN12\GNH-CN12-RW01-GIS-0039-A.mxd



Legend

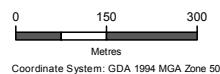
-  Occupied House
-  Unverified Structure
-  Design - CN12
-  Freeway / Highway
-  Major Road
-  Minor Road
-  Cadastral Boundary



Joint Venture Partners:
 Arup Pty Ltd
 Level 14 Exchange Tower
 2 The Esplanade
 Perth WA 6000
 Tel +61 8 9327 8300 Fax +61 8 9481 1334
 www.arup.com

Jacobs Group (Australia) Pty Ltd
 Durack Centre, 263 Adelaide Terrace,
 Perth WA 6000
 Tel +61 8 9469 4400 Fax +61 8 9469 4488
 www.jacobs.com

© Main Roads Western Australia



Scale at A3
 1:12,520

Coordinate System: GDA 1994 MGA Zone 50



Main Roads Western Australia

Great Northern Highway
 Bindoon Bypass

Bindoon Bypass Buildings and Structures Figure: 12 of 15

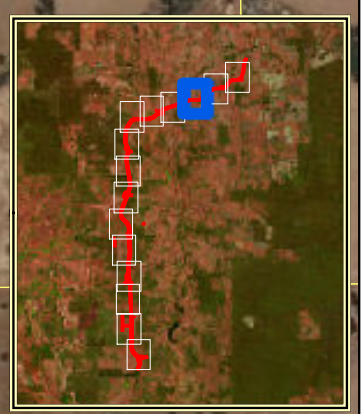
Drawing No
 GNH-CN12-RW01-GIS-0039

Issue
 A









Task No
 GNH-CN12

Drawing Status / Other
 Draft / Other Info

Date	By	Chkd	Appd
2/07/2018	BG	XX	XX



Legend

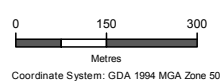
-  Occupied House
-  Unoccupied House
-  Unverified Structure
-  Design - CN12
-  Freeway / Highway
-  Major Road
-  Minor Road
-  Cadastral Boundary



Joint Venture Partners:
 Arup Pty Ltd
 Level 14 Exchange Tower
 2 The Esplanade
 Perth WA 6000
 Tel +61 8 9327 8300 Fax +61 8 9481 1334
 www.arup.com

Jacobs Group (Australia) Pty Ltd
 Durack Centre, 263 Adelaide Terrace,
 Perth WA 6000
 Tel +61 8 9469 4400 Fax +61 8 9469 4488
 www.jacobs.com

© Main Roads Western Australia



Scale at A3
 1:12,520

Coordinate System: GDA 1994 MGA Zone 50



Main Roads Western Australia

Great Northern Highway
 Bindoon Bypass

Bindoon Bypass Buildings and Structures Figure: 13 of 15









Drawing No: GNH-CN12-RW01-GIS-0039 Issue: A

Task No: GNH-CN12 Drawing Status / Other: Draft / Other Info

Date	By	Chkd	Appd
2/07/2018	BG	XX	XX



Legend

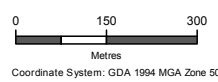
-  Occupied House
-  Unverified House
-  Unoccupied House
-  Design - CN12
-  Freeway / Highway
-  Major Road
-  Minor Road
-  Cadastral Boundary



Joint Venture Partners:
 Arup Pty Ltd
 Level 14 Exchange Tower
 2 The Esplanade
 Perth WA 6000
 Tel +61 8 9327 8300 Fax +61 8 9481 1334
 www.arup.com

Jacobs Group (Australia) Pty Ltd
 Durack Centre, 263 Adelaide Terrace,
 Perth WA 6000
 Tel +61 8 9469 4400 Fax +61 8 9469 4488
 www.jacobs.com

© Main Roads Western Australia



mainroads
 WESTERN AUSTRALIA



ARUP | TRADING AS ASJV
JACOBS

Main Roads Western Australia

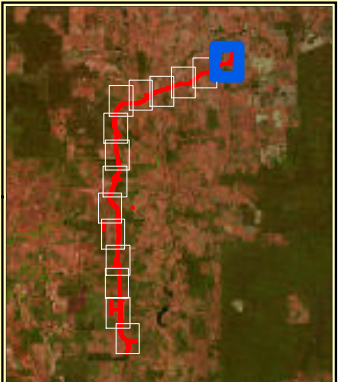
Client Project
Great Northern Highway Bindoon Bypass

Bindoon Bypass Buildings and Structures Figure: 14 of 15

Drawing No: **GNH-CN12-RW01-GIS-0039** Issue: **A**

Task No: **GNH-CN12** Drawing Status / Other: **Draft / Other Info**

Date	By	Chkd	Appd
2/07/2018	BG	XX	XX



Legend

- Occupied House
- Unverified House
- Design - CN12
- Freeway / Highway
- Major Road
- Minor Road
- Cadastral Boundary



Joint Venture Partners:
 Arup Pty Ltd
 Level 14 Exchange Tower
 2 The Esplanade
 Perth WA 6000
 Tel +61 8 9327 8300 Fax +61 8 9481 1334
 www.arup.com

Jacobs Group (Australia) Pty Ltd
 Durack Centre, 263 Adelaide Terrace,
 Perth WA 6000
 Tel +61 8 9469 4400 Fax +61 8 9469 4488
 www.jacobs.com

© Main Roads Western Australia

Scale at A3
1:12,520

0 150 300
 Metres

Coordinate System: GDA 1994 MGA Zone 50



Main Roads Western Australia

Great Northern Highway Bindoon Bypass

Bindoon Bypass Buildings and Structures
 Figure: 15 of 15

Drawing No GNH-CN12-RW01-GIS-0039		Issue A	
Task No GNH-CN12		Drawing Status / Other Draft / Other Info	
Date 2/07/2018	By BG	Chkd XX	Appd XX

MXD Location: \\jacobs.com\PER\Projects\BIF\Projects\PE507\30\Technical\GIS\Map\Road\Work\CN12\GNH-CN12-RW01-GIS-0039-A.mxd