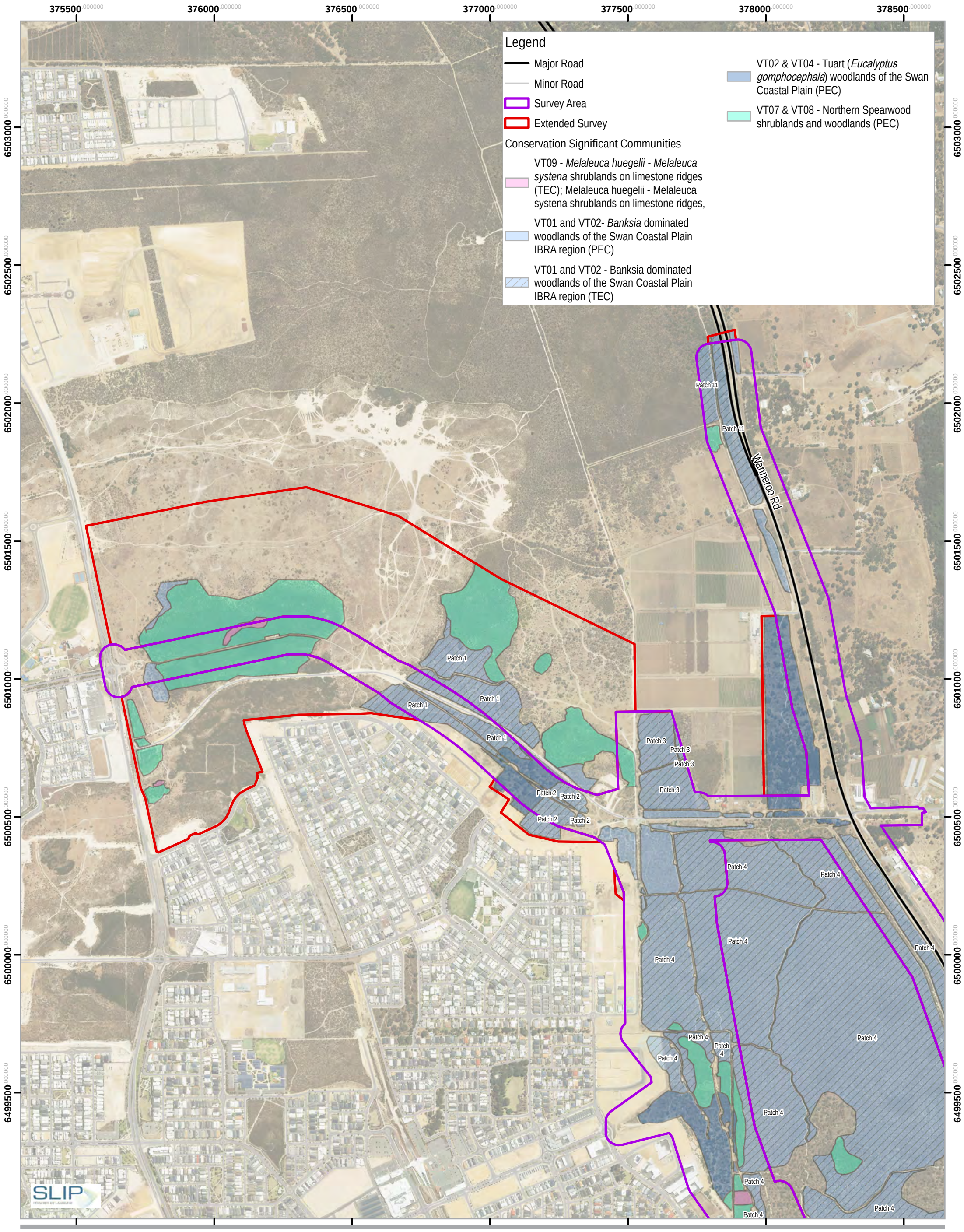

Paper Size ISO A3

0 100 200 300

Metres

Map Projection: Transverse Mercator
Horizontal Datum: GDA 1994
Grid: GDA 1994 MGA Zone 50

N

Main Roads WA
Mitchell Freeway Extension Hester Avenue to Romeo Road Biological Surveys

Conservation Significant Communities and Flora

Project No. 61-37375
Revision No. 0
Date 23/07/2019

FIGURE 7
Page 1 of 4

G:\61\37375\GIS\Maps\Working\figures\6137375_007_ConservationSignificantEcologicalCommunitiesAndFlora_20190501_Rev0.mxd
Print date: 23 Jul 2019 - 10:55

Data source: GHD: Conservation Significant Flora - 20190226, Conservation Significant Communities - 20190228, Survey Area - 20190212, Extended Survey Area - 20190220; LGATE: Imagery - August 2018; MRWA: Road network - 20190114. Created by: cgverzosa

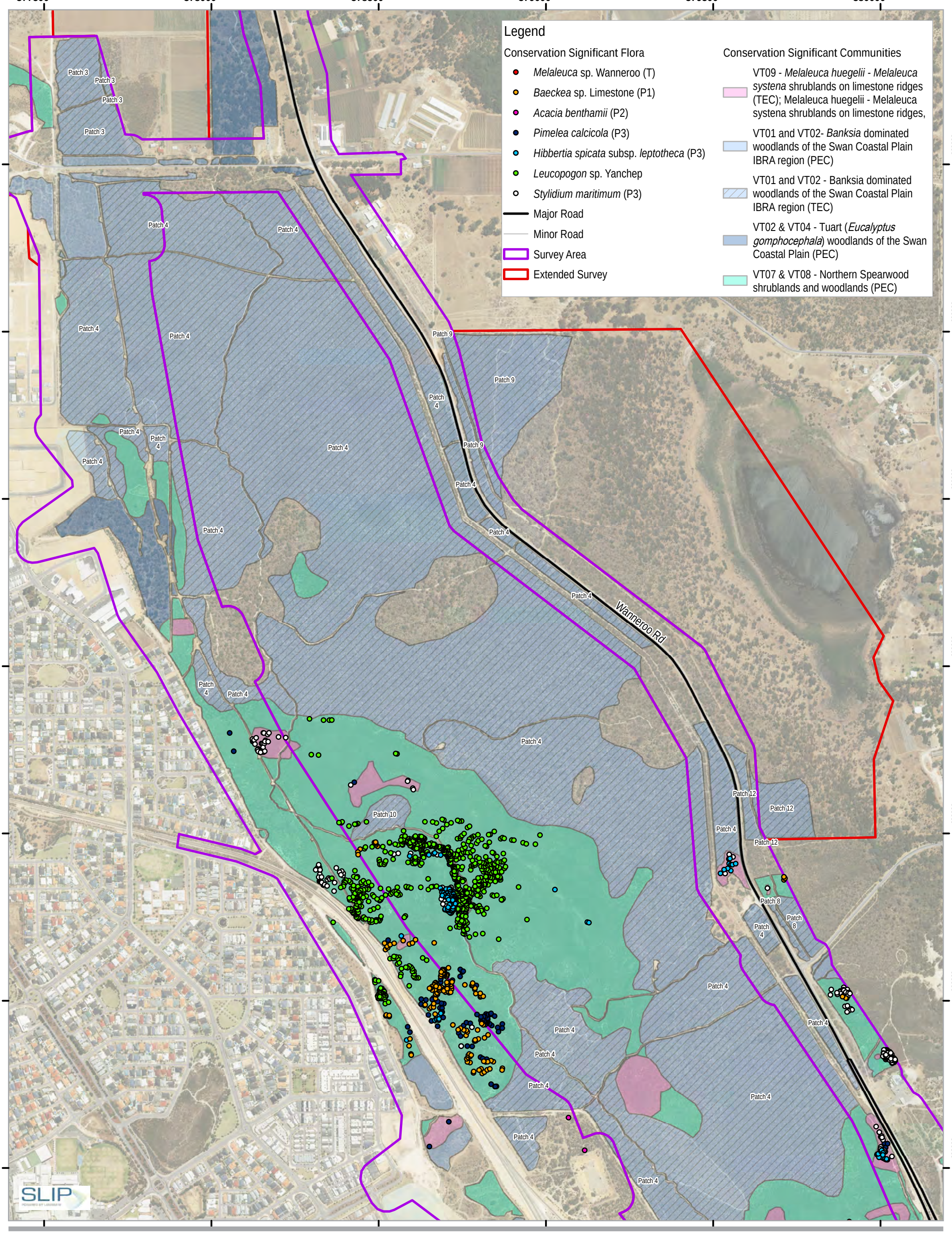

Paper Size ISO A3

0 100 200 300

Metres

N

Map Projection: Transverse Mercator
Horizontal Datum: GDA 1994
Grid: GDA 1994 MGA Zone 50

GHD

Main Roads WA
Mitchell Freeway Extension Hester Avenue to Romeo Road Biological Surveys

Conservation Significant Communities and Flora

Project No. 61-37375
Revision No. 0
Date 23/07/2019

FIGURE 7
Page 2 of 4

G:\61\37375\GIS\Maps\Working\figures\6137375_007_ConservationSignificantEcologicalCommunitiesAndFlora_20190501_Rev0.mxd
Print date: 23 Jul 2019 - 10:57

Data source: GHD: Conservation Significant Flora - 20190226, Conservation Significant Communities - 20190228, Survey Area - 20190212, Extended Survey Area - 20190220; LGATE: Imagery - August 2018; MRWA: Road network - 20190114. Created by: cgverzosa

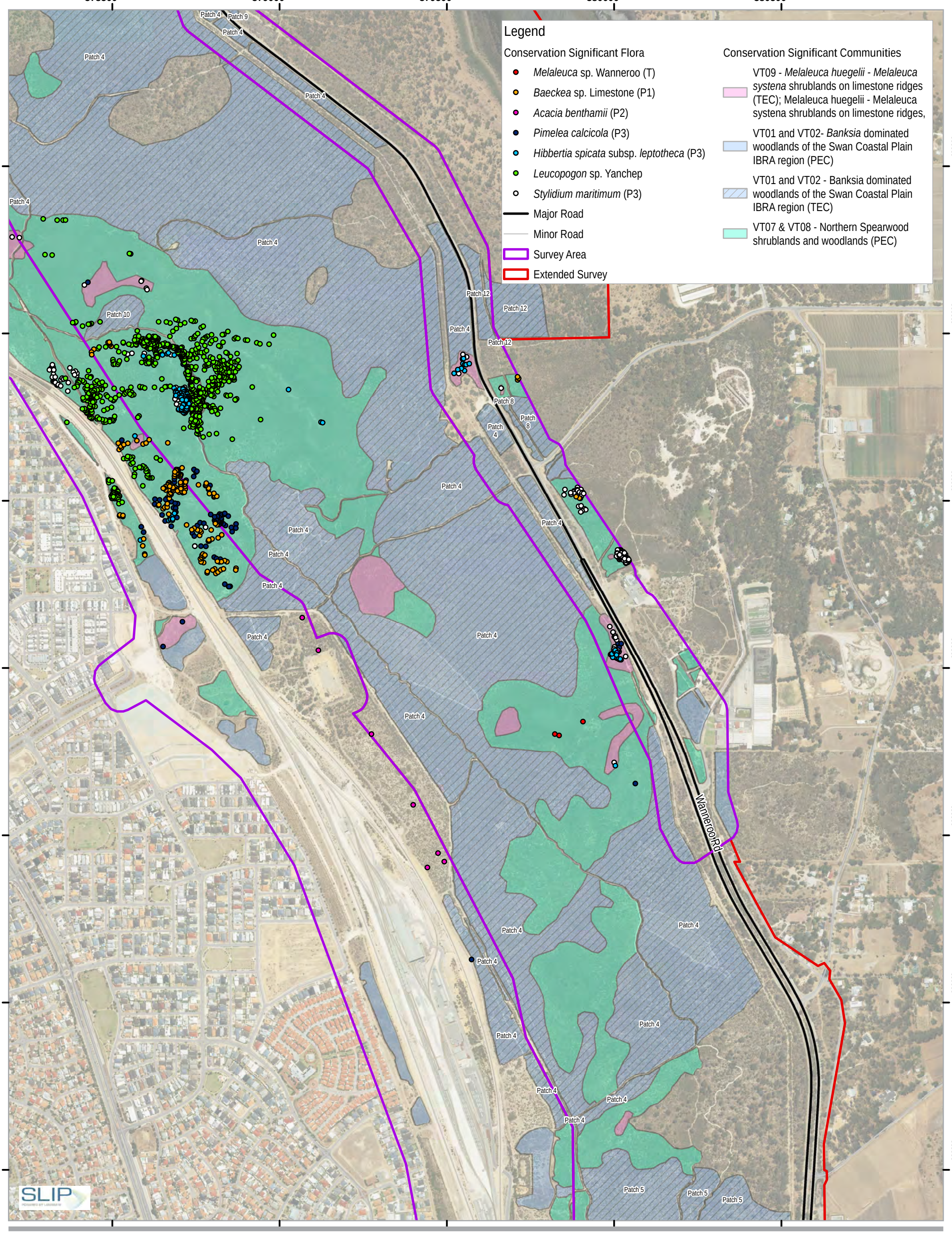

Paper Size ISO A3

0 100 200 300

Metres

N

Map Projection: Transverse Mercator
Horizontal Datum: GDA 1994
Grid: GDA 1994 MGA Zone 50

GHD

Main Roads WA
Mitchell Freeway Extension Hester Avenue to Romeo Road Biological Surveys

Conservation Significant Communities and Flora

Project No. 61-37375
Revision No. 0
Date 23/07/2019

FIGURE 7
Page 3 of 4

G:\61\37375\GIS\Maps\Working\figures\6137375_007_ConservationSignificantEcologicalCommunitiesAndFlora_20190501_Rev0.mxd
Print date: 23 Jul 2019 - 10:59

Data source: GHD: Conservation Significant Flora - 20190226, Conservation Significant Communities - 20190228, Survey Area - 20190212, Extended Survey Area - 20190220; LGATE: Imagery - August 2018; MRWA: Road network - 20190114. Created by: cgverzosa

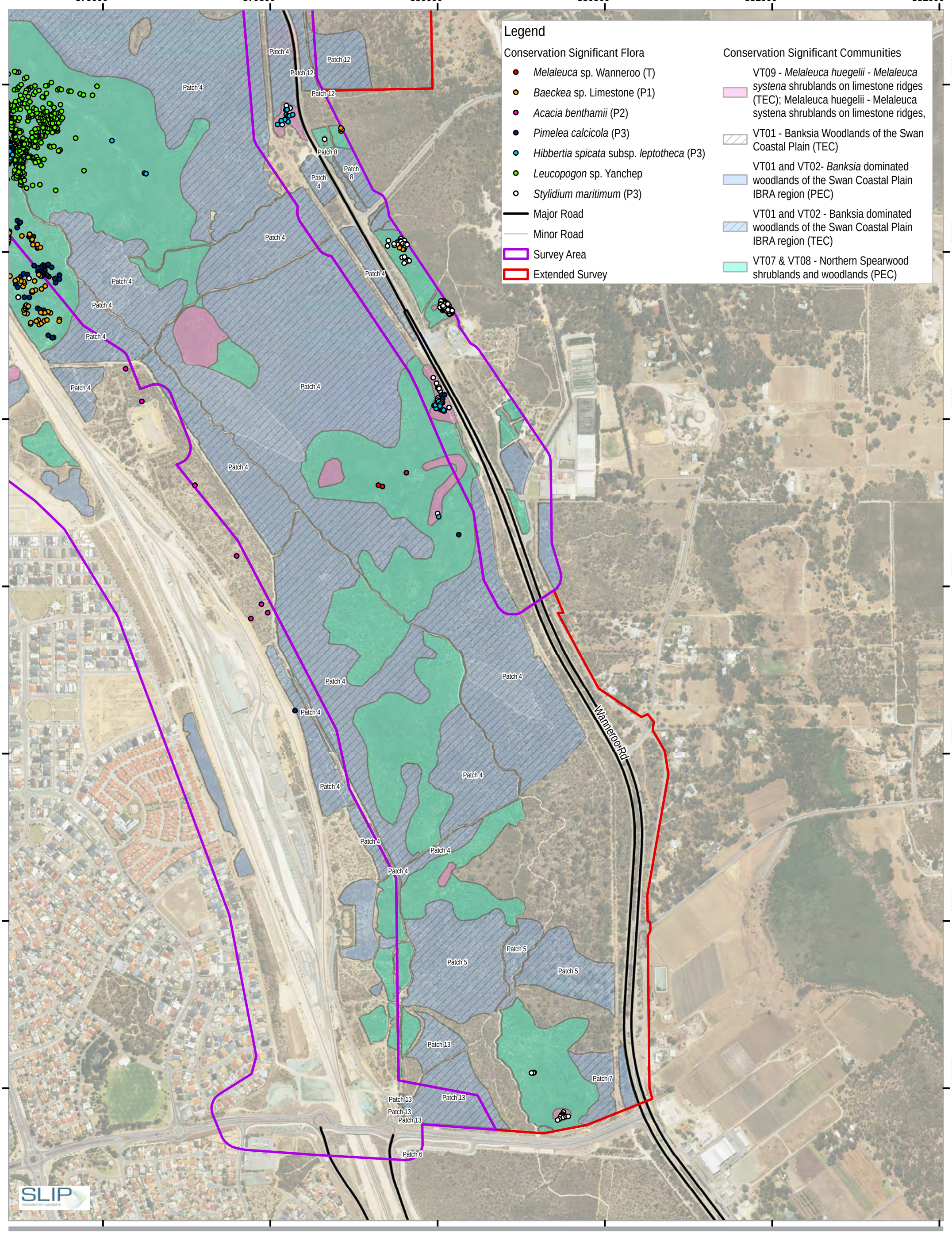

Paper Size ISO A3

0 100 200 300

Metres

N

Map Projection: Transverse Mercator
Horizontal Datum: GDA 1994
Grid: GDA 1994 MGA Zone 50

GHD

Main Roads WA
Mitchell Freeway Extension Hester Avenue to Romeo Road Biological Surveys

Conservation Significant Communities and Flora

Project No. 61-37375
Revision No. 0
Date 23/07/2019

FIGURE 7
Page 4 of 4

G:\61\37375\GIS\Maps\Working\figures\6137375_007_ConservationSignificantEcologicalCommunitiesAndFlora_20190501_Rev0.mxd
Print date: 23 Jul 2019 - 11:01

Data source: GHD: Conservation Significant Flora - 20190226, Conservation Significant Communities - 20190228, Survey Area - 20190212, Extended Survey Area - 20190220; LGATE: Imagery - August 2018; MRWA: Road network - 20190114. Created by: cgverzosa

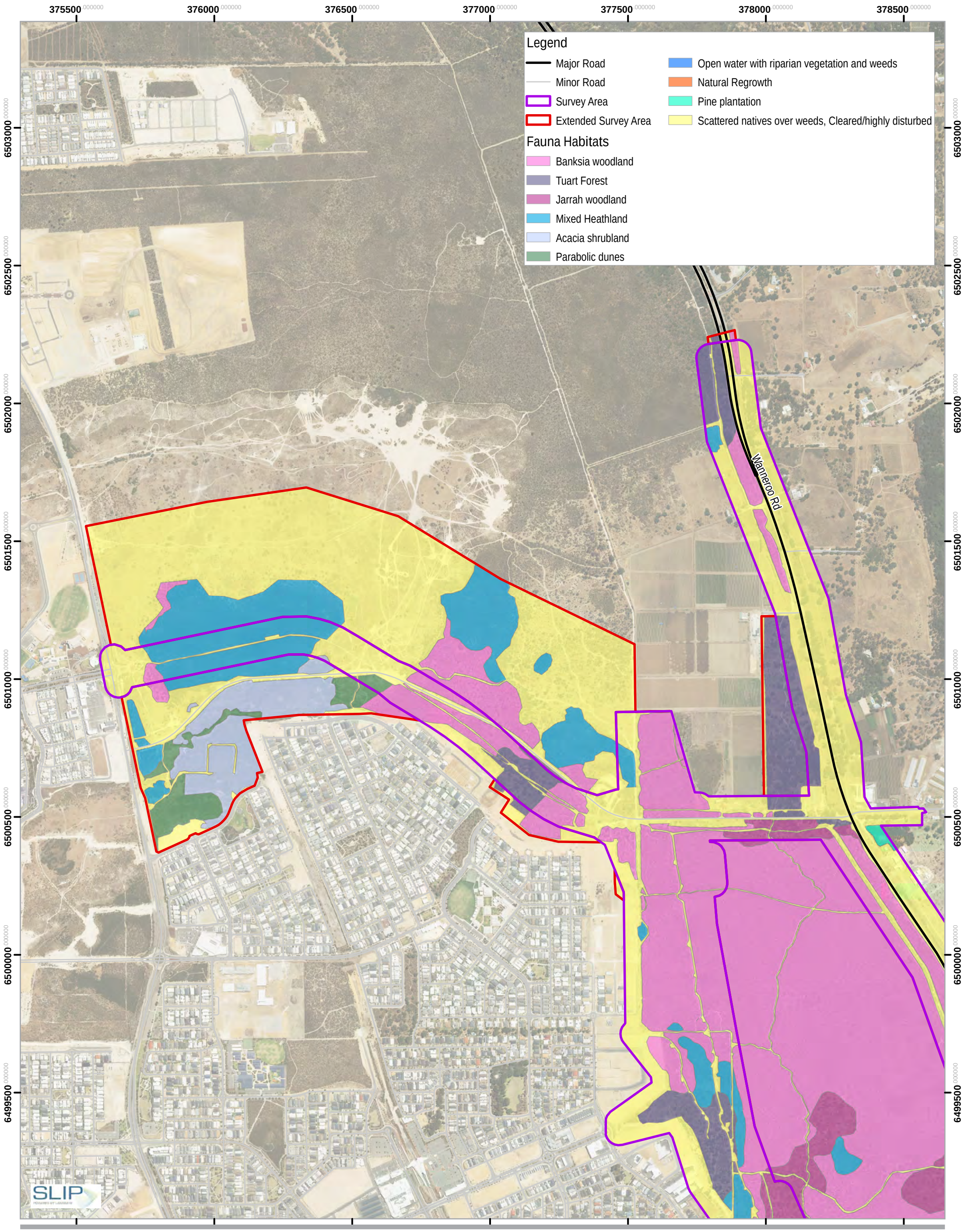

Paper Size ISO A3

0 100 200 300

Metres

Map Projection: Transverse Mercator
Horizontal Datum: GDA 1994
Grid: GDA 1994 MGA Zone 50

N

GHD

Main Roads WA
Mitchell Freeway Extension Hester Avenue to Romeo Road Biological Surveys

Fauna Habitat Types

Project No. 61-37375
Revision No. 0
Date 23/07/2019

FIGURE 8
Page 1 of 4

G:\61\37375\GIS\Maps\Working\figures\6137375_008_FaunaHabitatTypes_20190501_Rev0.mxd
Print date: 23 Jul 2019 - 11:04

Data source: GHD: Fauna Habitats - 20190228, Survey Area - 20190212, Extended Survey Area - 20190220; LGATE: Imagery - August 2018; MRWA: Road network - 20190114. Created by: cgverzosa

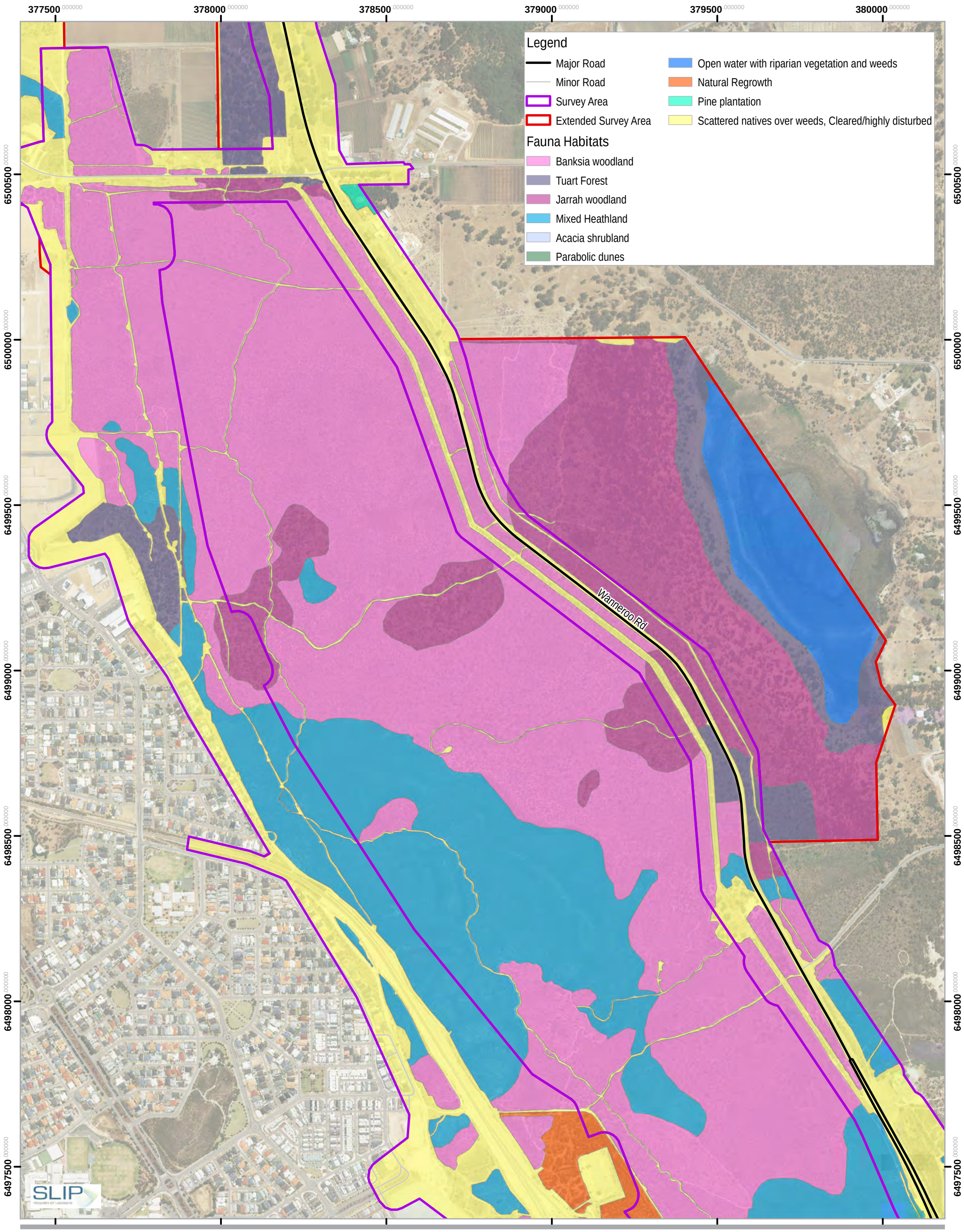

Paper Size ISO A3

0 100 200 300

Metres

N

Map Projection: Transverse Mercator
Horizontal Datum: GDA 1994
Grid: GDA 1994 MGA Zone 50

GHD

Main Roads WA
Mitchell Freeway Extension Hester Avenue to Romeo Road Biological Surveys

Fauna Habitat Types

Project No. 61-37375
Revision No. 0
Date 23/07/2019

FIGURE 8
Page 2 of 4

G:\61\37375\GIS\Maps\Working\figures\6137375_008_FaunaHabitatTypes_20190501_Rev0.mxd
Print date: 23 Jul 2019 - 11:06

Data source: GHD: Fauna Habitats - 20190228, Survey Area - 20190212, Extended Survey Area - 20190220; LGATE: Imagery - August 2018; MRWA: Road network - 20190114. Created by: cgverzosa

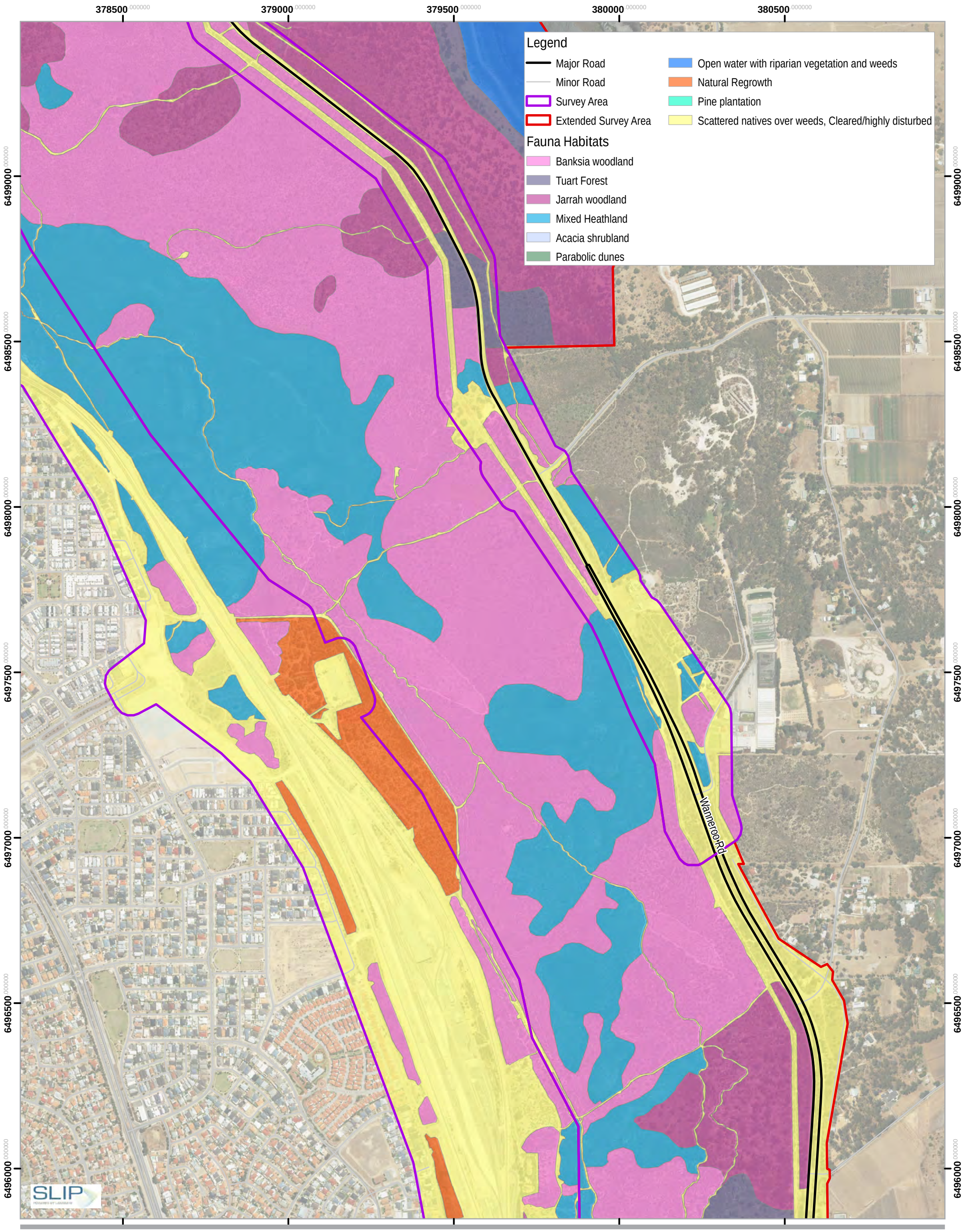

Paper Size ISO A3

0 100 200 300

Metres

Map Projection: Transverse Mercator
Horizontal Datum: GDA 1994
Grid: GDA 1994 MGA Zone 50

N

GHD

Main Roads WA
Mitchell Freeway Extension Hester Avenue to Romeo Road Biological Surveys

Fauna Habitat Types

Project No. 61-37375
Revision No. 0
Date 23/07/2019

FIGURE 8
Page 3 of 4

G:\61\37375\GIS\Maps\Working\figures\6137375_008_FaunaHabitatTypes_20190501_Rev0.mxd
Print date: 23 Jul 2019 - 11:07

Data source: GHD: Fauna Habitats - 20190228, Survey Area - 20190212, Extended Survey Area - 20190220; LGATE: Imagery - August 2018; MRWA: Road network - 20190114. Created by: cgverzosa

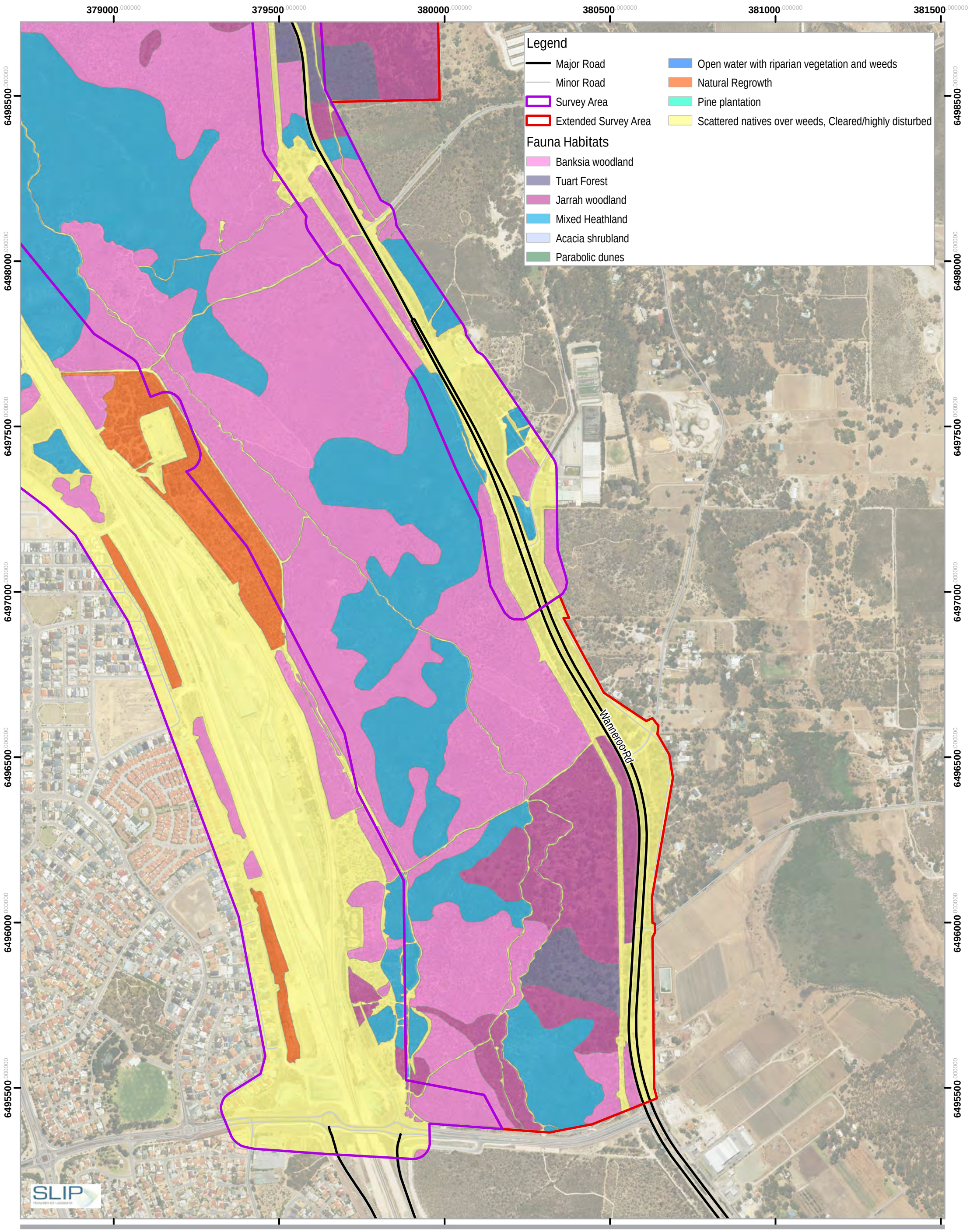

Paper Size ISO A3

0 100 200 300

Metres

N

Map Projection: Transverse Mercator
Horizontal Datum: GDA 1994
Grid: GDA 1994 MGA Zone 50

GHD

Main Roads WA
Mitchell Freeway Extension Hester Avenue to Romeo Road Biological Surveys

Fauna Habitat Types

Project No. 61-37375
Revision No. 0
Date 23/07/2019

FIGURE 8
Page 4 of 4

G:\61\37375\GIS\Maps\Working\figures\6137375_008_FaunaHabitatTypes_20190501_Rev0.mxd
Print date: 23 Jul 2019 - 11:08

Data source: GHD: Fauna Habitats - 20190228, Survey Area - 20190212, Extended Survey Area - 20190220; LGATE: Imagery - August 2018; MRWA: Road network - 20190114. Created by: cgverzosa

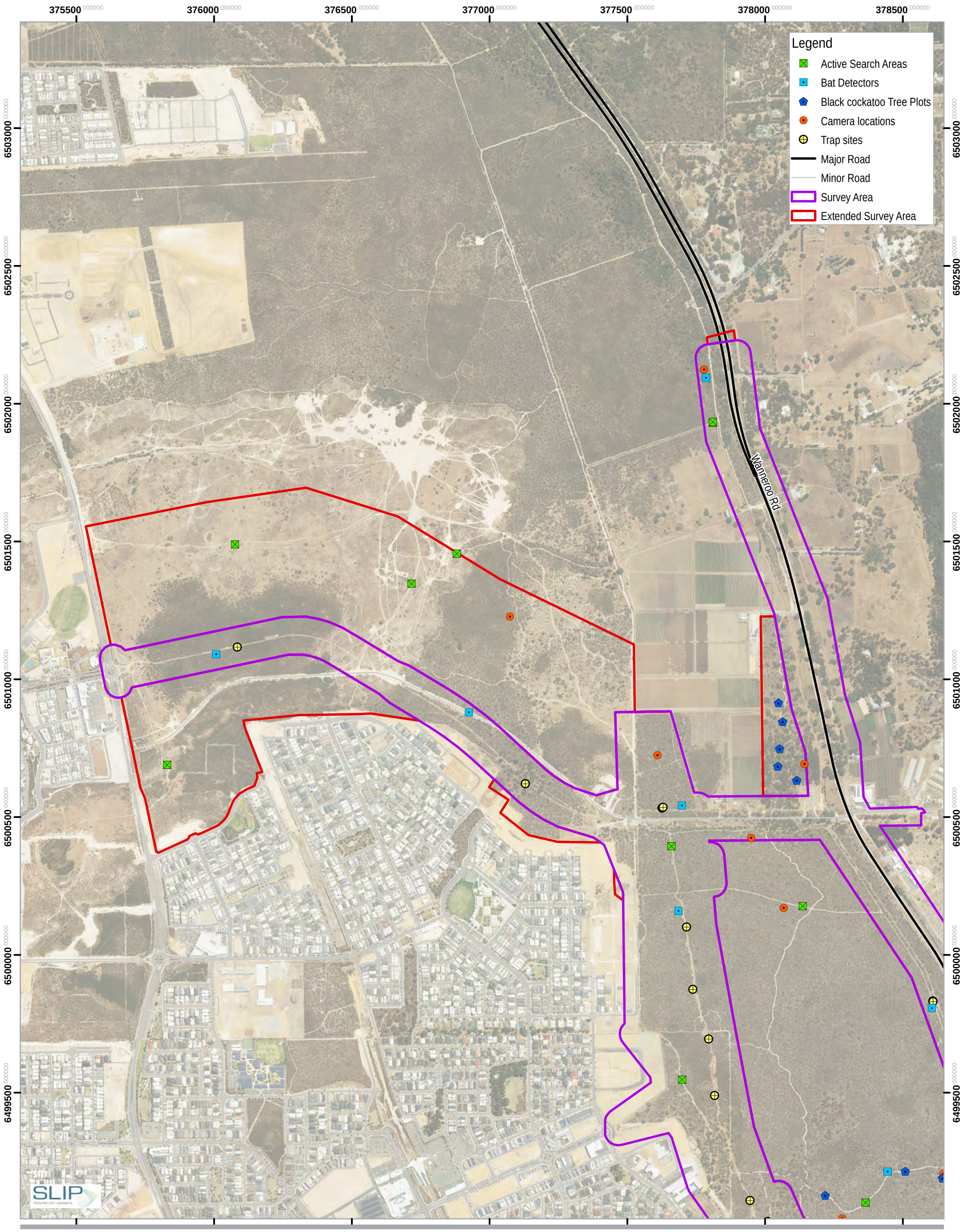

Paper Size ISO A3

0 100 200 300

Metres

Map Projection: Transverse Mercator
Horizontal Datum: GDA 1994
Grid: GDA 1994 MGA Zone 50

N

GHD

Main Roads WA
Mitchell Freeway Extension Hester Avenue to Romeo Road Biological Surveys

Fauna Survey Method

Project No. 61-37375
Revision No. 0
Date 23/07/2019

FIGURE 9
Page 1 of 4

G:\61\37375\GIS\Maps\Working\figures\6137375_009_FaunaSurveyMethod_20190501_Rev0.mxd
Print date: 23 Jul 2019 - 11:12

Data source: GHD: Fauna Types - 20181116, Survey Area - 20190212, Extended Survey Area - 20190220; LGATE: Imagery - August 2018; MRWA: Road network - 20190114. Created by: cgverzosa

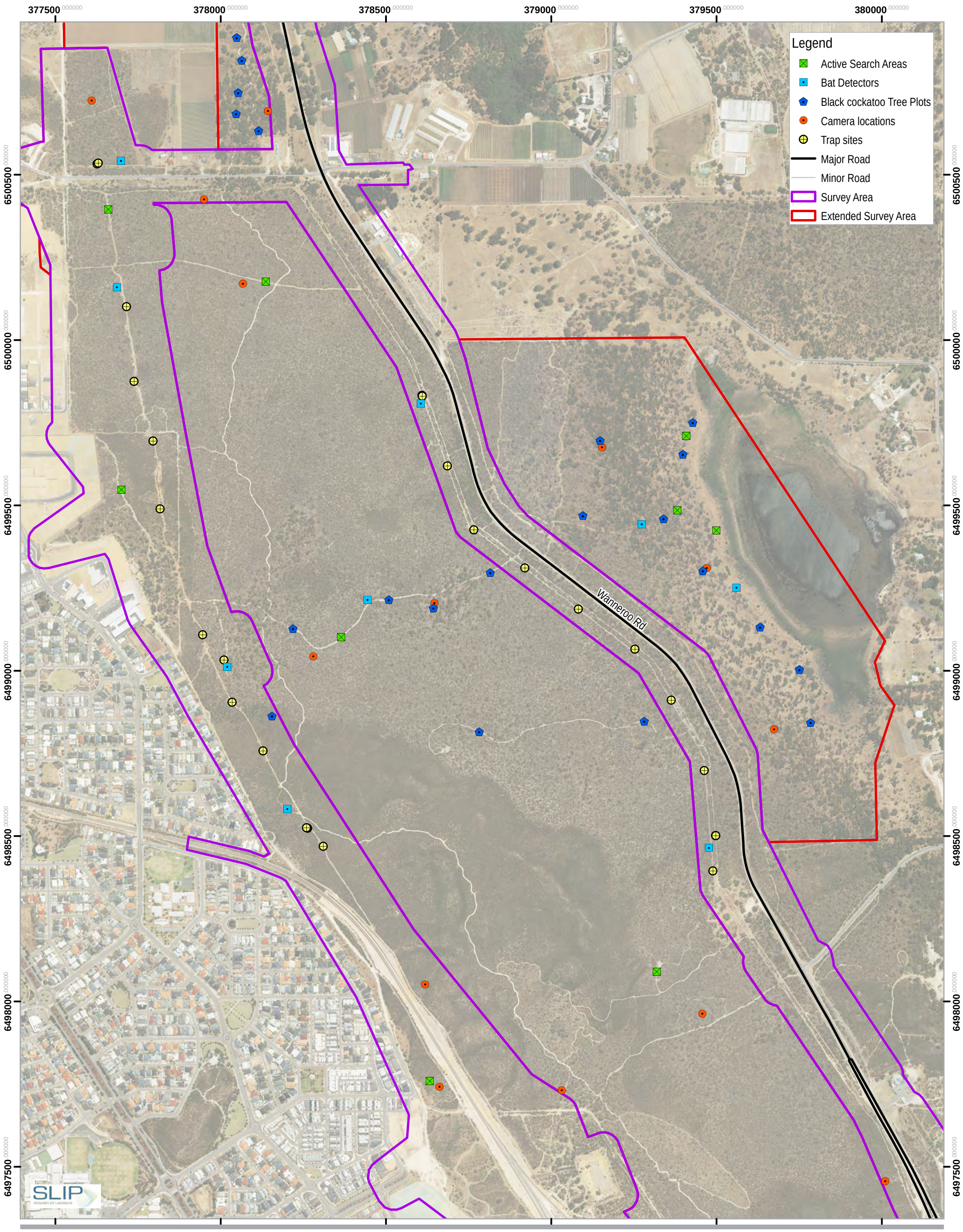

Paper Size ISO A3

0 100 200 300

Metres

Map Projection: Transverse Mercator
Horizontal Datum: GDA 1994
Grid: GDA 1994 MGA Zone 50

N

GHD

Main Roads WA
Mitchell Freeway Extension Hester Avenue to Romeo Road Biological Surveys

Fauna Survey Method

Project No. 61-37375
Revision No. 0
Date 23/07/2019

FIGURE 9
Page 2 of 4

G:\61\37375\GIS\Maps\Working\figures\6137375_009_FaunaSurveyMethod_20190501_Rev0.mxd
Print date: 23 Jul 2019 - 11:14

Data source: GHD: Fauna Types - 20181116, Survey Area - 20190212, Extended Survey Area - 20190220; LGATE: Imagery - August 2018; MRWA: Road network - 20190114. Created by: cgverzosa

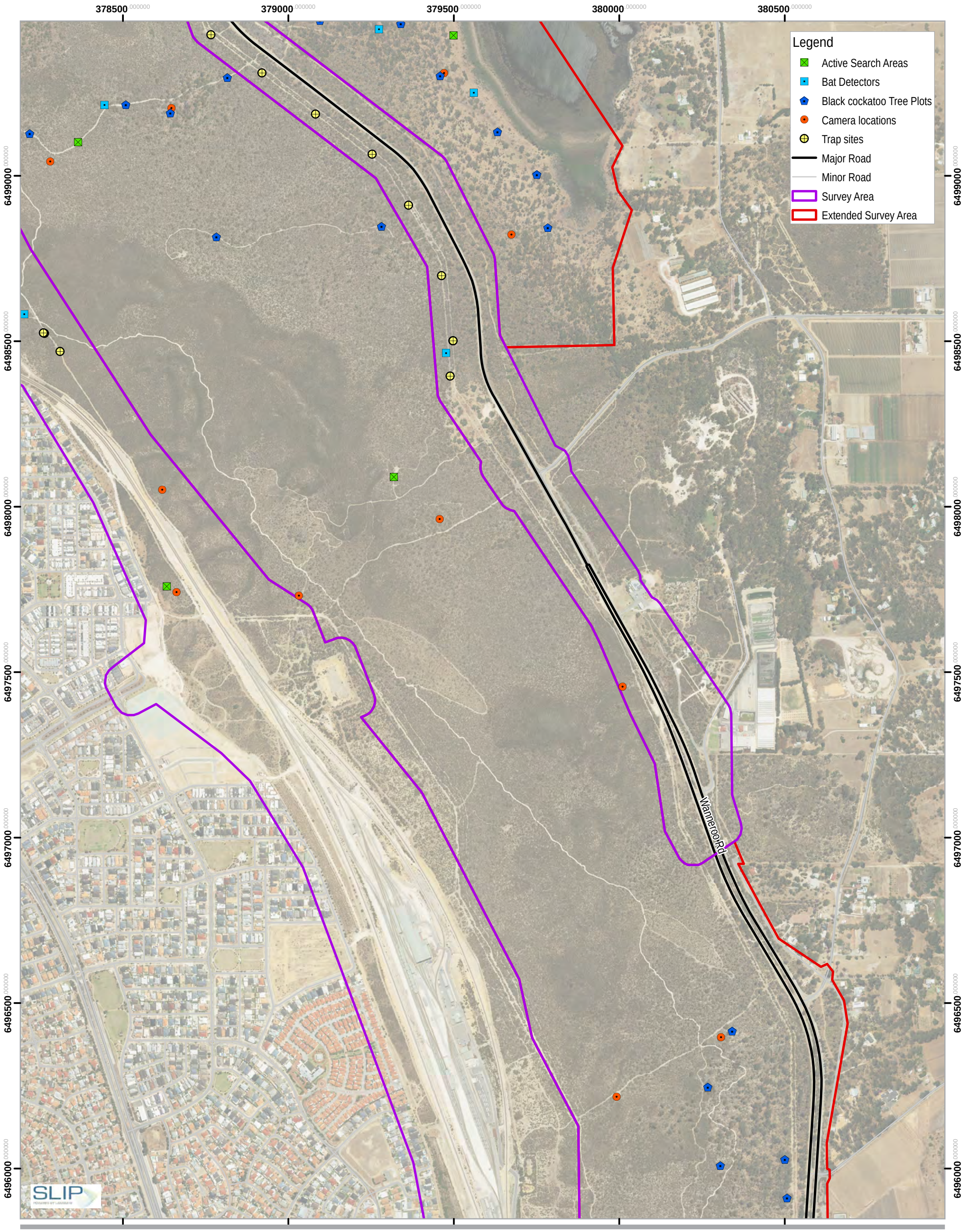

Paper Size ISO A3

0 100 200 300

Metres

N

Map Projection: Transverse Mercator
Horizontal Datum: GDA 1994
Grid: GDA 1994 MGA Zone 50

GHD

Main Roads WA
Mitchell Freeway Extension Hester Avenue to Romeo Road Biological Surveys

Fauna Survey Method

Project No. 61-37375
Revision No. 0
Date 23/07/2019

FIGURE 9
Page 3 of 4

G:\61\37375\GIS\Maps\Working\figures\6137375_009_FaunaSurveyMethod_20190501_Rev0.mxd
Print date: 23 Jul 2019 - 11:15

Data source: GHD: Fauna Types - 20181116, Survey Area - 20190212, Extended Survey Area - 20190220; LGATE: Imagery - August 2018; MRWA: Road network - 20190114. Created by: cgverzosa

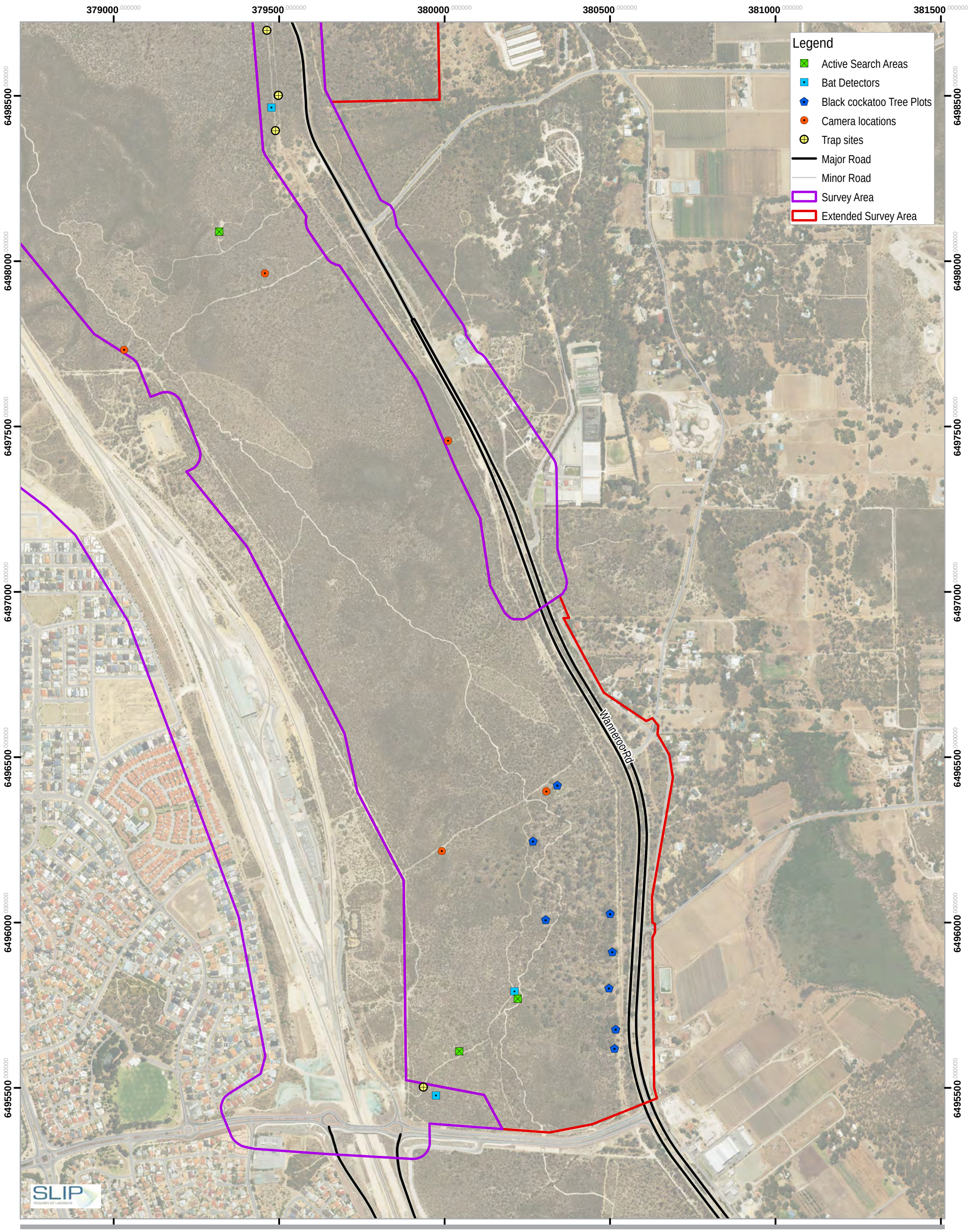

Paper Size ISO A3

0 100 200 300

Metres

N

Map Projection: Transverse Mercator
Horizontal Datum: GDA 1994
Grid: GDA 1994 MGA Zone 50

GHD

Main Roads WA
Mitchell Freeway Extension Hester Avenue to Romeo Road Biological Surveys

Fauna Survey Method

Project No. 61-37375
Revision No. 0
Date 23/07/2019

FIGURE 9
Page 4 of 4

G:\61\37375\GIS\Maps\Working\figures\6137375_009_FaunaSurveyMethod_20190501_Rev0.mxd
Print date: 23 Jul 2019 - 11:16

Data source: GHD: Fauna Types - 20181116, Survey Area - 20190212, Extended Survey Area - 20190220; LGATE: Imagery - August 2018; MRWA: Road network - 20190114. Created by: cgverzosa

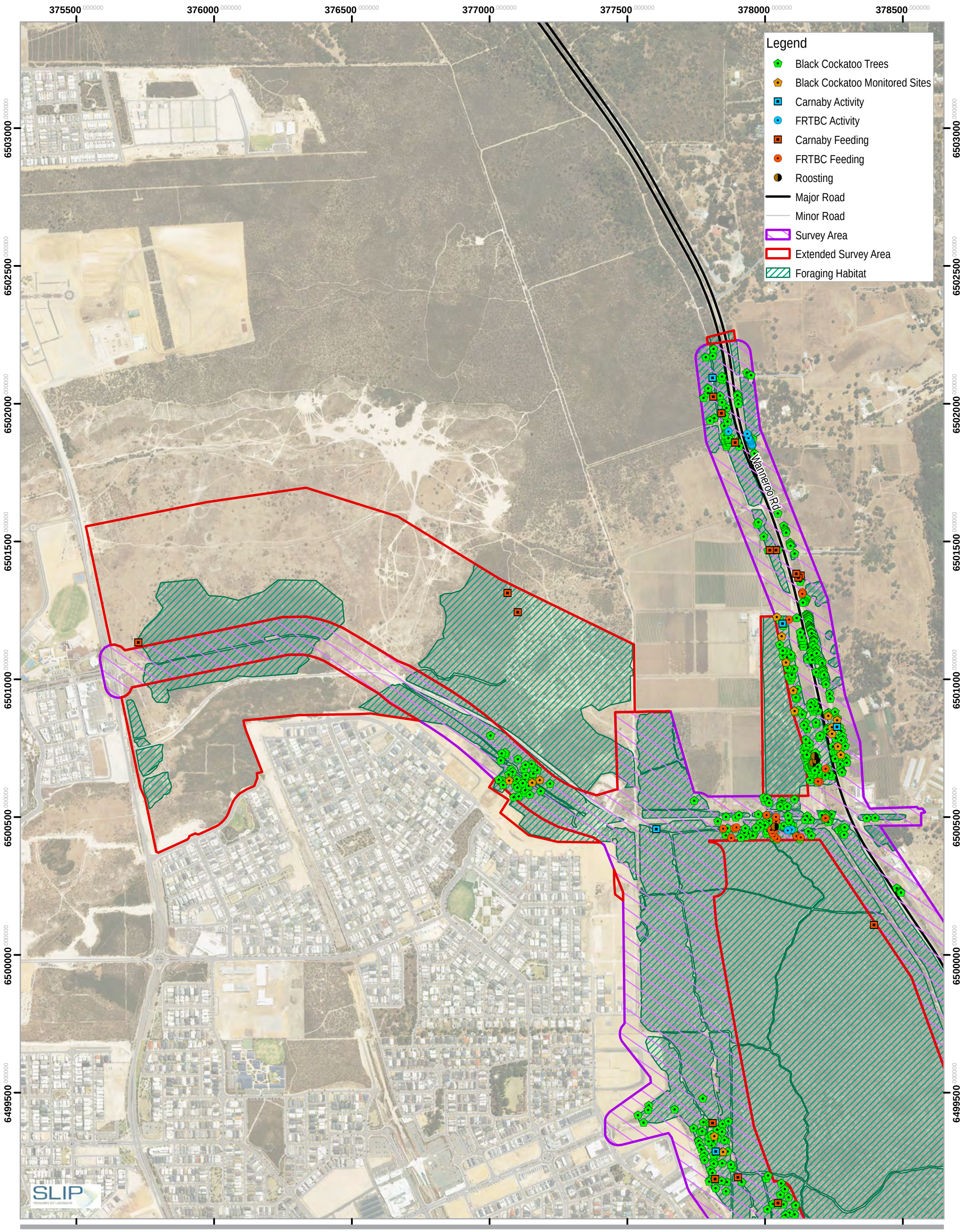

Paper Size ISO A3

0 100 200 300

Metres

Map Projection: Transverse Mercator
Horizontal Datum: GDA 1994
Grid: GDA 1994 MGA Zone 50

N

GHD

Main Roads WA
Mitchell Freeway Extension Hester Avenue
to Romeo Road Biological Surveys

Fauna Results - Black Cockatoo Habitat

Project No. 61-37375
Revision No. 0
Date 23/07/2019

FIGURE 10
Page 1 of 4

G:\61\37375\GIS\Maps\Working\figures\6137375_010_FaunaResults_20190423_Rev0.mxd
Print date: 23 Jul 2019 - 11:22

Data source: GHD: Black Cockatoo Habitats - 20181116, Survey Area - 20190212, Extended Survey Area - 20190220; LGATE: Imagery - August 2018; MRWA: Road network - 20190114. Created by: cgverzosa

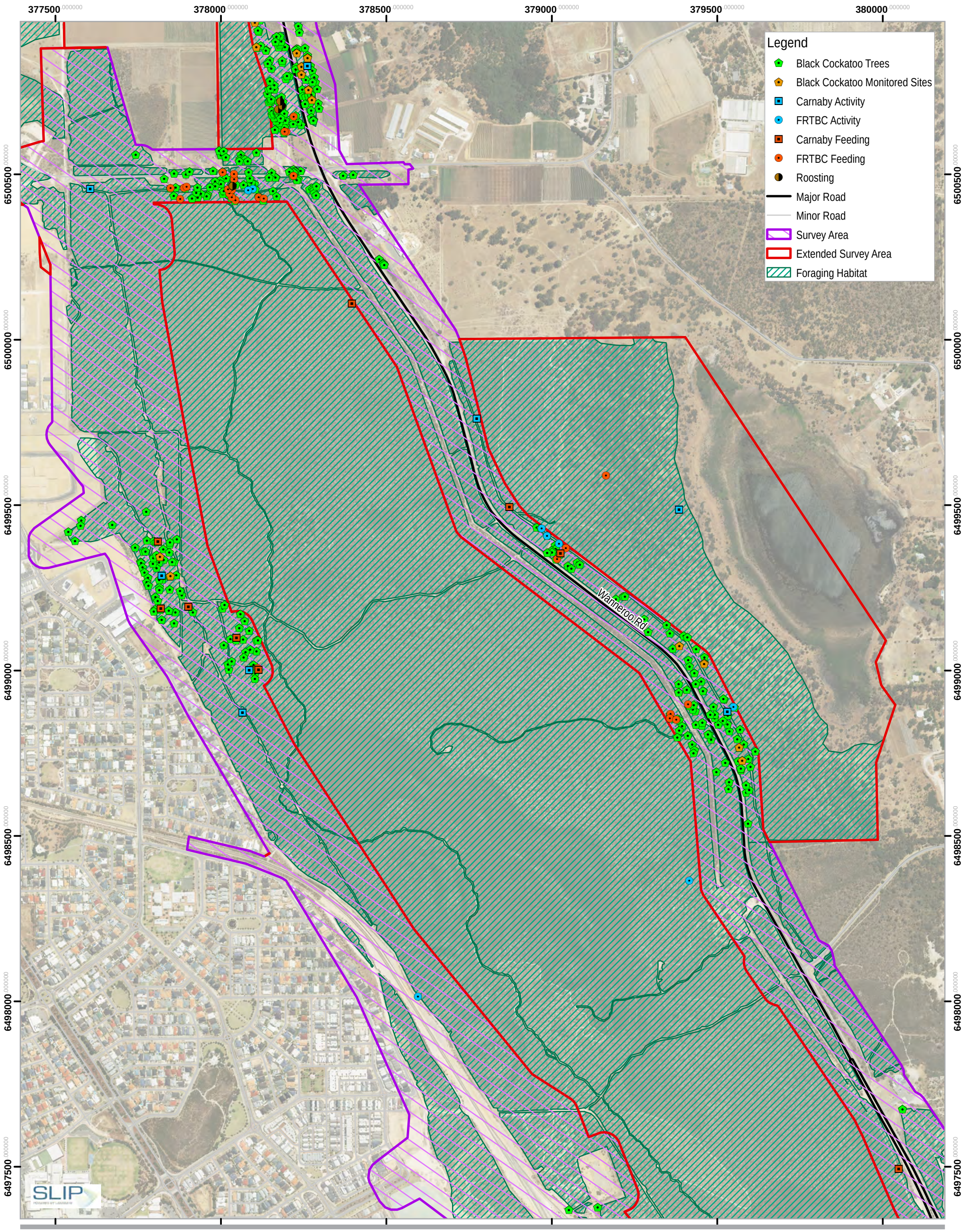

Paper Size ISO A3

0 100 200 300

Metres

N

Map Projection: Transverse Mercator
Horizontal Datum: GDA 1994
Grid: GDA 1994 MGA Zone 50

GHD

Main Roads WA
Mitchell Freeway Extension Hester Avenue
to Romeo Road Biological Surveys

Fauna Results - Black Cockatoo Habitat

Project No. 61-37375
Revision No. 0
Date 23/07/2019

FIGURE 10
Page 2 of 4

G:\61\37375\GIS\Maps\Working\figures\6137375_010_FaunaResults_20190423_Rev0.mxd
Print date: 23 Jul 2019 - 11:22

Data source: GHD: Black Cockatoo Habitats - 20181116, Survey Area - 20190212, Extended Survey Area - 20190220; LGATE: Imagery - August 2018; MRWA: Road network - 20190114. Created by: cgverzosa

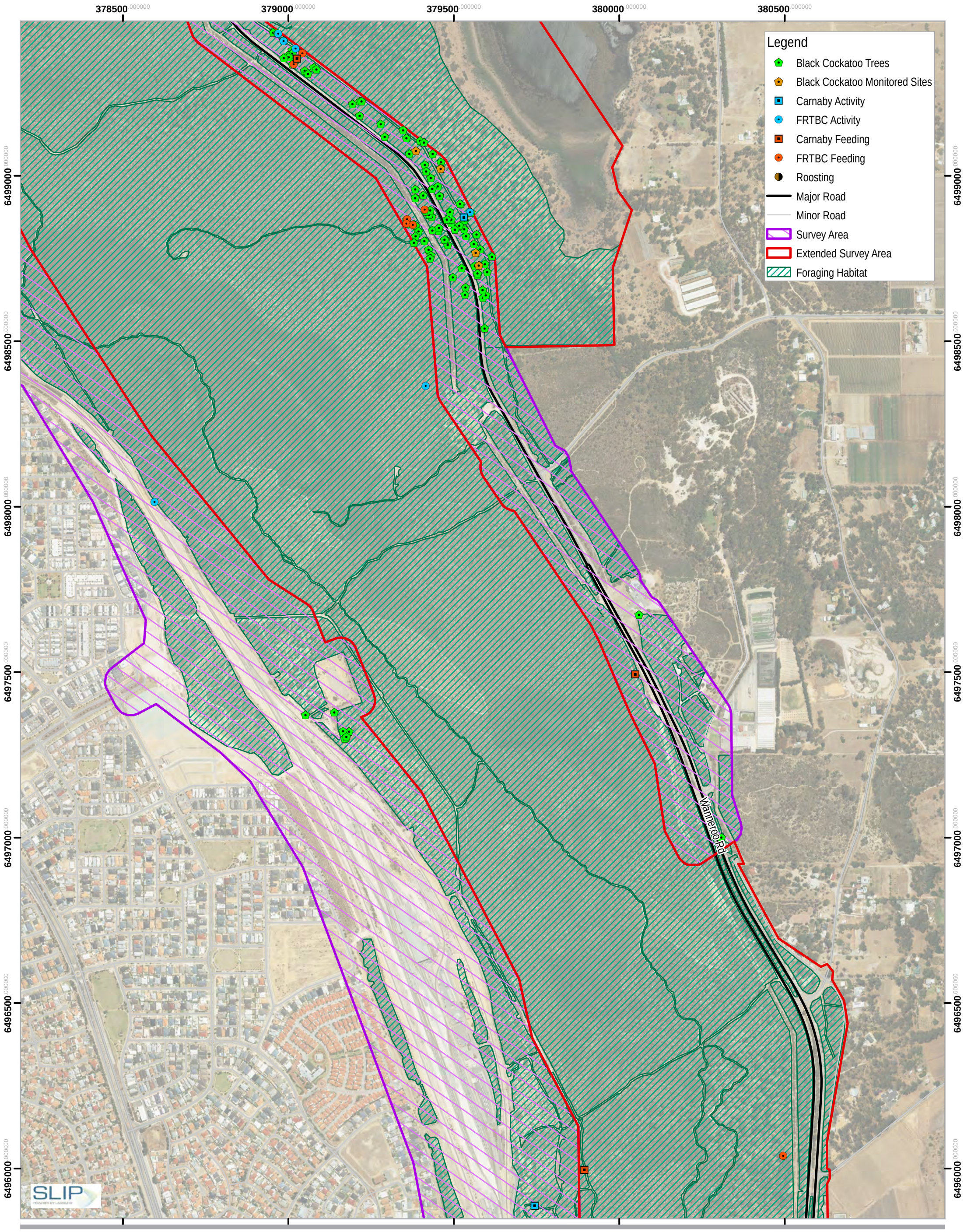

Paper Size ISO A3

0 100 200 300

Metres

N

Map Projection: Transverse Mercator
Horizontal Datum: GDA 1994
Grid: GDA 1994 MGA Zone 50

GHD

Main Roads WA
Mitchell Freeway Extension Hester Avenue to Romeo Road Biological Surveys

Fauna Results - Black Cockatoo Habitat

Project No. 61-37375
Revision No. 0
Date 23/07/2019

FIGURE 10
Page 3 of 4

G:\61\37375\GIS\Maps\Working\figures\6137375_010_FaunaResults_20190423_Rev0.mxd
Print date: 23 Jul 2019 - 11:23

Data source: GHD: Black Cockatoo Habitats - 20181116, Survey Area - 20190212, Extended Survey Area - 20190220; LGATE: Imagery - August 2018; MRWA: Road network - 20190114. Created by: cgverzosa

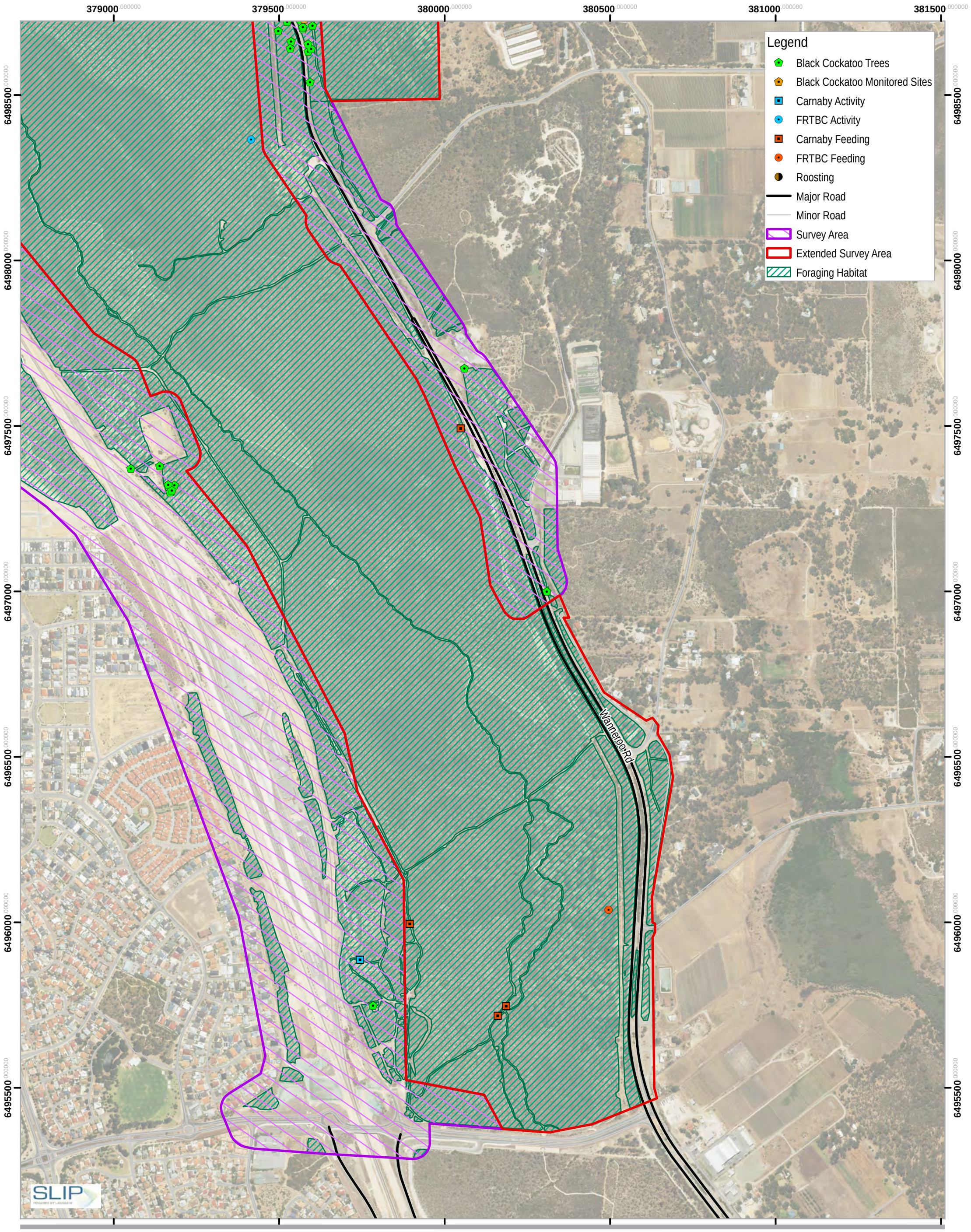

Paper Size ISO A3

0 100 200 300

Metres

N

Map Projection: Transverse Mercator
Horizontal Datum: GDA 1994
Grid: GDA 1994 MGA Zone 50

GHD

Main Roads WA
Mitchell Freeway Extension Hester Avenue to Romeo Road Biological Surveys

Fauna Results - Black Cockatoo Habitat

Project No. 61-37375
Revision No. 0
Date 23/07/2019

FIGURE 10
Page 4 of 4

G:\61\37375\GIS\Maps\Working\figures\6137375_010_FaunaResults_20190423_Rev0.mxd
Print date: 23 Jul 2019 - 11:25

Data source: GHD: Black Cockatoo Habitats - 20181116, Survey Area - 20190212, Extended Survey Area - 20190220; LGATE: Imagery - August 2018; MRWA: Road network - 20190114. Created by: cgverzosa

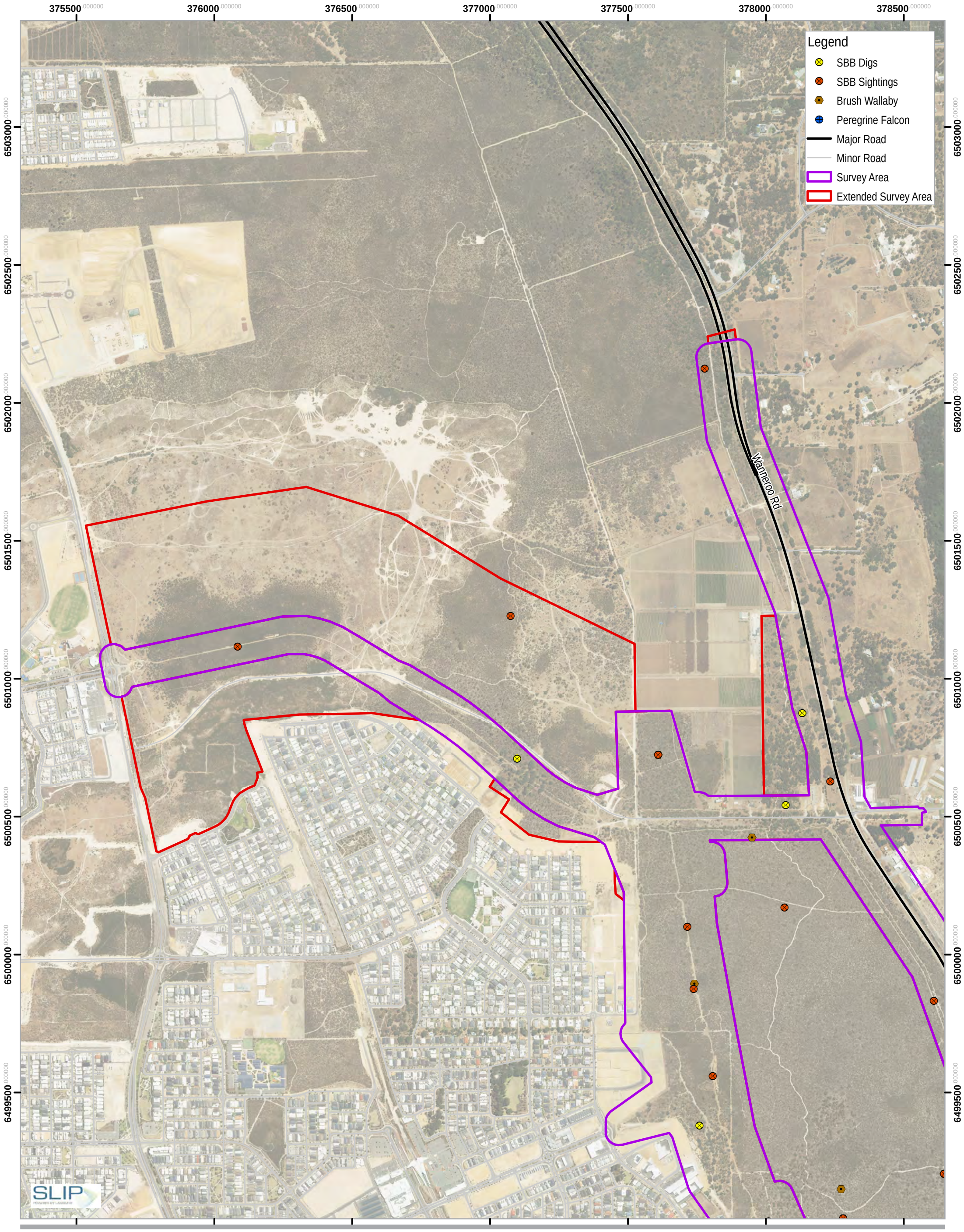

Paper Size ISO A3

0 100 200 300

Metres

Map Projection: Transverse Mercator
Horizontal Datum: GDA 1994
Grid: GDA 1994 MGA Zone 50

N

GHD

Main Roads WA
Mitchell Freeway Extension Hester Avenue to Romeo Road Biological Surveys

Fauna Results - Conservation Significant Fauna

Project No. 61-37375
Revision No. 0
Date 23/07/2019

FIGURE 11
Page 1 of 4

G:\61\37375\GIS\Maps\Working\figures\6137375_011_FaunaResultsConsig_20190501_Rev0.mxd
Print date: 23 Jul 2019 - 11:28

Data source: GHD: Conservation Significant Fauna - 20181024, Survey Area - 20190212, Extended Survey Area - 20190220; LGATE: Imagery - August 2018; MRWA: Road network - 20190114. Created by: cgverzosa

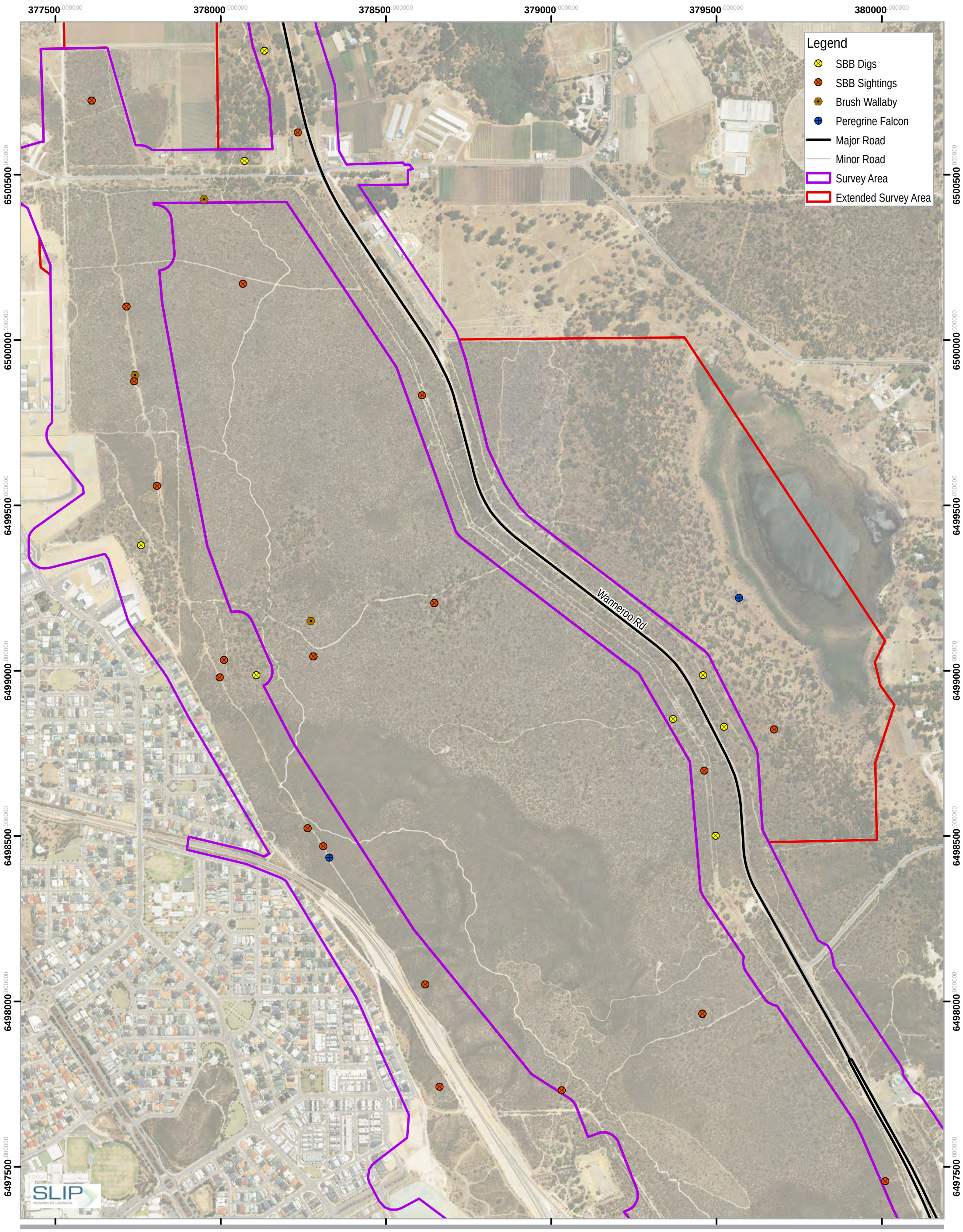

Paper Size ISO A3

0 100 200 300

Metres

Map Projection: Transverse Mercator
Horizontal Datum: GDA 1994
Grid: GDA 1994 MGA Zone 50

N

GHD

Main Roads WA
Mitchell Freeway Extension Hester Avenue to Romeo Road Biological Surveys

Fauna Results - Conservation Significant Fauna

Project No. 61-37375
Revision No. 0
Date 23/07/2019

FIGURE 11
Page 2 of 4

G:\61\37375\GIS\Maps\Working\figures\6137375_011_FaunaResultsConsig_20190501_Rev0.mxd
Print date: 23 Jul 2019 - 11:29

Data source: GHD: Conservation Significant Fauna - 20181024, Survey Area - 20190212, Extended Survey Area - 20190220; LGATE: Imagery - August 2018; MRWA: Road network - 20190114. Created by: cgverzosa

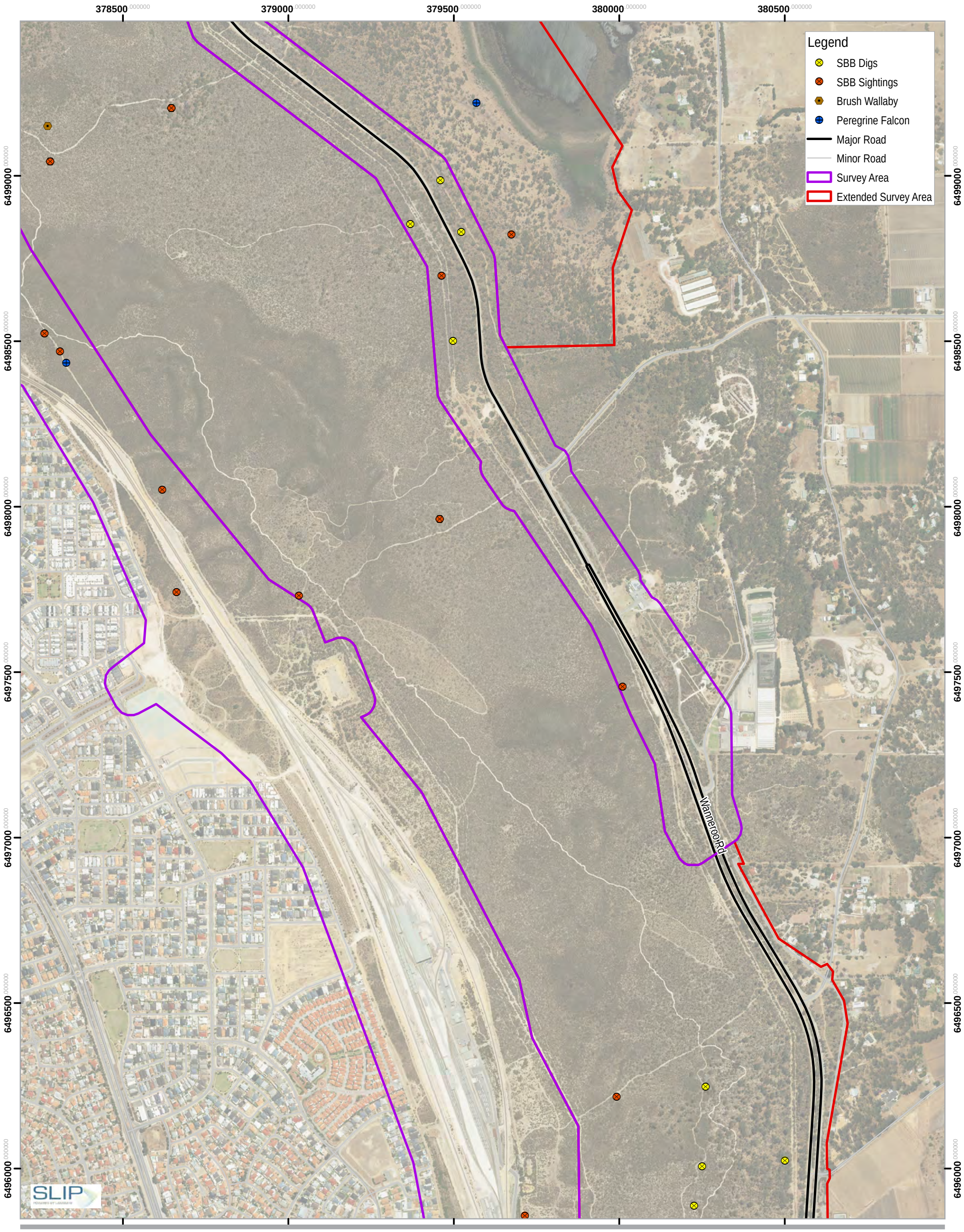

Paper Size ISO A3

0 100 200 300

Metres

N

Map Projection: Transverse Mercator
Horizontal Datum: GDA 1994
Grid: GDA 1994 MGA Zone 50

GHD

Main Roads WA
Mitchell Freeway Extension Hester Avenue to Romeo Road Biological Surveys

Fauna Results - Conservation Significant Fauna

Project No. 61-37375
Revision No. 0
Date 23/07/2019

FIGURE 11
Page 3 of 4

G:\61\37375\GIS\Maps\Working\figures\6137375_011_FaunaResultsConsig_20190501_Rev0.mxd
Print date: 23 Jul 2019 - 11:31

Data source: GHD: Conservation Significant Fauna - 20181024, Survey Area - 20190212, Extended Survey Area - 20190220; LGATE: Imagery - August 2018; MRWA: Road network - 20190114. Created by: cgverzosa

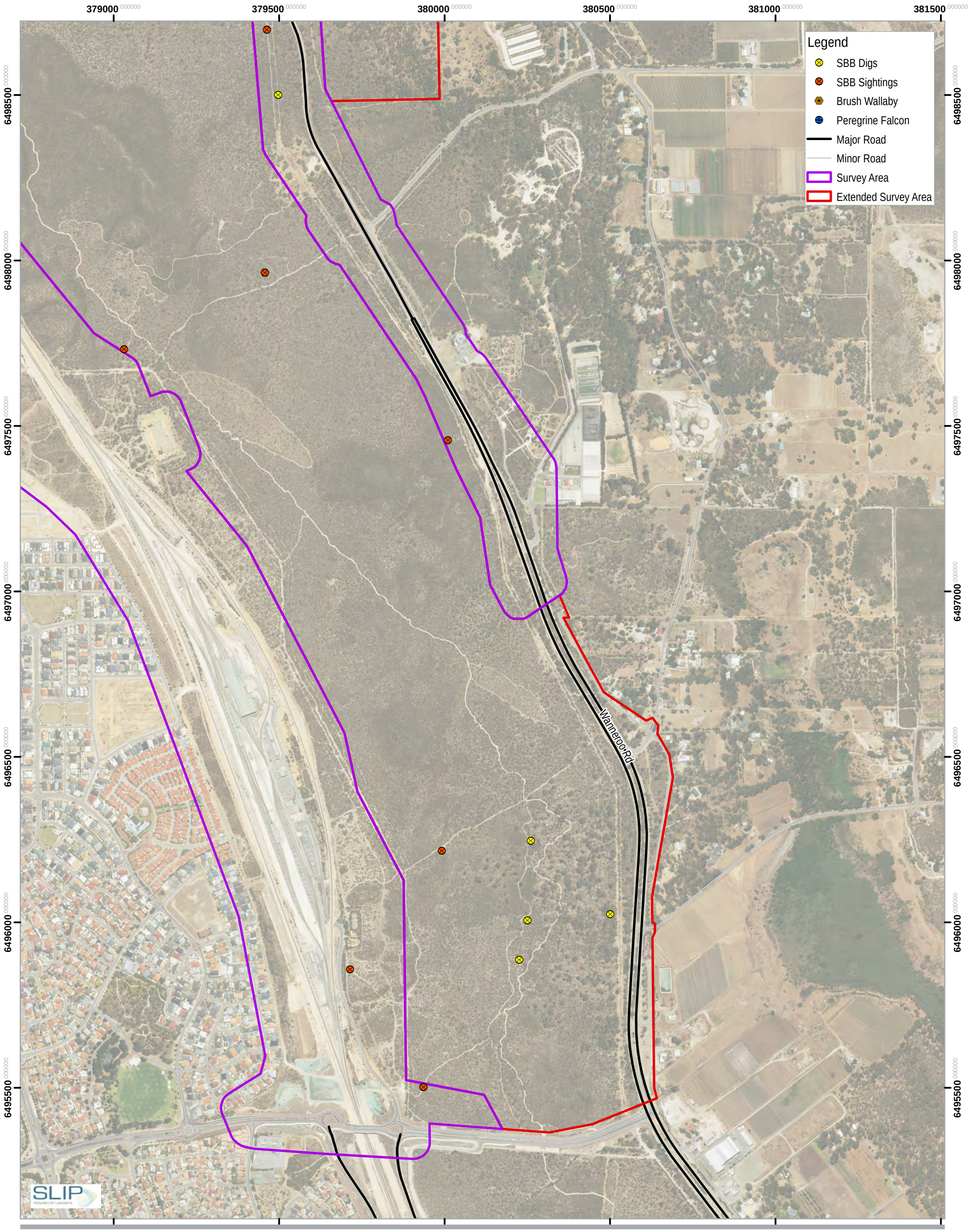

Paper Size ISO A3

0 100 200 300

Metres

N

Map Projection: Transverse Mercator
Horizontal Datum: GDA 1994
Grid: GDA 1994 MGA Zone 50

GHD

Main Roads WA
Mitchell Freeway Extension Hester Avenue to Romeo Road Biological Surveys

Fauna Results - Conservation Significant Fauna

Project No. 61-37375
Revision No. 0
Date 23/07/2019

FIGURE 11
Page 4 of 4

G:\61\37375\GIS\Maps\Working\figures\6137375_011_FaunaResultsConsig_20190501_Rev0.mxd
Print date: 23 Jul 2019 - 11:33

Data source: GHD: Conservation Significant Fauna - 20181024, Survey Area - 20190212, Extended Survey Area - 20190220; LGATE: Imagery - August 2018; MRWA: Road network - 20190114. Created by: cgverzosa