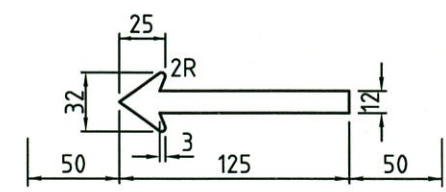
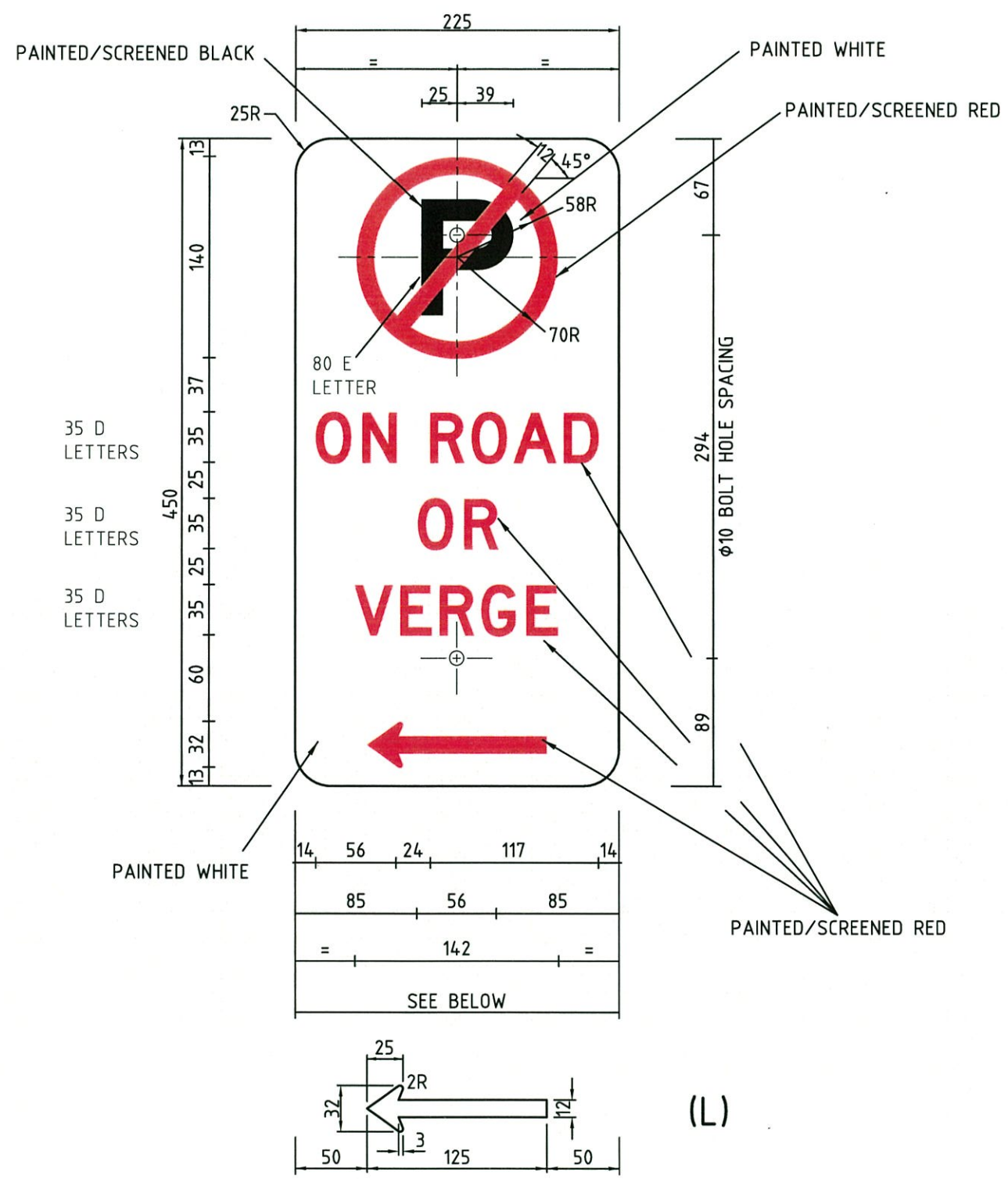


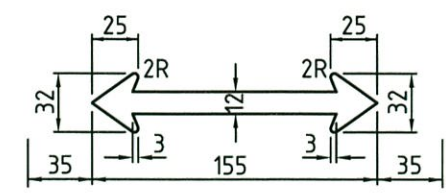
NOTE: ALL DRAWINGS ARE CONSIDERED UNCONTROLLED UNLESS STAMPED 'CONTROLLED COPY' IN RED

AMENDMENTS

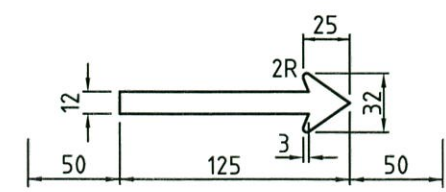
No.	DATE	DESCRIPTION	APPROVED
1	19.5.00	TITLE AMENDED	R. GROVE
2	16.01.02	AMENDMENTS TO TITLE BLOCK, NOTES, CORNER RADIUS, BOLT HOLE SPACING ADDED.	D. SULLIVAN
3	18.10.17	FONT STYLE CHANGED, NOTE 5 & COLOUR ADDED.	<i>[Signature]</i> 20/11/18



(L)



(LR)



(R)

NOTES:

1. DIMENSIONS: MEASUREMENTS IN mm. CORNER RADIUS = 25. MAIN SIGN PANEL AREA = 0.101 SQM.
2. COLOURS : AS SPECIFIED ON SIGN.
3. GRAFFITI PROTECTION: TO BE SPECIFIED BY THE DESIGNER IN ACCORDANCE WITH MAIN ROADS GUIDELINES.
4. MATERIALS : ALL SIGN MATERIALS AND MANUFACTURE TO BE IN ACCORDANCE WITH MAIN ROADS SPECIFICATION 601.
5. TEXT FONTS COMPLY WITH FHWA 2000 SERIES.

**MAIN ROADS WESTERN AUSTRALIA**  
 TECHNOLOGY AND ENVIRONMENT  
 ROAD AND TRAFFIC ENGINEERING  
 Waterloo Crescent  
 East Perth 6004

FILE NUMBER	67-08-4F	
DESIGNED / DRAWN	C. NOONAN	24.2.00
VERIFIED	K.TURNER	24.02.00
APPROVED	R.GROVE	22.02.00

**REGULATORY SIGN**  
 PARKING SERIES  
 NO PARKING ON ROAD OR VERGE  
 MR-RPK-18

LOCAL AUTHORITY	DRAWING NUMBER	AMEND.
6022	9931-1405-3	

SCALE 1:4 0 20mm 40 60 80 100 120 140 160 180 200 220 240 260 280 300

MICROFILM DATE  
**A 3**