

Thomas Road Interchange



Legend

Project works

Existing road

Shared path

Existing shared path

Bridle trail

New structure

This map/visualisation has been prepared from current design drawings and is provided for general information only. Designs are subject to change as the project progresses and should not be relied upon as final.

Abernethy Road and Hopkinson Road Intersection

(including Abernethy Road underpass, equine and shared path)



Orton Road

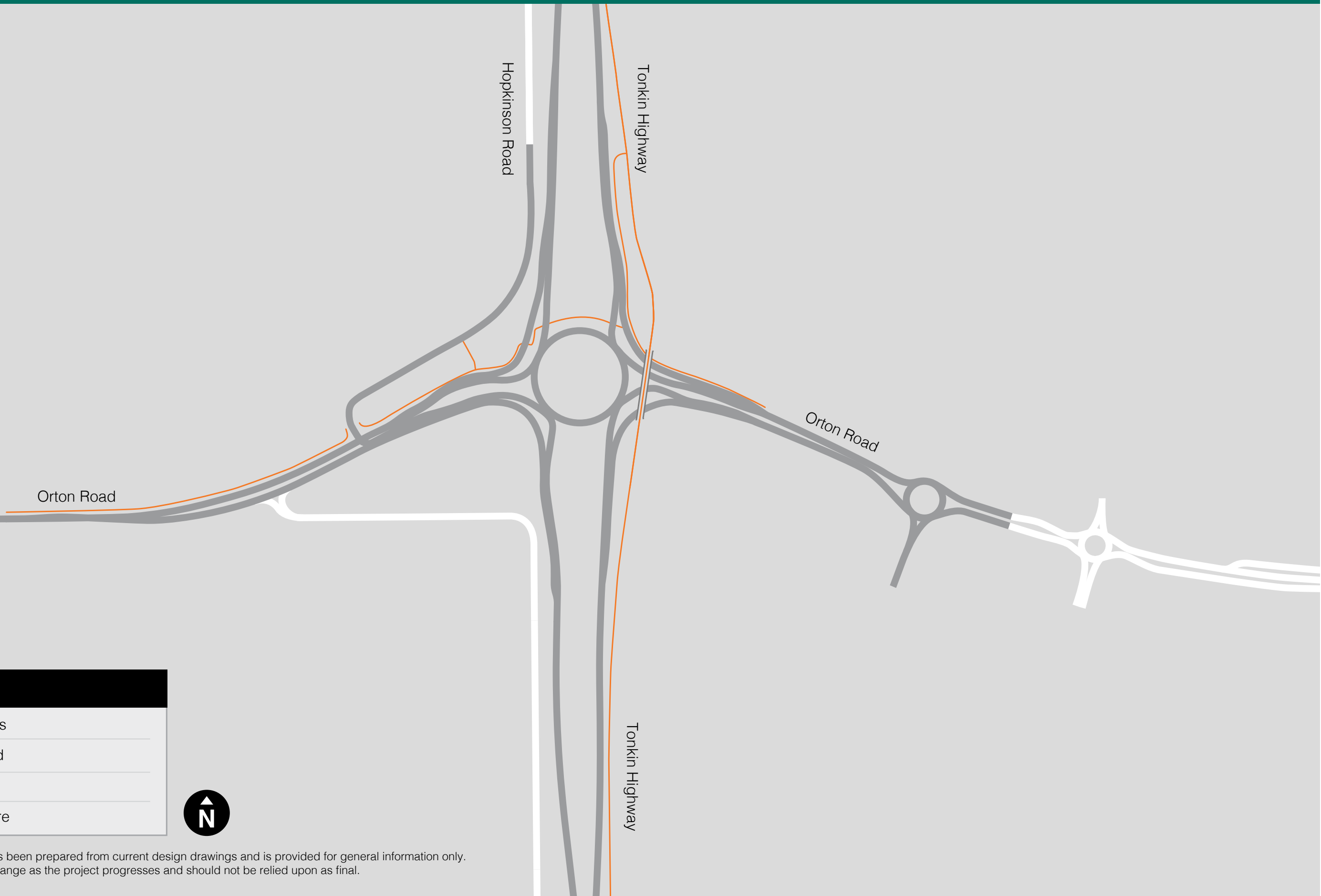
Roundabout





Australian Government



BUILDING AUSTRALIA



Legend

-  Project works
-  Existing road
-  Shared path
-  New structure



This map/visualisation has been prepared from current design drawings and is provided for general information only. Designs are subject to change as the project progresses and should not be relied upon as final.

Gossage Road

Equine underpass and shared path

Gossage Road

Tonkin Highway

Hopkinson Road

Tonkin Highway

Legend

Project works

Existing road

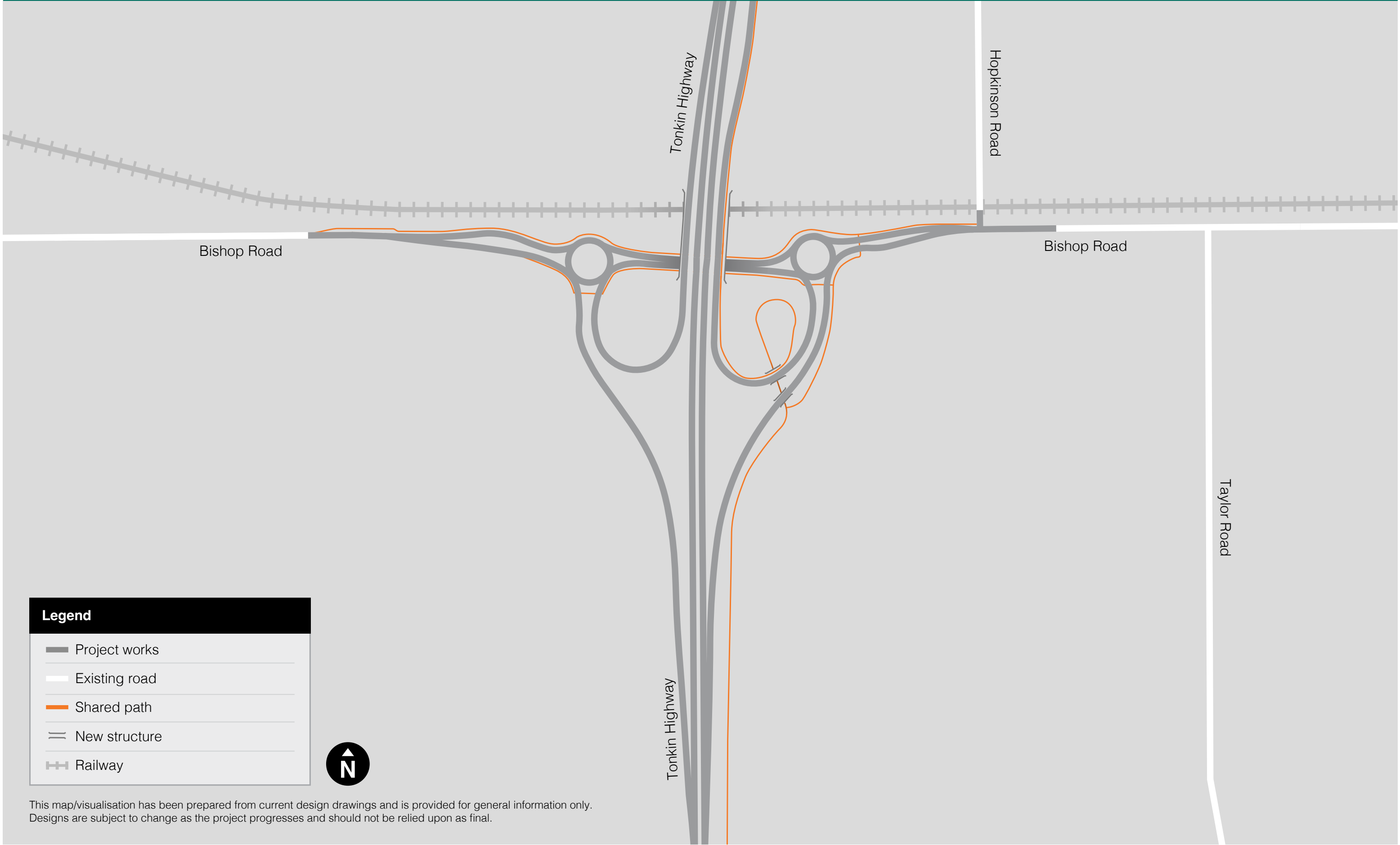
Shared path

New structure



This map/visualisation has been prepared from current design drawings and is provided for general information only. Designs are subject to change as the project progresses and should not be relied upon as final.

Bishop Road Interchange



Legend

 Project works

 Existing road

 Shared path

 New structure

 Railway



This map/visualisation has been prepared from current design drawings and is provided for general information only. Designs are subject to change as the project progresses and should not be relied upon as final.

Cardup Siding Road



Legend

Project works

Existing road

Shared path

New structure



This map/visualisation has been prepared from current design drawings and is provided for general information only. Designs are subject to change as the project progresses and should not be relied upon as final.

Mundijong Road

Roundabout



Australian Government



BUILDING AUSTRALIA



Legend

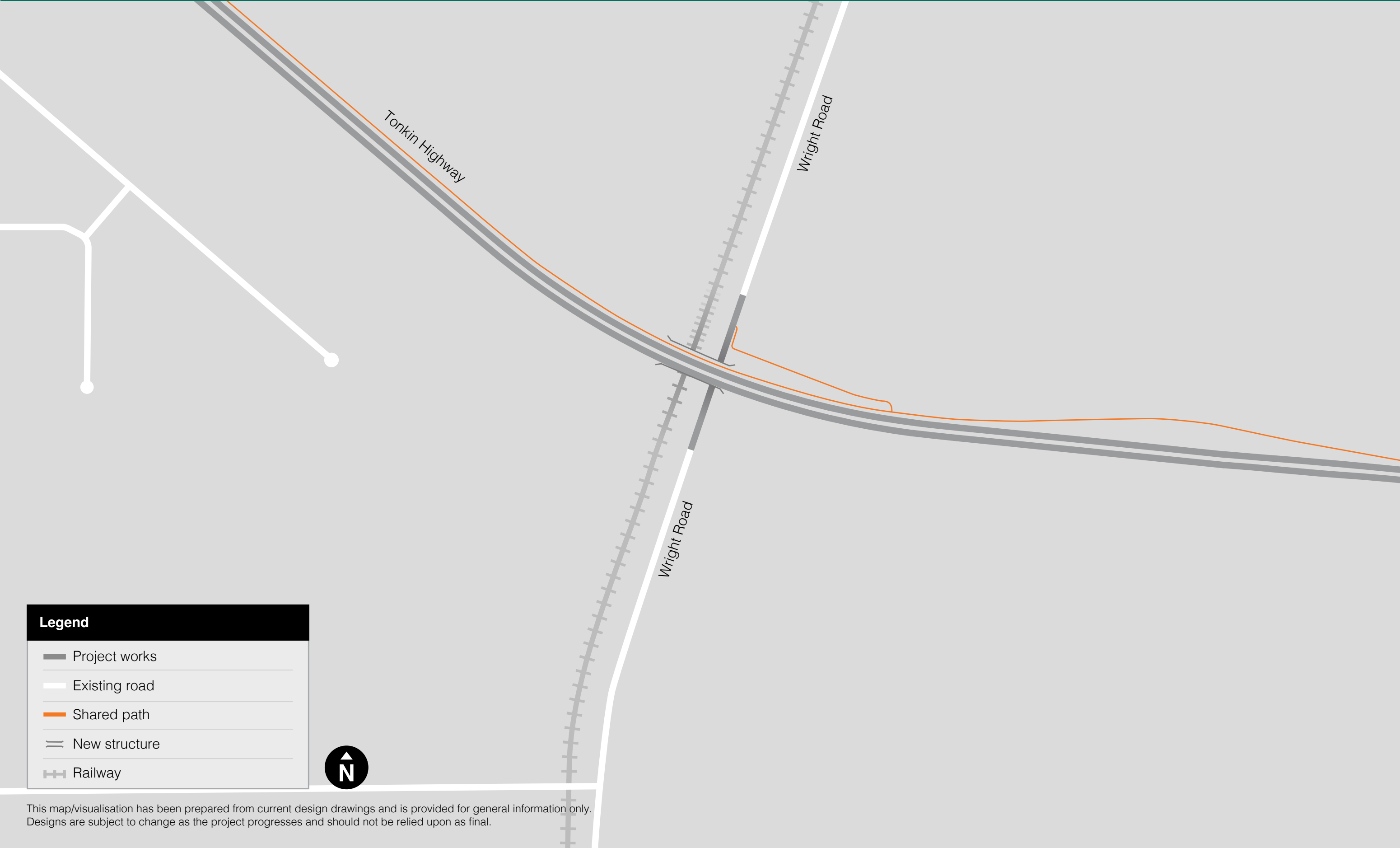
- Project works
- Existing road
- Shared path



This map/visualisation has been prepared from current design drawings and is provided for general information only. Designs are subject to change as the project progresses and should not be relied upon as final.

Wright Road

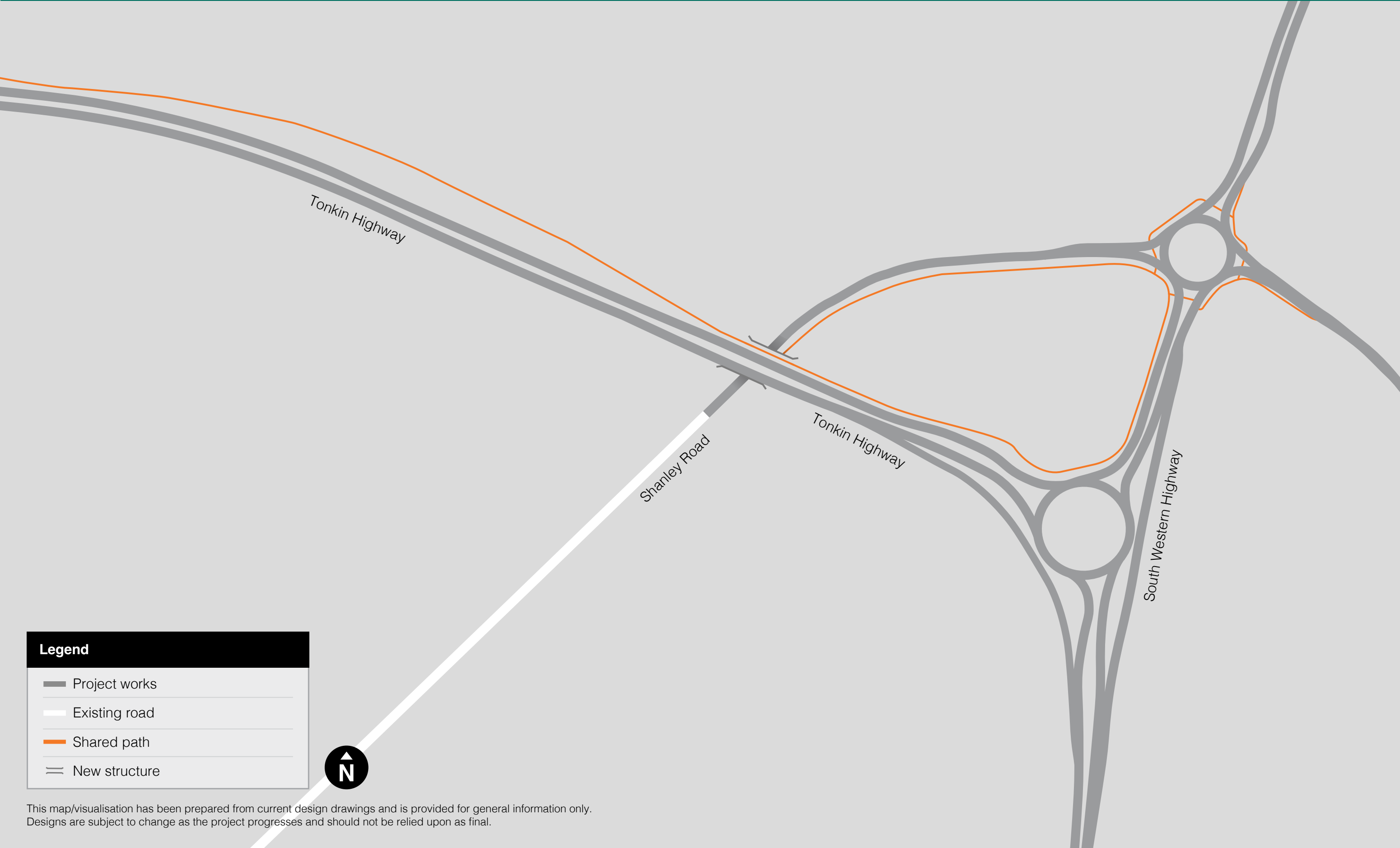
Bridge Over Road and Freight Rail



This map/visualisation has been prepared from current design drawings and is provided for general information only. Designs are subject to change as the project progresses and should not be relied upon as final.

Shanley Road

Overpass, Equine and shared path



Legend

Project works

Existing road

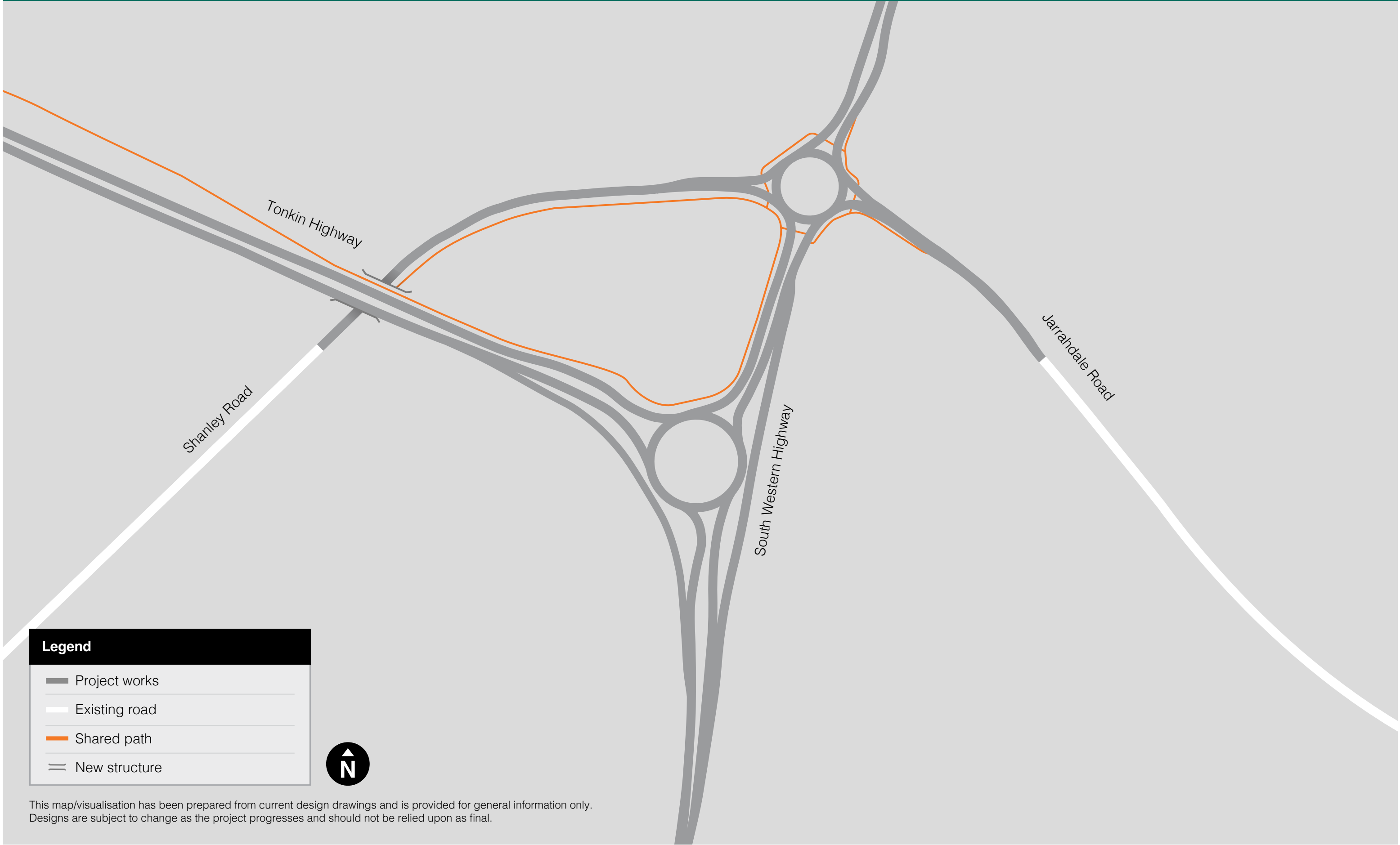
Shared path

New structure

This map/visualisation has been prepared from current design drawings and is provided for general information only. Designs are subject to change as the project progresses and should not be relied upon as final.

South Western Highway, Shanley Road and Jarrahdale Road

Intersection Upgrade (including South Western Highway/Tonkin Highway Intersection Upgrade)



This map/visualisation has been prepared from current design drawings and is provided for general information only. Designs are subject to change as the project progresses and should not be relied upon as final.