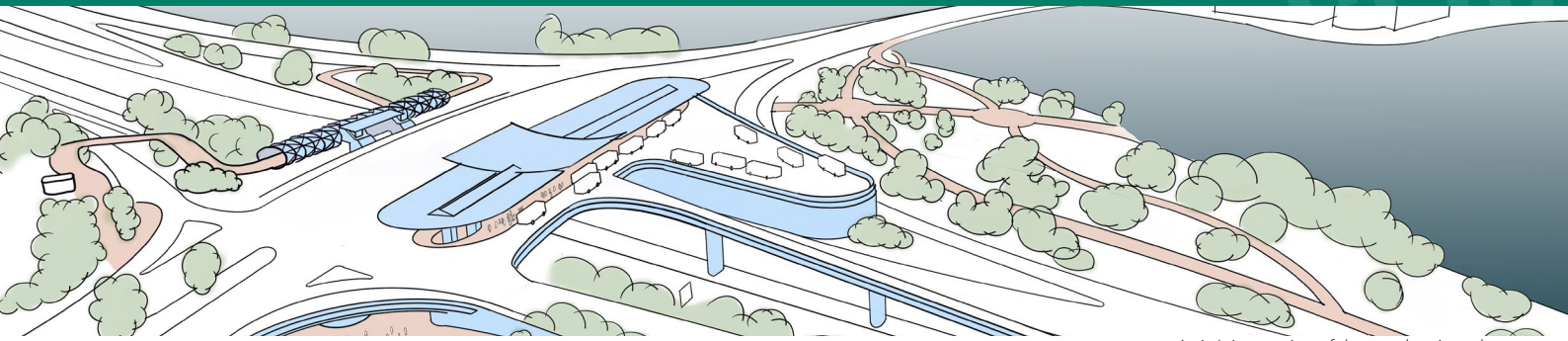


# Canning Bridge Bus Interchange and Foreshore Precinct



Artist's impression of the new bus interchange

**Planning is underway for a new Canning Bridge Bus Interchange to provide more bus stands, new entries, better pedestrian access, more station facilities, direct connectivity for bus and train passengers and new Principal Shared Path (PSP) connections.**

A development contract was awarded to GHD Pty Ltd in May 2024 to develop a preliminary design for the project, which will see a dedicated new facility built over the train station and Kwinana Freeway, replacing the existing bus station on Canning Highway.

## Key features



**Increased capacity:** 12 active bus stands with weather protection, seating and service information.



**Passenger amenity and access:** Public toilets, ticketing services, lifts, stairs, bicycle parking shelters and bicycle u-rails.



**Pedestrian and cycle access:** Underpasses and bridges to eliminate the need for riders and walkers to cross busy roads, and create safer connections between the station, residential areas and the foreshore.



**Safety and security:** Preliminary design adopts Crime Prevention Through Environmental Design (CPTED) principles, including open spaces supporting passive surveillance.



**Traffic efficiency:** An upgrade to the Canning Highway on-ramp at Kwinana Freeway northbound, with Smart Freeway ramp metering.



**Future planning:** Potential integration with the State Government's future ferry terminal on the Canning River foreshore.



**Public spaces:** Exploring ways to enhance the precinct, especially the Canning River foreshore.

## Tell us what's important to you!

A preliminary design for the interchange has been developed and is shown overleaf. Before we finalise the preliminary plans, we want to hear your ideas on ways to enhance the precinct, especially the Canning River foreshore. This will help inform a future detailed design process.



Scan the QR code or visit [www.mysaytransport.wa.gov.au/cbbi](http://www.mysaytransport.wa.gov.au/cbbi) to complete our online survey which will be open for four weeks from 9am on Friday 29 August 2025.



Talk to a member of our planning team at the City of South Perth Library's Mopoke meeting room. Drop in any time between 4pm and 6pm on Friday 12 September or 10am and 1pm on Saturday 13 September 2025.

## The project planning process

### 2020

Early consultation to confirm over-freeway option with free-flow pedestrian access.

### 2024

Concept development with further stakeholder input.

### 2025

Preliminary design and community consultation.  
**We are here**







### Future

Detailed design and construction.

# Canning Bridge Bus Interchange Preliminary Design

Point Hampton

## Key

-  New bus interchange facility over Kwinana Freeway
-  New station forecourt
-  Opportunities for urban design and landscaping
-  Proposed ferry terminal (location and configuration to be determined)
-  Upgraded Kwinana Freeway northbound on-ramp
-  New or upgraded shared path
-  New bridge
-  New underpass
-  Canning Bridge Station

