



Australian Government



mainroads
WESTERN AUSTRALIA

BUNBURY OUTER RING ROAD | PLANNING AND DEVELOPMENT

BUILDING OUR FUTURE


Bunbury Outer Ring Road Southern Community Reference Group

5 February 2019



Agenda

| | | |
|------|--|-------------------|
| 5:00 | Arrival – light refreshments available from 4:45pm | |
| 5.30 | Welcome | Linton Pike |
| | Previous Workshop Summary and actions arising | Linton Pike |
| | Project Update | Dominic Boyle |
| | Land Use and Population | Hannah Ruprecht |
| | Gelorup Road Connection Update | Chris Mitchell |
| | Environmental Update | Martine Scheltema |
| | Community & Stakeholder Engagement - Update | Tammy Mitchell |
| | CRG Member Round Table Discussion | CRG Members |
| | Next Steps | Dominic Boyle |
| 8.30 | Close | Linton Pike |

A blurred image of a white truck with blue and red accents driving under a concrete bridge structure. The truck is moving from left to right, and the background shows the underside of the bridge with concrete beams and a metal railing. The overall scene is captured with a motion blur effect, suggesting speed.

Previous Workshop Summary and Actions Arising



A blurred image of a white truck with a red stripe and blue and white patterns on its side, moving under a concrete bridge. The truck is in motion, creating a sense of speed. The bridge's concrete structure is visible above and to the sides of the truck. A dark blue rectangular box is overlaid on the right side of the image, containing the text.

Project Update

Dominic Boyle

Project Update

- Ultimate Design for BORR North and Central Complete
- Drainage Strategy BORR North Endorsed
- IA Submission
- Socio-Economic Assessment commenced

Project Programme

| | 2018 | | | | 2019 | | | | 2020 | | | | 2021 | | | | 2022 | | | | 2023 | | | | | | | |
|---|------|----|----|----|------|----|----|----|------|----|----|----|------|----|----|----|------|----|----|----|------|----|----|----|--|--|--|--|
| | Q1 | Q2 | Q3 | Q4 | Q1 | Q2 | Q3 | Q4 | Q1 | Q2 | Q3 | Q4 | Q1 | Q2 | Q3 | Q4 | Q1 | Q2 | Q3 | Q4 | Q1 | Q2 | Q3 | Q4 | | | | |
| Community & Stakeholder Engagement | | | | | | | | | | | | | | | | | | | | | | | | | | | | |
| Northern & Central Section | | | | | | | | | | | | | | | | | | | | | | | | | | | | |
| Alignment Selection | | | | | | | | | | | | | | | | | | | | | | | | | | | | |
| Alignment Definition | | | | | | | | | | | | | | | | | | | | | | | | | | | | |
| Environmental Referral and Assessment | | | | | | | | | | | | | | | | | | | | | | | | | | | | |
| Land Acquisition | | | | | | | | | | | | | | | | | | | | | | | | | | | | |
| Section 18 Aboriginal Heritage Consent | | | | | | | | | | | | | | | | | | | | | | | | | | | | |
| Southern Section | | | | | | | | | | | | | | | | | | | | | | | | | | | | |
| Alignment Selection | | | | | | | | | | | | | | | | | | | | | | | | | | | | |
| Alignment Definition | | | | | | | | | | | | | | | | | | | | | | | | | | | | |
| Environmental Referral and Assessment | | | | | | | | | | | | | | | | | | | | | | | | | | | | |
| Land Acquisition | | | | | | | | | | | | | | | | | | | | | | | | | | | | |
| Section 18 Aboriginal Heritage Consent | | | | | | | | | | | | | | | | | | | | | | | | | | | | |
| Project Definition | | | | | | | | | | | | | | | | | | | | | | | | | | | | |
| Project Definition | | | | | | | | | | | | | | | | | | | | | | | | | | | | |
| Business Case | | | | | | | | | | | | | | | | | | | | | | | | | | | | |
| Delivery | | | | | | | | | | | | | | | | | | | | | | | | | | | | |
| Procurement of Delivery Contract(s) | | | | | | | | | | | | | | | | | | | | | | | | | | | | |
| Detailed Design & Construction | | | | | | | | | | | | | | | | | | | | | | | | | | | | |

A blurred image of a truck driving under a concrete bridge. The truck is moving from left to right, creating a motion blur effect. The bridge's concrete structure is visible above the truck. On the right side of the image, there is a dark blue rectangular overlay containing white text.

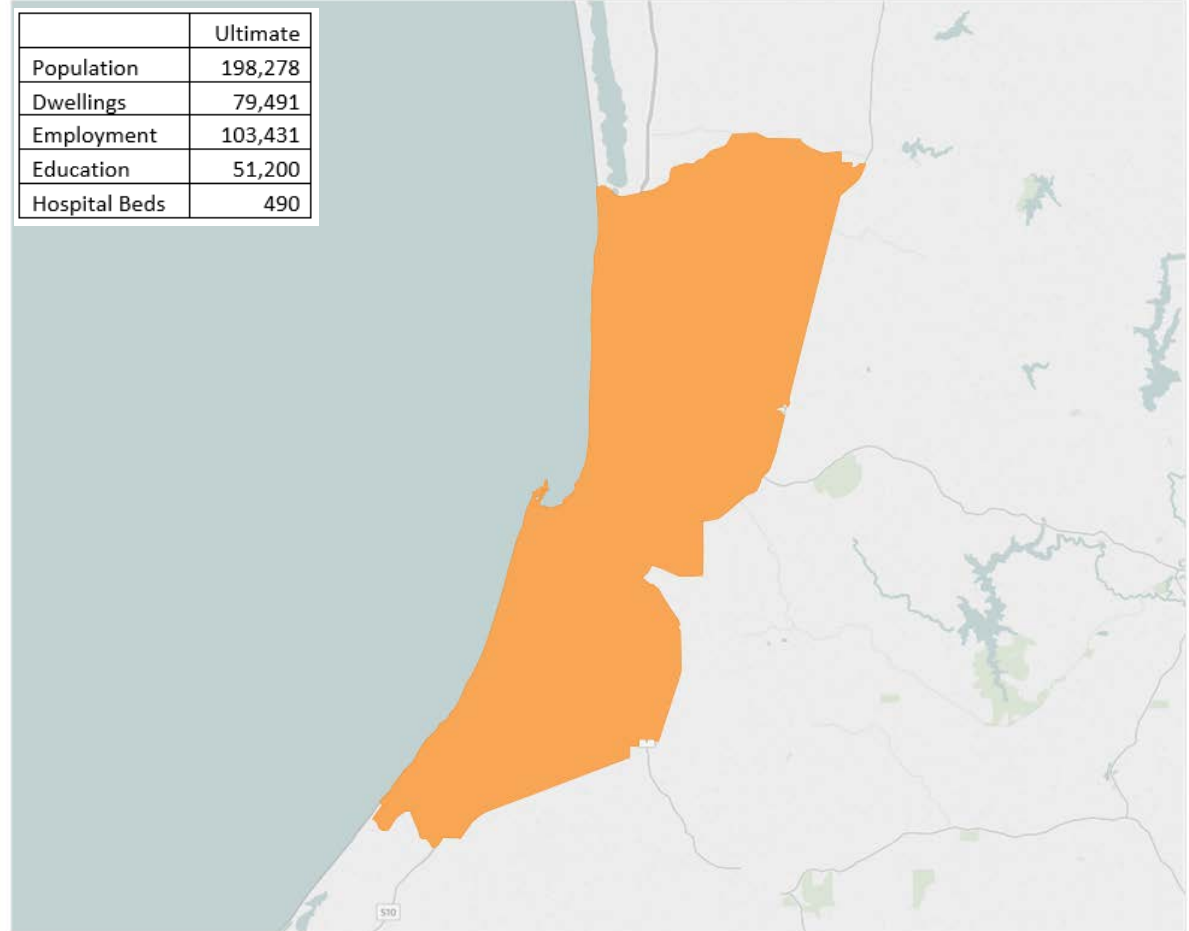
Land Use & Population

Hannah Ruprecht & Chris Mitchell

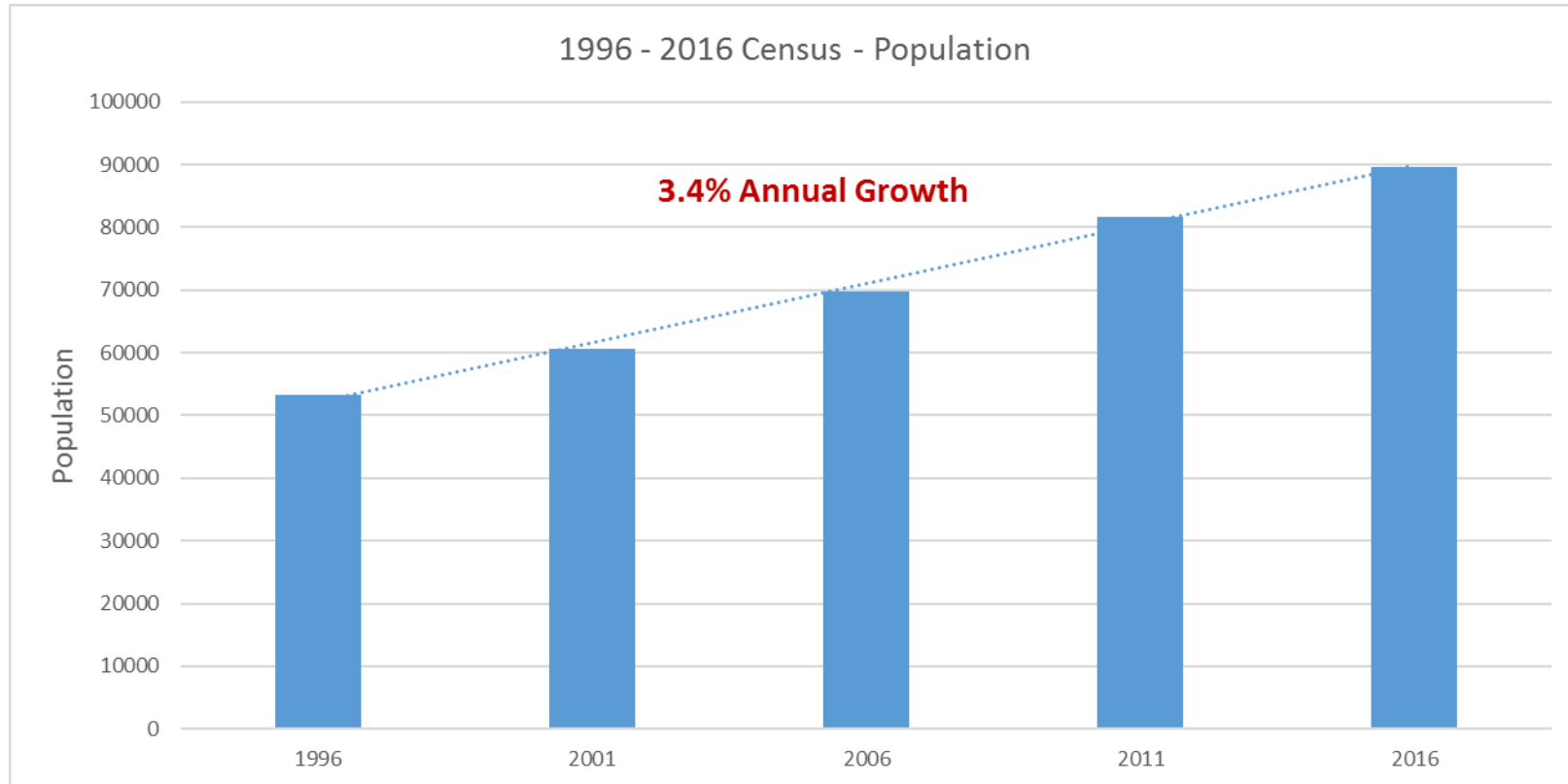
Bunbury Transport Model

- Land use from Department of Planning Lands and Heritage
- City of Bunbury, Shire of Capel, Shire of Dardanup, Shire of Harvey
- External Zones

| | Ultimate |
|---------------|----------|
| Population | 198,278 |
| Dwellings | 79,491 |
| Employment | 103,431 |
| Education | 51,200 |
| Hospital Beds | 490 |

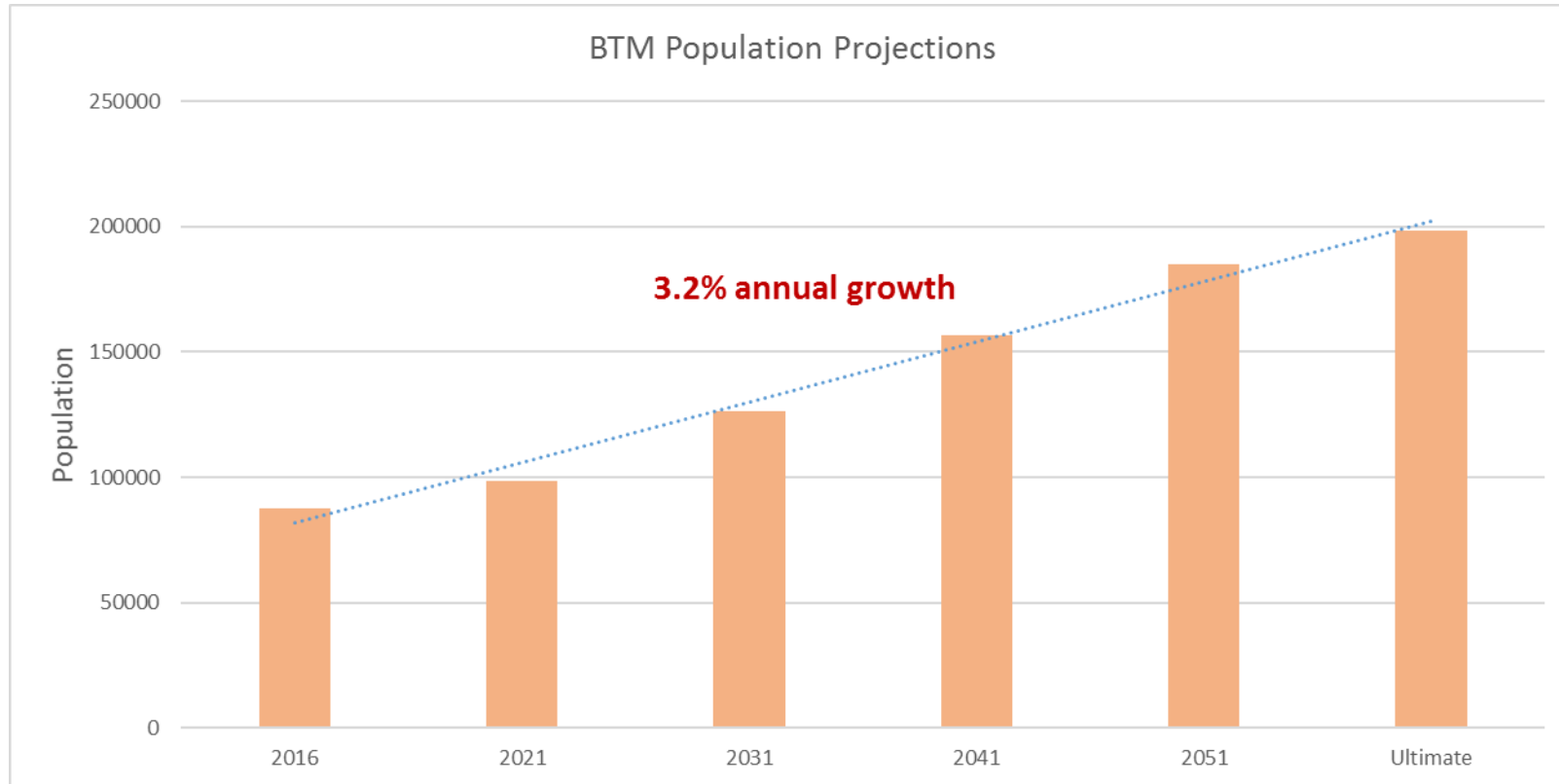


Greater Bunbury Historical Population Growth





Greater Bunbury Forecast Population Growth





Historical Development 1996 vs 2018

