



Reid Highway and Erindale Road Grade Separation Community Survey

What We Heard

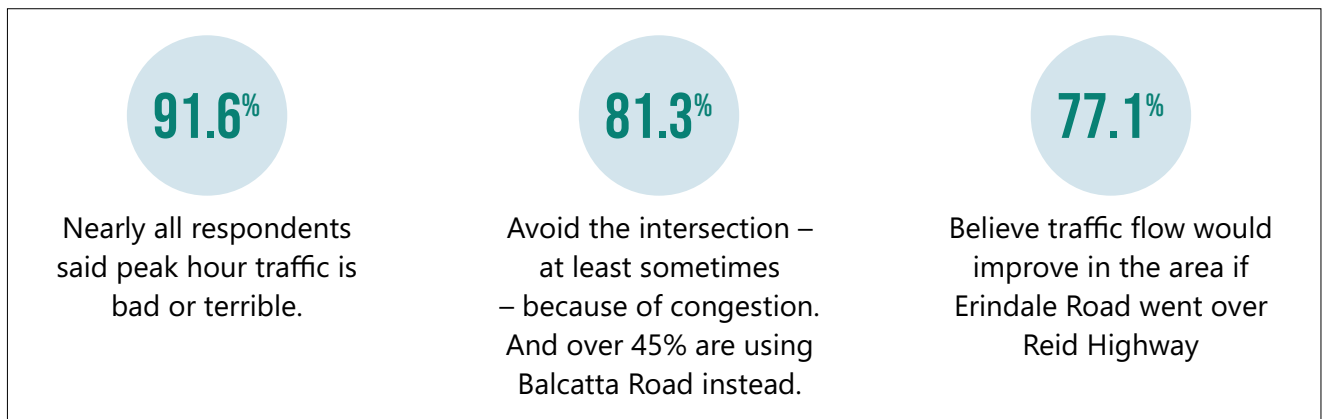
In April and May 2026 we asked the local community and road users to share their experiences using the Reid Highway and Erindale Road intersection.

A total of **443 people responded to the MySay Transport online survey**. Your feedback has given us valuable insight into how the intersection is used every day, the challenges you face and what you would like to see improved.




What we heard

- ✔ **Congestion and travel reliability are major concerns for the community.**



- ✔ **How likely is it that traffic flows will improve from the project?**



Your main concerns


- Of the 306 people who responded regarding their experience driving through the area, the top themes were:

Severe Congestion



189 respondents

Long wait times at traffic lights



115 respondents

Unreliable travel times



51 respondents

- Walking and cycling through the area:

While most people currently travel by car, there was interest in using active transport options if improvements were made.

Regularly or occasionally walk or ride in the area



21% respondents

Indicated they would walk or ride if facilities were improved



13% respondents



- What's planned

The project will deliver new and improved shared paths, new crossings, and better connections to existing routes within the project area to make it easier and safer to walk and ride.

Upgrades to the Principal Shared Path (PSP) along Reid Highway will include new underpasses and overpasses that connect to the PSP on the eastern side of the Mitchell Freeway.

Your priorities

- Top benefits you want to see

90%

Less congestion

81%

Travel time savings

59%

Increased road safety and reduced risk of crashes

* Respondents could choose more than one option

✓ **How we are responding**

The project will transform Balcatta's transport network by:



Building a new interchange on Reid Highway




Increasing capacity at the Erindale Road and Balcatta Road intersection

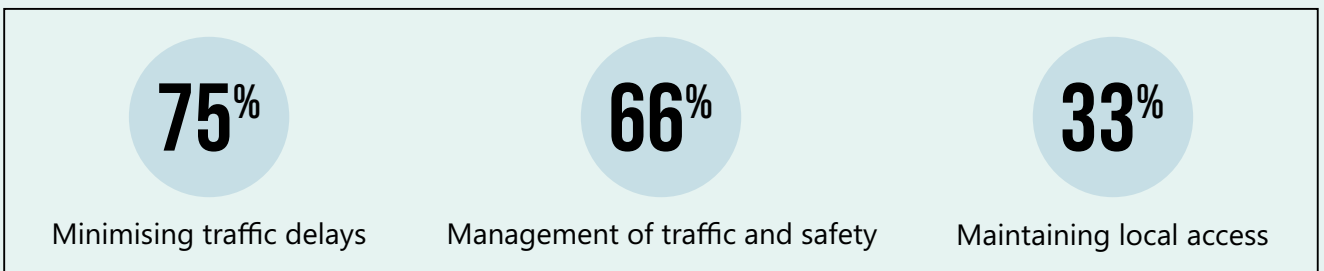


Constructing a new and improved ramp to the Mitchell Freeway southbound

These combined upgrades will reduce congestion, improve traffic signal performance and support safer, more efficient travel for local residents, businesses, freight and commuters across the road network.



✓ **What is most important to you during construction**



** Respondents could choose more than one option*

✓ **How we are responding**

Access to existing businesses and residential properties will be maintained throughout construction, although some changes and interruption to traffic flow are expected as with similar major projects. As the project progresses, the community and affected businesses will be updated about expected roadworks, construction staging, access arrangements and any other impacts in advance where possible.

✓ **What you value the most once the project has been completed**

55%

Maintaining access to residential areas, retail, education, health and recreational facilities

40%

Understanding the new transport infrastructure network

38%

Vegetation planting

✓ **How we are responding**

Reducing congestion on major roads will help discourage through-traffic on local roads - improving safety and amenity for surrounding residential areas.

Development of a Project Urban Design Framework, with the City of Stirling, is underway to guide the project development and ensure it retains amenity for the local community.

How you would like to stay informed



Email (52%)



Social Media (47%)



Website (34%)

** Respondents could choose more than one option*

✔ How we are responding

A Reid Highway and Erindale Grade Separation Project email subscription database has been created. Sign up to receive regular updates including design milestones and roadworks delivered to your inbox. **Visit mainroads.wa.gov.au to sign up.**

What happens next?

Thank you to everyone who completed the survey and shared their feedback. Your input is helping to shape the planning and development of the of the project. We will continue to keep you informed as the project progresses. You can find more information by visiting [Reid Highway and Erindale Road Grade Separation | Main Roads Western Australia](https://mainroads.wa.gov.au)

**THANK
YOU!**