

Thomas Road Interchange



Australian Government

BUILDING AUSTRALIA



mainroads
WESTERN AUSTRALIA



Legend

- Project works
- Existing road
- Shared path
- Existing shared path
- Bridle trail
- New structure

This map/visualisation has been prepared from current design drawings and is provided for general information only. Designs are subject to change as the project progresses and should not be relied upon as final.

Abernethy Road and Timbrel Road Intersection

(including Abernethy Road underpass, equine and shared path)

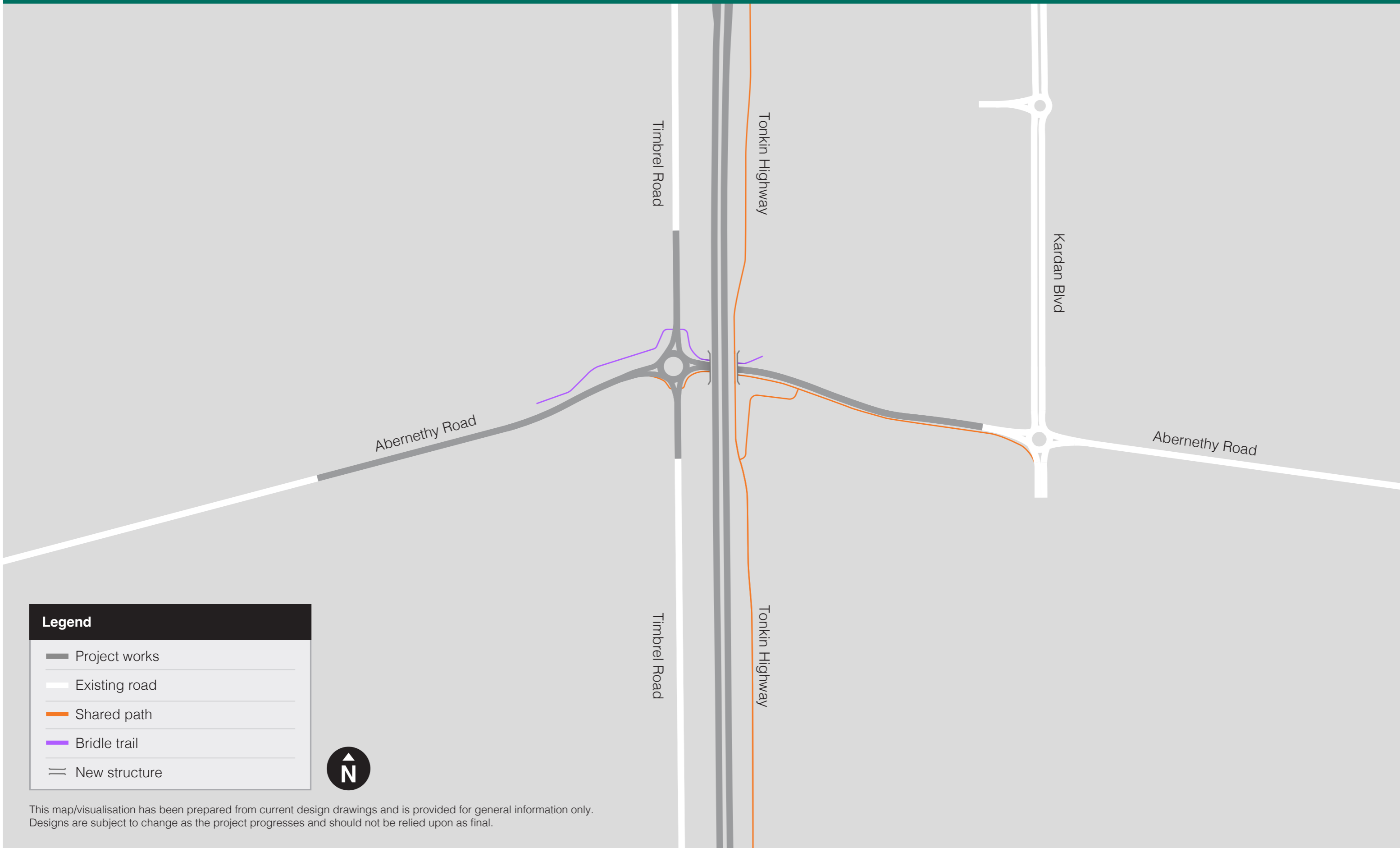


Australian Government

BUILDING AUSTRALIA



mainroads
WESTERN AUSTRALIA



Legend

- Project works
- Existing road
- Shared path
- Bridle trail
- New structure

This map/visualisation has been prepared from current design drawings and is provided for general information only. Designs are subject to change as the project progresses and should not be relied upon as final.

Orton Road Roundabout

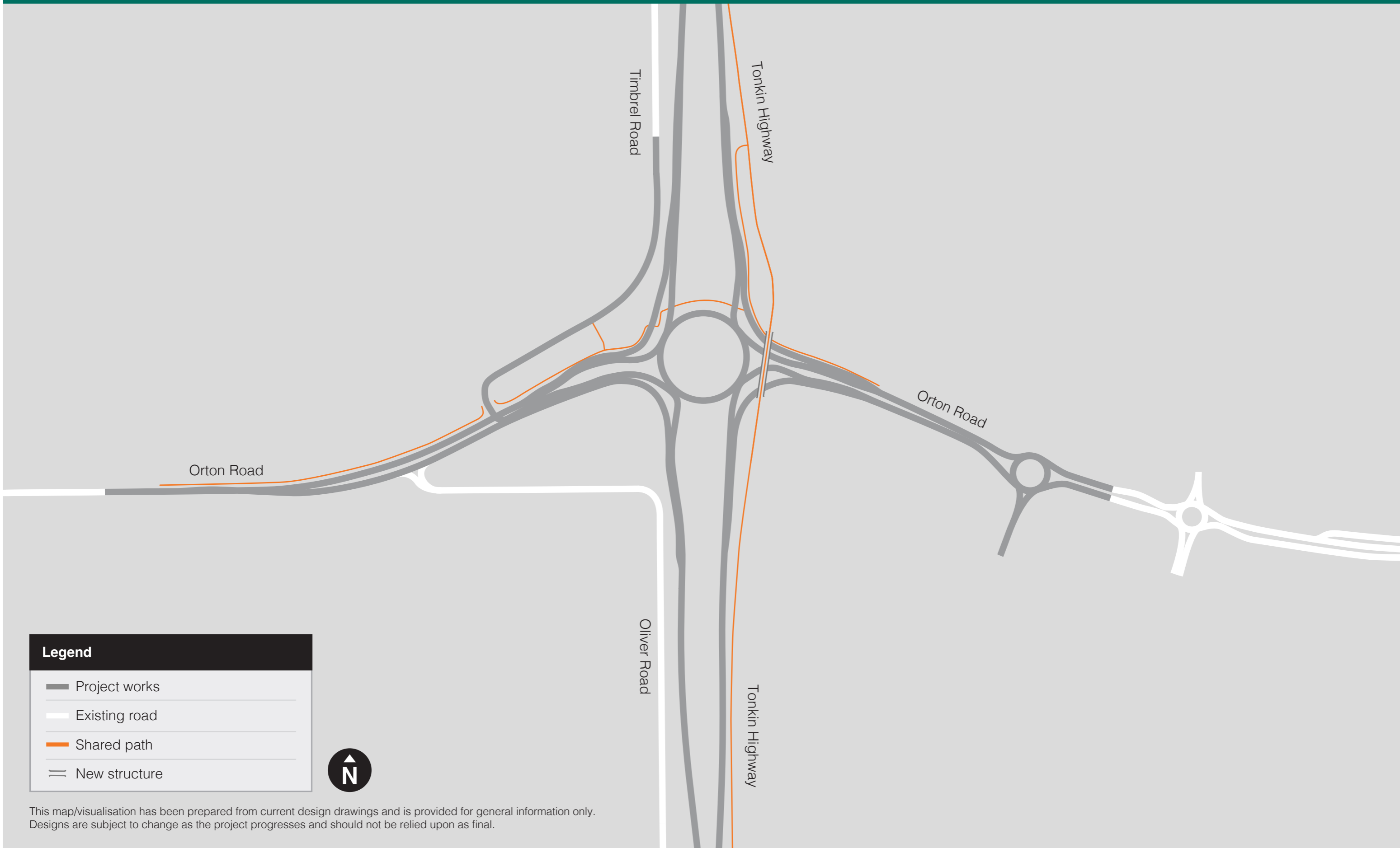


Australian Government

BUILDING AUSTRALIA



mainroads
WESTERN AUSTRALIA



Legend

- Project works
- Existing road
- Shared path
- New structure



This map/visualisation has been prepared from current design drawings and is provided for general information only. Designs are subject to change as the project progresses and should not be relied upon as final.

Gossage Road

Equine underpass and shared path



Australian Government

BUILDING AUSTRALIA



mainroads
WESTERN AUSTRALIA

Gossage Road

Tonkin Highway

Tonkin Highway

Ripple Road

Legend

- Project works
- Existing road
- Shared path
- New structure



This map/visualisation has been prepared from current design drawings and is provided for general information only. Designs are subject to change as the project progresses and should not be relied upon as final.

Bishop Road Interchange

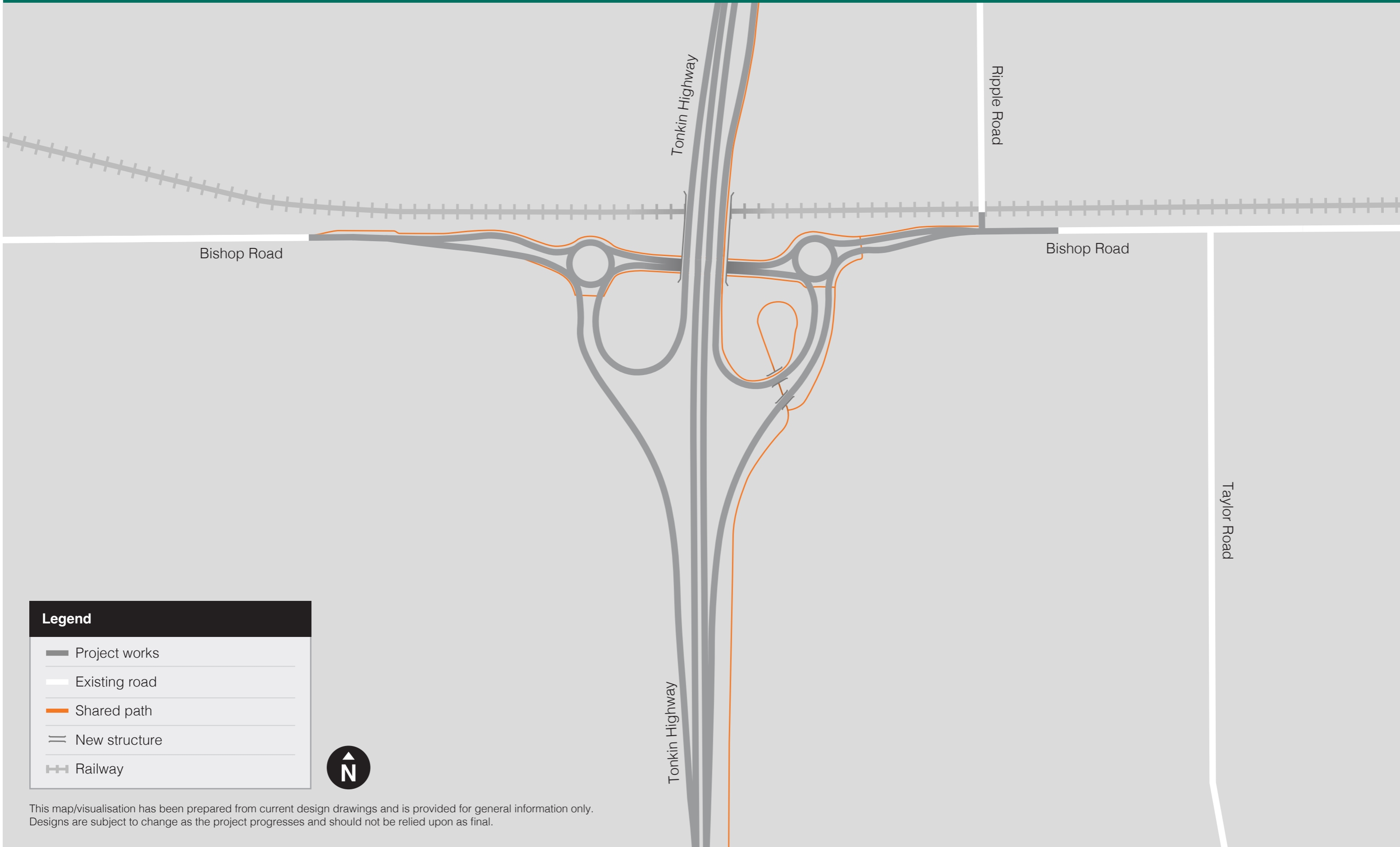


Australian Government

BUILDING AUSTRALIA



mainroads
WESTERN AUSTRALIA



Legend

- Project works
- Existing road
- Shared path
- New structure
- Railway



This map/visualisation has been prepared from current design drawings and is provided for general information only. Designs are subject to change as the project progresses and should not be relied upon as final.

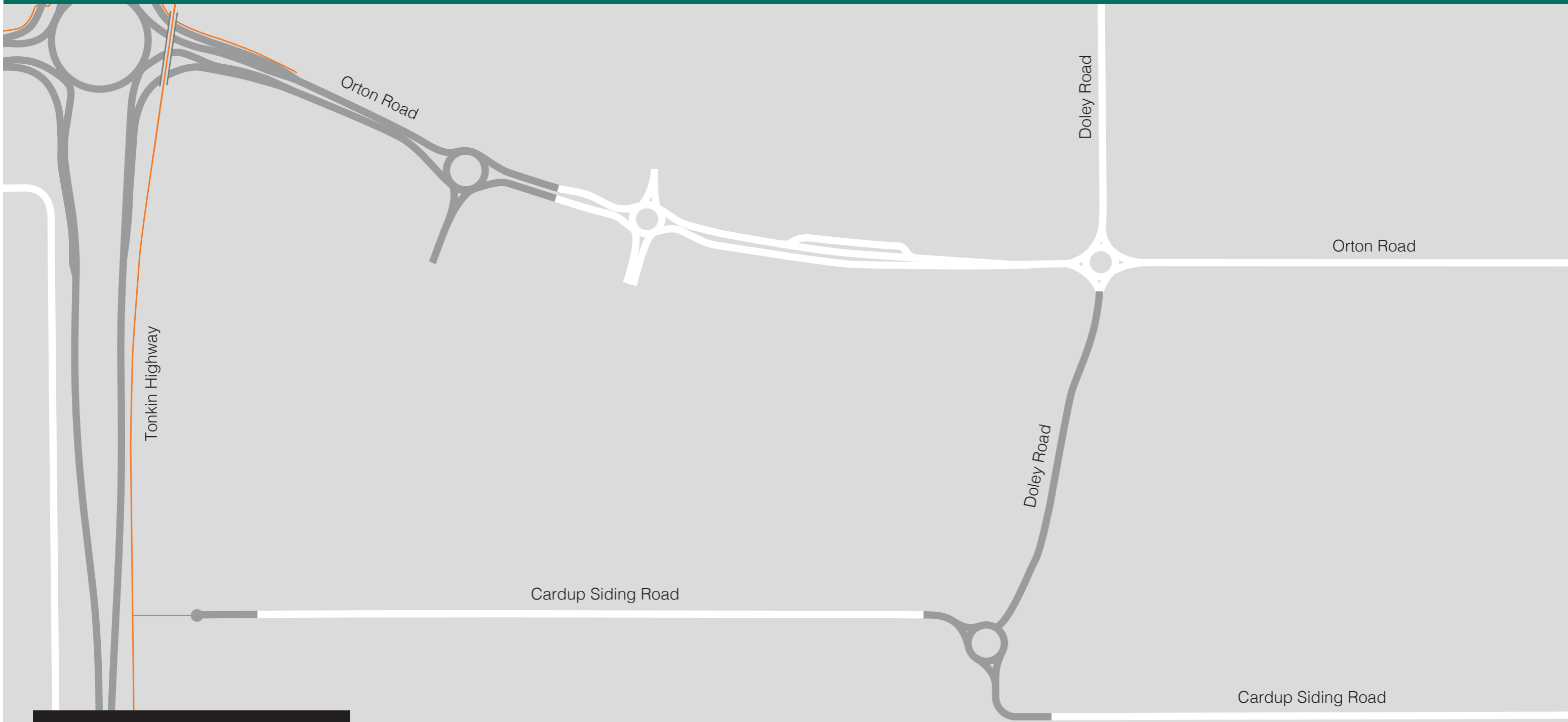
Cardup Siding Road



Australian Government



BUILDING AUSTRALIA



Legend

- Project works
- Existing road
- Shared path
- New structure



This map/visualisation has been prepared from current design drawings and is provided for general information only. Designs are subject to change as the project progresses and should not be relied upon as final.

Mundijong Road Roundabout



Australian Government

BUILDING AUSTRALIA



mainroads
WESTERN AUSTRALIA



Legend

- Project works
- Existing road
- Shared path



This map/visualisation has been prepared from current design drawings and is provided for general information only. Designs are subject to change as the project progresses and should not be relied upon as final.

Wright Road

Bridge Over Road and Freight Rail

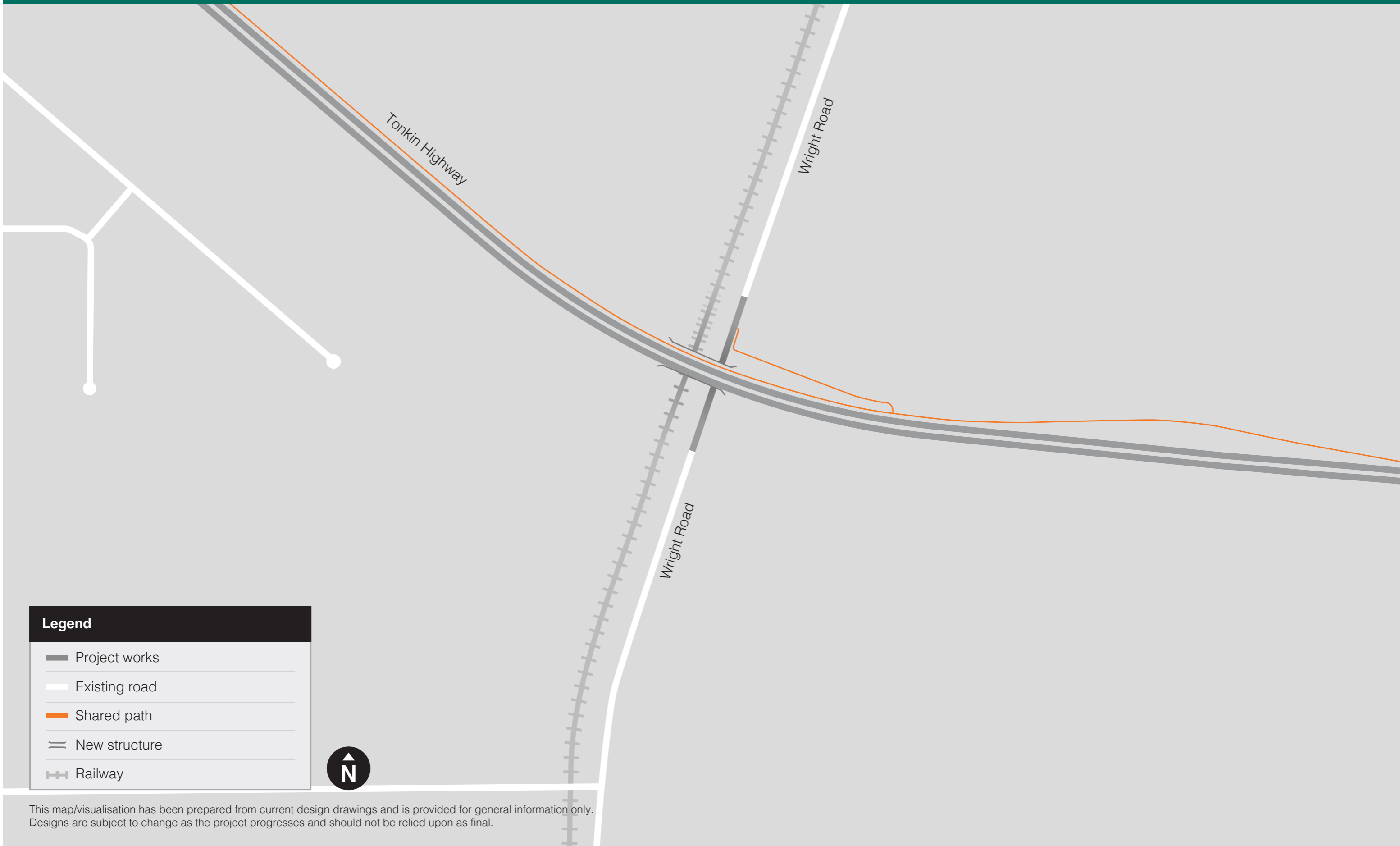


Australian Government

BUILDING AUSTRALIA



mainroads
WESTERN AUSTRALIA



Legend

- Project works
- Existing road
- Shared path
- New structure
- Railway



This map/visualisation has been prepared from current design drawings and is provided for general information only. Designs are subject to change as the project progresses and should not be relied upon as final.

Shanley Road

Overpass, Equine and shared path

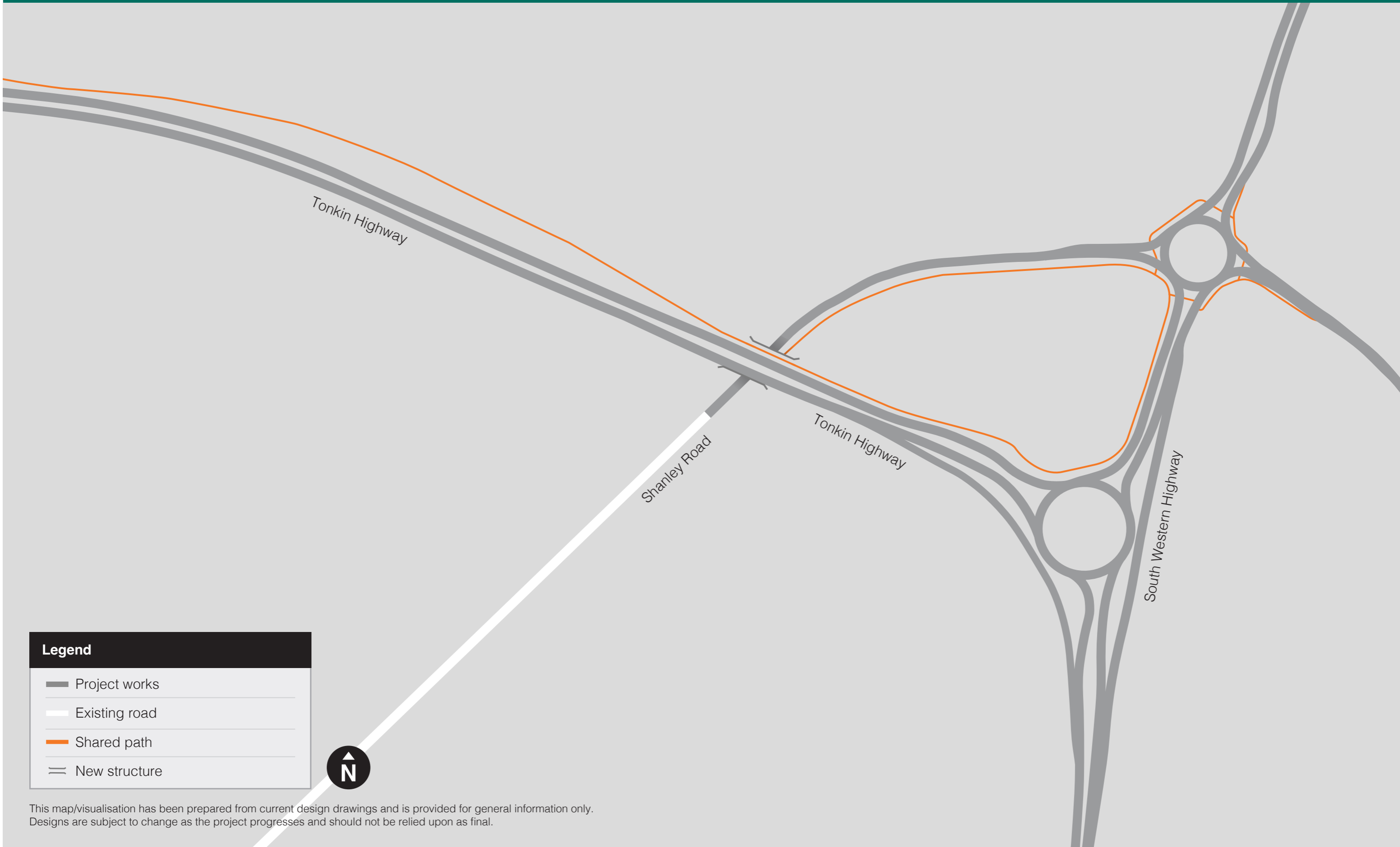


Australian Government

BUILDING AUSTRALIA



mainroads
WESTERN AUSTRALIA



Legend

- Project works
- Existing road
- Shared path
- New structure

This map/visualisation has been prepared from current design drawings and is provided for general information only. Designs are subject to change as the project progresses and should not be relied upon as final.

South Western Highway, Shanley Road and Jarrahdale Road

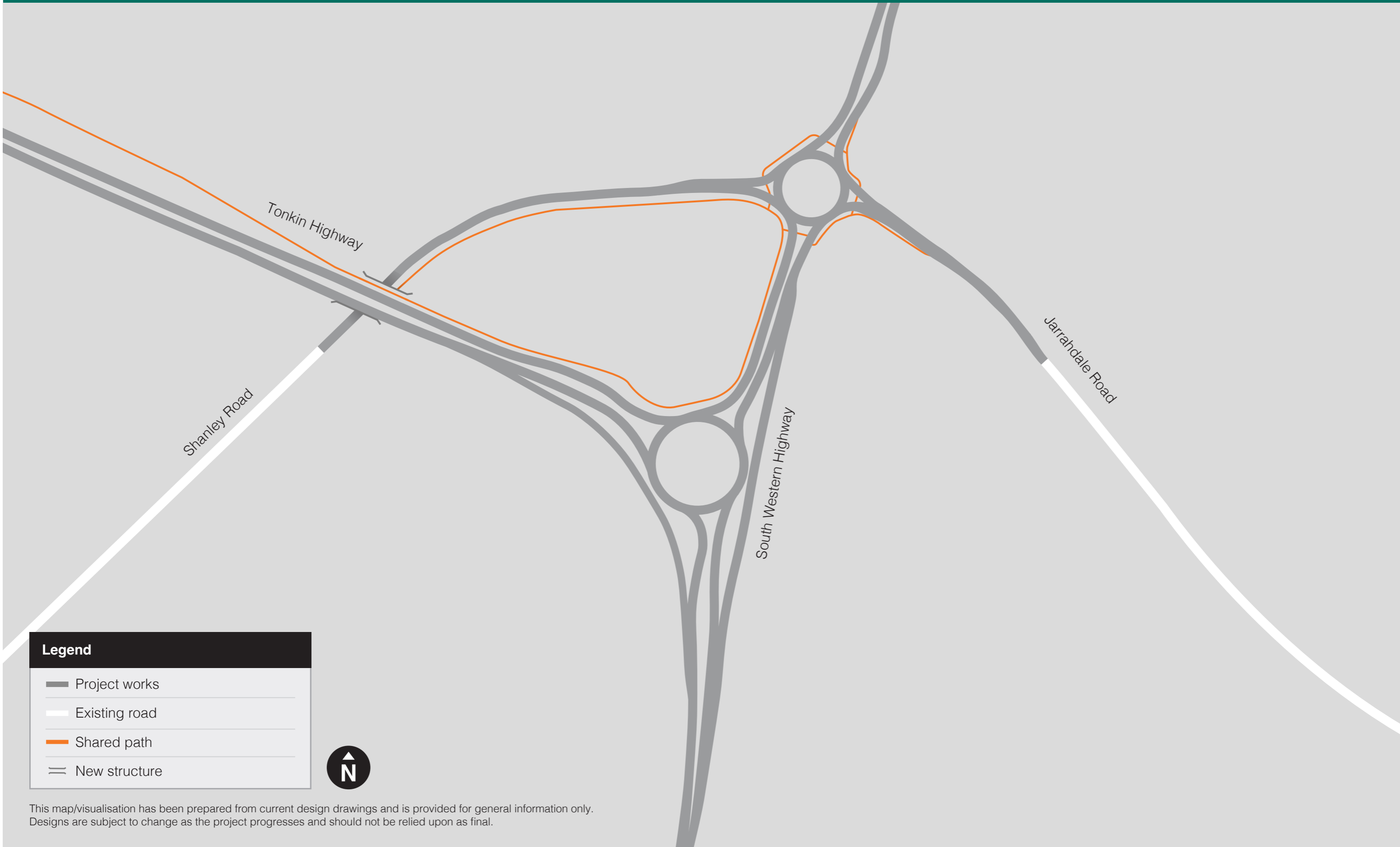
Intersection Upgrade (including South Western Highway/Tonkin Highway
Intersection Upgrade)



Australian Government



BUILDING AUSTRALIA



Legend

- Project works
- Existing road
- Shared path
- New structure



This map/visualisation has been prepared from current design drawings and is provided for general information only. Designs are subject to change as the project progresses and should not be relied upon as final.