

Appendix C: Flora and Vegetation Survey Report (Ecoedge, 2020a)

Detailed and Targeted Flora and Vegetation Survey
along Bussell Highway, Hutton Road to Sabina River
(32.10 – 43.92 SLK)

Updated 2020



Prepared for Main Roads WA
December 2020



PO Box 9179, Picton WA 6229
0484 771 825 | enquiries@ecoedge.com.au

Version	Origin	Review	Review date	Release approval	Issue date
V1	C. Spencer	R. Smith	8/02/2019		
V2	R. Smith	C. Spencer	27/02/2019		
Final Draft	D. Brace		1/3/2019	Ecoedge	13/3/2019
Final	MRWA				
Updated 2020					
Draft Va	D. Brace	R. Smith & C. Spencer	18/11/2020	Ecoedge	5/12/2020
Final Draft Va	C. Spencer	D. Brace	18/12/2020	Ecoedge	20/12/2020
Final Va	Main Roads	Ecoedge	22/12/2020	Ecoedge	22/12/2020

Executive Summary

Ecoedge was engaged by Main Roads Western Australia initially in 2013 to undertake a flora and vegetation survey along Bussell Highway between Hutton Road to the Sabina River (32.10-43.92 SLK). Since then, additional surveys have been undertaken in 2014, 2016, 2018 and 2020. The results of all these surveys have been compiled into this one report.

The 2013 survey was a reconnaissance and targeted survey across an approximately 72.4 ha survey area.

The 2016 survey was a targeted survey for the priority 3 listed *Verticordia attenuata*.

The 2018 survey was a detailed, reconnaissance and targeted survey. The detailed component sought to assign Gibson *et al.*, (1994) floristic community types to the 2013 vegetation units and thereby determine their formal TEC/PEC conservation status. Several species were also targeted for further investigation, including the *Eucalyptus cornuta*, part of the Busselton Yate P1 PEC. Additionally, approximately 1.5 ha of additional previously un-surveyed area was investigated.

The 2020 reconnaissance and targeted survey entailed the investigation of 85 small parcels of land comprising approximately 0.8 ha of mostly previously unsurveyed land adjacent to the previously surveyed areas.

Two hundred and eighty-one plant species were identified within the survey area, of which 66 were naturalised or planted species.

No Threatened species recognised under the State *Biodiversity Conservation Act 2016* or the Commonwealth *Environmental Protection and Biodiversity Conservation Act 1999* were found in the survey area.

Five priority listed flora species were found within the survey area: *Acacia flagelliformis* (P4), *Eucalyptus rudis* subsp. *cratyantha* (P4), *Synaphea petiolaris* subsp. *simplex* (P3), *S. hians* (P3) and *Verticordia attenuata* (P3).

Almost 3,000 individuals of *V. attenuata* were found growing in the survey area in 2017, which represents one of the largest occurrences of this species. These numbers were confirmed during the 2020 survey.

Several taxa within the survey area are “range-end” occurrences, e.g., *Daviesia divaricata* subsp. *divaricata*, *Schoenoplectus pungens*, and *Eremaea pauciflora* subsp. *pauciflora* (which was found in 2013 but not re-located in 2018).

Two pest plants, Arum Lily (**Zantedeschia aethiopica*) and Bridal Creeper (**Asparagus asparagoides*) listed under the *Biosecurity and Agriculture Management Act 2007*, were found within the survey area.

The results of a multivariate analysis of data from eleven floristic quadrats installed within the survey area provided little clarity about the floristic affinities of most of the survey area vegetation. This is partly a result of the proportion of non-native species in some of the quadrats, and partly because there were no quadrats installed in similar vegetation by the Swan Coastal Plain survey of Gibson *et al.* (1994).

One priority ecological community was recognised, 'the Busselton Yate Community' in the southern portion of the survey area part of Unit A. This comprised approximately 0.8 ha in Completely Degraded condition.

Occurrences of Tuart in the survey area have been recognised as potential occurrences of the Priority three PEC and EPBC listed Critically Endangered 'Tuart (*Eucalyptus gomphocephala*) Woodland and Forests of the Swan Coastal Plain' Threatened Ecological Community in the 2020 supplementary survey. These potential occurrences have been accessed and results reported in a report (Ecoedge 2020).

Vegetation unit E is recognised as having conservation value because of its relative intactness. Vegetation sub-unit E4, in particular, has conservation value because of the presence of several range-end flora species.

Only 24.1% of the survey area was rated as "Good" or "Very Good" condition – where the original vegetation structure is intact and native plant species predominate. The "Degraded" areas which make up over half of the area (57.27%) occur mostly as revegetated road reserves (from construction of the existing Bussell Highway in the 1990s) and mining areas or embankments.

Five vegetation complexes occur within the survey area: the Abba Complex, the Cokelup Complex, the Karrakatta Complex – Central and South Complex and the Southern River and the Yoongarillup Complexes. Of these, the Southern River Complex is dominant across the survey area.

Only the Yoongarillup Complex meets the Commonwealth 30% retention target and is comparatively well preserved in DBCA managed lands. The remaining complexes are significantly diminished across the landscape and are poorly represented in the DBCA estate.

Six Beard vegetation associations occur within the survey area: these are Associations 2, 4, 949, 990, 1000 and 1136. Associations 2 and 949 exceed the 30% retention threshold and are both well represented in the DBCA estate. The remaining Associations, in particular Association 1136, fall short of the threshold. Association 1136 has less than 10% of its vegetation remaining in the SWA IBRA Region, and only 3.86% of this occurs in DBCA managed estate.

The boundary of a Conservation category palusplain wetland crosses the survey area approximately 360 m WSW of the Ludlow Hithergreen Road intersection. Two other conservation category wetlands occur near the survey area. The closest of these is about 75 m away from the survey area.

Three regional ecological linkage axis lines pass through the study area. A small portion of the vegetation within the survey area directly forms part of these linkages while the majority is within varying degrees of proximity to those linkages. Clearing of vegetation within close proximity to these areas will likely have a localised impact on mapped ecological linkages, but it is suggested that this will not be significant given the small scale of clearing along the edge of an already cleared road boundary.

The boundary of two ESAs occur within the survey area. The one in the southwestern portion of the survey area is associated with the Ludlow State Forest and covers about 2 km of the survey area. The other, associated with a CCW, is located about 360 m WSW of Ludlow Hithergreen Road.

Contents

Executive Summary.....	3
Statement of Limitations	9
Reliance on Data.....	9
Report for the Benefit of the Client	9
1 Introduction.....	10
2 Background.....	15
2.1 2019 Ecoedge Report	15
2.2 2020 Ecoedge Report	15
3 Methods.....	17
3.1 Desktop Assessment	17
3.2 Field Survey	17
3.2.1 2013 Survey (Ecoedge 2014).....	17
3.2.2 2016 Survey (Ecoedge 2017).....	17
3.2.3 2018 Survey (Ecoedge 2019).....	18
3.2.1 2020 Survey.....	18
3.3 Survey Limitations	20
4 Desktop Assessment Results	21
4.1 Biogeographic Region and Location.....	21
4.2 Geology.....	21
4.3 Vegetation Description according to pre-European Mapping Datasets.....	24
4.4 Vegetation Complexes	24
4.5 Vegetation Associations	25
4.6 Assessment of Remaining Extent against Pre-European Extent.....	25
4.7 Threatened and Priority Ecological Communities.....	31
4.8 Threatened and Priority Flora	33
4.9 Geomorphic Wetlands	43
4.10 Ecological Linkages and Connectivity.....	46
4.11 Environmentally Sensitive Areas	47
5 Survey Results.....	50
5.1 Vegetation	50
5.2 Threatened and Priority Flora	50
5.2.1 <i>Acacia flagelliformis</i>	53
5.2.2 <i>Eucalyptus rudis</i> subsp. <i>cratyantha</i>	53
5.2.3 <i>Synaphea petiolaris</i> subsp. <i>simplex</i>	53
5.2.4 <i>Synaphea hians</i>	54
5.2.5 <i>Verticordia attenuata</i>	55

5.3	Other Conservation Significant Flora	55
5.3.1	<i>Banksia nivea</i> subsp. <i>nivea</i>	55
5.3.2	<i>Eucalyptus cornuta</i>	55
5.3.3	<i>Schoenoplectus pungens</i>	56
5.3.4	<i>Daviesia divaricata</i> subsp. <i>divaricata</i>	56
5.3.5	<i>Eremaea pauciflora</i> var. <i>pauciflora</i>	57
5.3.6	<i>Banksia menziesii</i>	58
5.3.7	Other Species	58
5.4	Environmental Weeds and Declared Pest Plants.....	58
5.5	Vegetation Units.....	61
5.5.1	Multivariate Analysis.....	61
5.6	Vegetation Condition	73
6	Discussion and Conclusions	80
6.1	Significance of the Flora	80
6.1.1	<i>Acacia flagelliformis</i> (P4)	80
6.1.2	<i>Eucalyptus cornuta</i>	80
6.1.3	<i>Synaphea petiolaris</i> subsp. <i>simplex</i> (P3).....	80
6.1.4	<i>Verticordia attenuata</i> (P3)	80
6.1.5	<i>Eucalyptus rudis</i> subsp. <i>cratyantha</i> (P4).....	81
6.1.6	Other Conservation Significant Taxa.....	81
6.2	Significance of the Vegetation	81
6.2.1	Vegetation Units	81
6.2.2	Vegetation Complexes	83
6.2.3	Environmental Weeds.....	83
6.2.4	Conservation Category Wetlands	83
6.2.1	Regional Ecological Linkages.....	83
6.2.2	Environmentally Sensitive Areas.....	84
7	References	85
	Appendix 1. Vegetation Condition Scale (EPA, 2016).....	89
	Appendix 2. Categories of DBCA Threatened and Priority Ecological Communities (DEC, 2013).	
	Appendix 3. Categories of Threatened Ecological Communities under the EPBC Act (DAWE 2020a).	
	Appendix 4. Protected Matters Search Tool and NatureMap reports 2018 and 2020.	
	Appendix 5. Categories of Threatened and Priority List flora (DBCA, 2018b).....	
	Appendix 6. Categories of Threatened Flora Species under the EPBC Act (DAWE, 2020c).	
	Appendix 7. List of Vascular Flora found within the Survey Area.	

Appendix 8. Priority and Significant Flora Location and Abundance Table.....

Appendix 9. Completed Threatened and Priority Flora Reporting Form.

Appendix 10. Photographs and Descriptions of Vegetation Units mapped within the Survey Area.....

Table of Tables

Table 1. Limitations of the field survey with regard to assessment adequacy and accuracy. 20

Table 2. Soil phases occurring within the survey area (Tille and Lantzke, 1990).22

Table 3. Vegetation complexes mapped for the Survey Area (Webb *et al.*, 2016).24

Table 4. Beard Vegetation Associations mapped for the survey area.25

Table 5. Vegetation complexes within the survey area with regard to the Commonwealth retention targets (Government of Western Australia, 2019a).....26

Table 6. Vegetation Associations within the survey area with regard to the Commonwealth retention targets (Government of Western Australia, 2019b).....27

Table 7. Threatened and Priority ecological communities occurring within 5 km of the Survey Area (DAWE 2020b, DBCA 2020b, DotEE 2018).32

Table 8. Threatened and Priority List flora known to occur within 5 km of the survey area (DBCA 2018c, 2018d, 2019, 2018b, 2019; DotEE 2018b).34

Table 9. Wetland types (adapted from Semeniuk & Semeniuk, 1995).43

Table 10. Definitions of and objectives for the different wetland management categories EPA, 2008).43

Table 11. Linkage proximity rating values assigned to patches of remnant vegetation within a landscape (from Molloy *et al.*, 2009).....47

Table 12. Description of vegetation units within the survey area.....63

Table 13. Summary of vegetation condition classes within the survey area.73

Table of Figures

Figure 1. Aerial photograph showing the location of the survey area.....	11
Figure 2. Aerial photograph showing 2013, 2018 and 2020 survey areas SLK 43.80 – 39.50.	12
Figure 3. Aerial photograph showing 2013, 2018 and 2020 survey areas SLK 39.50 – 34.50.	13
Figure 4. Aerial photograph showing 2013, 2018 and 2020 survey areas SLK 35.60 – 30.9...	14
Figure 5. Soil phases mapped for the survey area (Tille and Lantzke, 1990).	23
Figure 6. Vegetation complexes mapped within the survey area (Webb <i>et al.</i> , 2016).....	29
Figure 7. Beard Vegetation Associations mapped within the survey area (Shepherd, <i>et al.</i> , 2002).	30
Figure 8. Known occurrences of Threatened and Priority flora within 5km of the survey area (DBCA, 2019a).	42
Figure 9. Geomorphic wetlands, according to management classifications within the survey area (DBCA, 2020).	44
Figure 10. Geomorphic wetland types within the survey area (DBCA 2020c).	45
Figure 11. The survey area in relation to regional ecological linkages (Molloy <i>et al.</i> , 2009). ..	48
Figure 12. Environmentally Sensitive Areas located in the survey area (DWER 2020).	49
Figure 13. Conservation significant flora located during the field survey (SLK 43.80 – 37.10).	51
Figure 14. Conservation significant flora located during the field survey (SLK 38.40 – 31.0).	52
Figure 15. <i>Acacia flagelliformis</i> (yellow flowers) growing in swampland.	53
Figure 16. <i>Eucalyptus rudis</i> subsp. <i>cratyantha</i> (P4) (common in vegetation unit B).	53
Figure 17. <i>Synaphea petiolaris</i> subsp. <i>simplex</i> (P3).....	54
Figure 18. <i>Synaphea hians</i> (P3).....	54
Figure 19. <i>Verticordia attenuata</i> (P3).	55
Figure 20. <i>Eucalyptus cornuta</i> (Yate).....	56
Figure 21. <i>Daviesia divaricata</i> subsp. <i>divaricata</i> at the northern site in the survey area.....	57
Figure 22. <i>Eremaea pauciflora</i> plant recorded in the survey area in 2013.	57
Figure 23. Declared pest plants and environmental weeds located during the field survey (SLK 43.80 – 37.10).	59
Figure 24. Declared pest plants and environmental weeds located during the field survey (SLK 38.40 – 31.0).	60
Figure 25. Vegetation units mapped for the survey area (SLK 43.80 – 41.50).....	67
Figure 26. Vegetation units mapped for the survey area (SLK 41.40 – 38.70).	68
Figure 27. Vegetation units mapped for the survey area (SLK 38.80 – 36.00).	69
Figure 28. Vegetation units mapped for the survey area (SLK 36.00 – 33.60).	70
Figure 29. Vegetation units mapped for the survey area (SLK 33.60 – 31.0).	71
Figure 30. Vegetation units mapped for the survey area (SLK 33.60 – 31.0).	72
Figure 31. Condition of vegetation within the survey area (SLK 43.80 – 41.50).	74
Figure 32. Condition of vegetation within the survey area (SLK 41.40 – 38.70).	75
Figure 33. Condition of vegetation within the survey area (SLK 38.80 – 36.00).	76
Figure 34. Condition of vegetation within the survey area (SLK 36.00 – 33.60).	77
Figure 35. Condition of vegetation within the survey area (SLK 33.60 – 31.0).	78
Figure 36. Condition of vegetation within the survey area (SLK 33.60 – 31.0).	79

Statement of Limitations

Reliance on Data

In the preparation of this report, Ecoedge has relied on data, surveys, analyses, designs, plans and other information provided by the Client and other individuals and organisations, most of which are referred to in the report. Unless stated otherwise in the report, Ecoedge has not verified the accuracy or completeness of the data. To the extent that the statements, opinions, facts, information, conclusions and/or recommendations in the report are based in whole or in part on the data, those conclusions are contingent upon the accuracy and completeness of the data. Ecoedge will not be liable in relation to incorrect conclusions should any data, information or condition be incorrect or have been concealed, withheld, unavailable, misrepresented or otherwise not fully disclosed to Ecoedge.

Report for the Benefit of the Client

The report has been prepared for the benefit of the Client and no other party. Ecoedge assumes no responsibility and will not be liable to any other person or organisation for or in relation to any matter dealt with or conclusions expressed in the report, or for any loss or damage suffered by any other person or organisation arising from matters dealt with or conclusions expressed in the report (including, without limitation, matters arising from any negligent act or omission of Ecoedge or for any loss or damage suffered by any other party relying on the matters dealt with or conclusions expressed in the report). Other parties should not rely upon the report or the accuracy or completeness of any conclusions and should make their own enquiries and obtain independent advice in relation to such matters.

1 Introduction

Ecoedge was engaged by Main Roads Western Australia (Main Roads) in October 2020, to undertake a supplementary reconnaissance and targeted flora and vegetation survey. The survey area was along Bussell Highway between Hutton Road to Sabina River (SLK 32.10 – 43.92), within the Shire of Capel and City of Busselton.

Main Roads proposes to construct a second carriageway along Bussell Highway between Hutton Road to Sabina River, which may require clearing of native vegetation. Previous surveys have not covered all the areas within Main Roads updated design envelope and as such, a supplementary survey was required. As part of the supplementary survey, Main Roads requested that the results of all previous surveys be incorporated into one single comprehensive report. In addition to providing information on the supplementary survey areas, the updates in this report include a revision of the 2019 mapping of cleared areas so that isolated parcels of vegetation are included as part of a vegetation unit, as well as updates of relevant statistics and data sets. This 2020 supplementary survey area totals approximately 0.80 ha and comprises of 85 small, dispersed areas along the length of the project area. Most of the areas are located around intersections joining Bussell Highway.

Previous surveys that have been undertaken along this section of Bussell Highway include:

- Level 1 Flora and Vegetation Survey – Bussell Highway, Hutton Rd to Sabina River (32.10 – 43.92 SLK). Ecoedge (2014).
- Report of a Targeted Rare Flora Survey for *Verticordia attenuata* along Bussell Highway between Capel and the Sabina River. Ecoedge (2017).
- Detailed and Targeted Flora and Vegetation Survey along Bussell Highway, Hutton Road to Sabina River (32.10 – 43.92 SLK). Ecoedge (2019).
- Targeted Vegetation Survey of Threatened and Priority Ecological Community Hutton Road to Sabrina River, Capel. Ecoedge (2020).

An overview map showing the location of these survey areas is provided in **Figure 1**. A closer view of each area is shown in **Figure 2**, **Figure 3**, and **Figure 4**.

A further survey (Ecoedge 2020) targeting potential and known occurrences of Threatened and Priority Ecological Communities (TEC/PECs) under the Commonwealth *Environmental Protection and Biodiversity Conservation Act 1999* (EPBC Act) and the Western Australian *Biodiversity Conservation Act 2016* (BC Act), has also been undertaken. The results of this assessment are not included in this report but are incorporated into a separate report (Ecoedge, 2020).

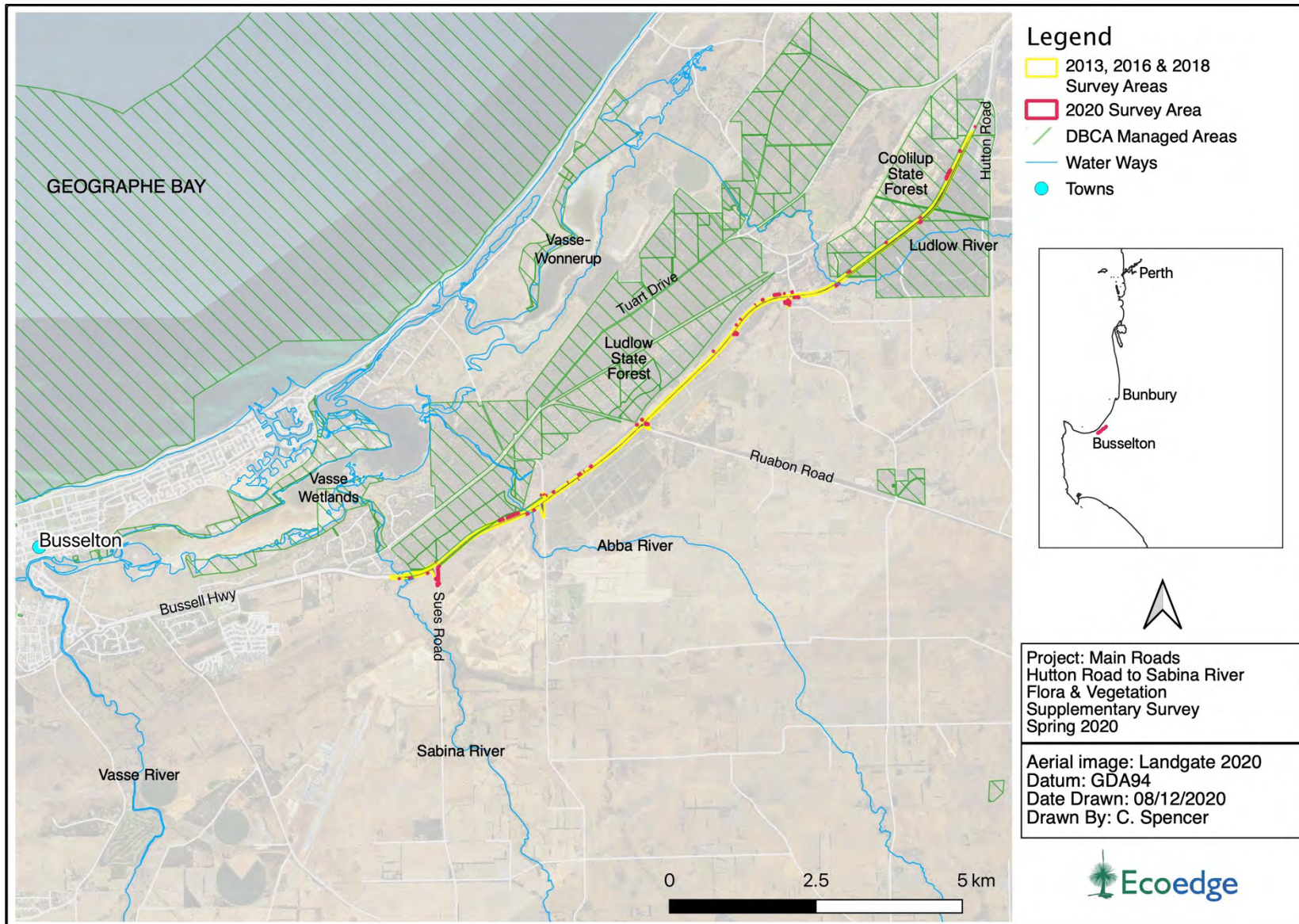


Figure 1. Aerial photograph showing the location of the survey area.

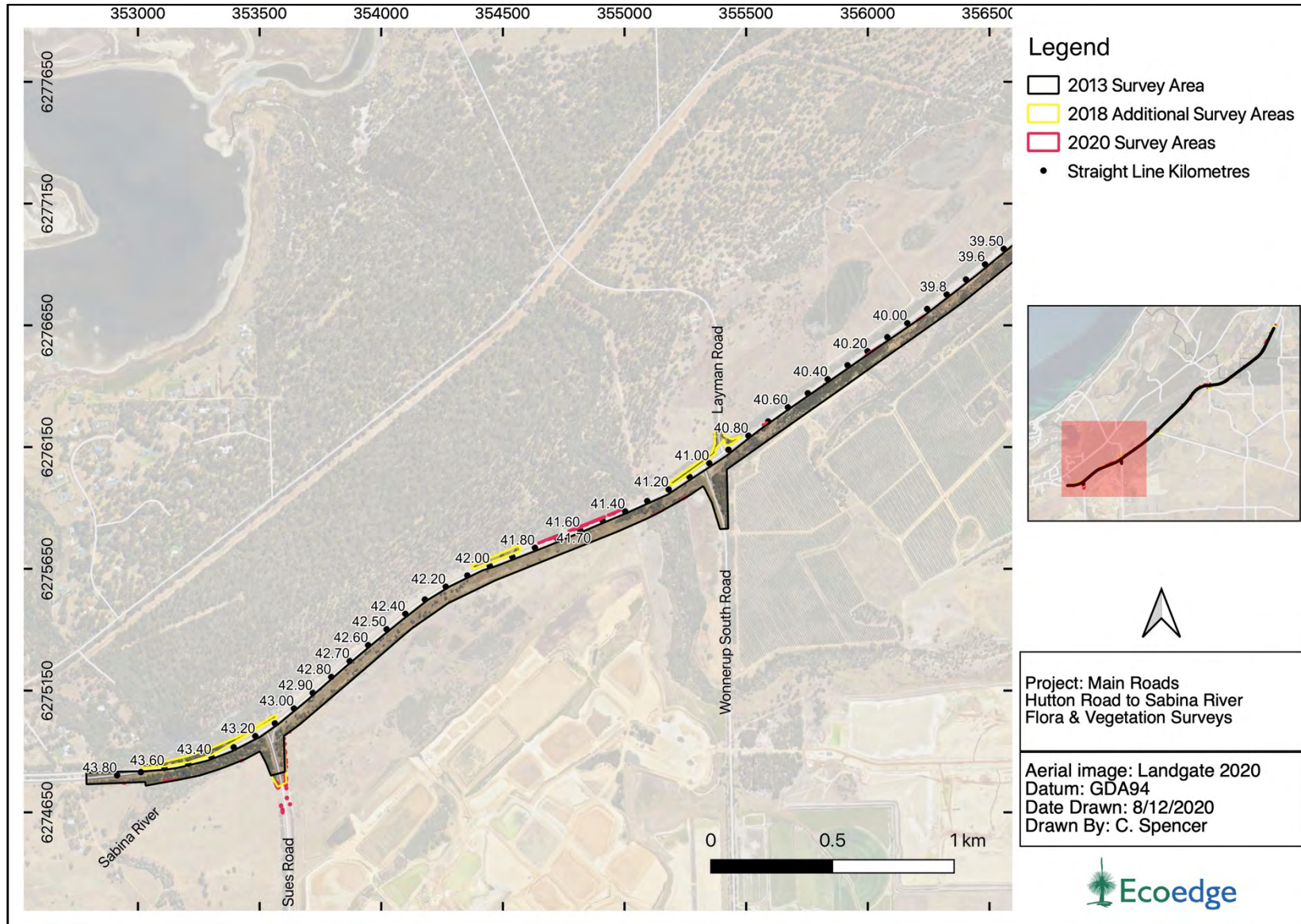


Figure 2. Aerial photograph showing 2013, 2018 and 2020 survey areas SLK 43.80 – 39.50.

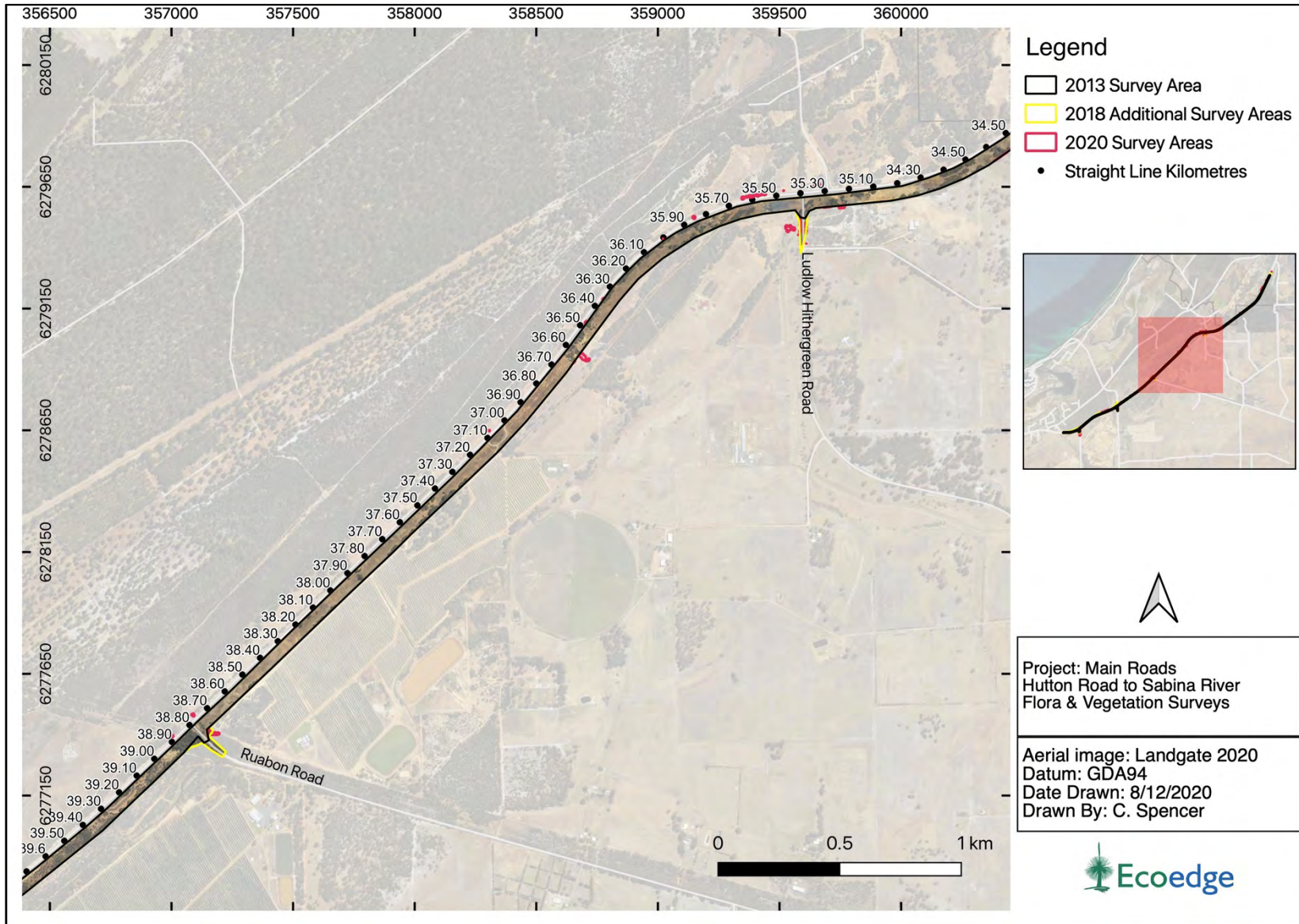


Figure 3. Aerial photograph showing 2013, 2018 and 2020 survey areas SLK 39.50 – 34.50.

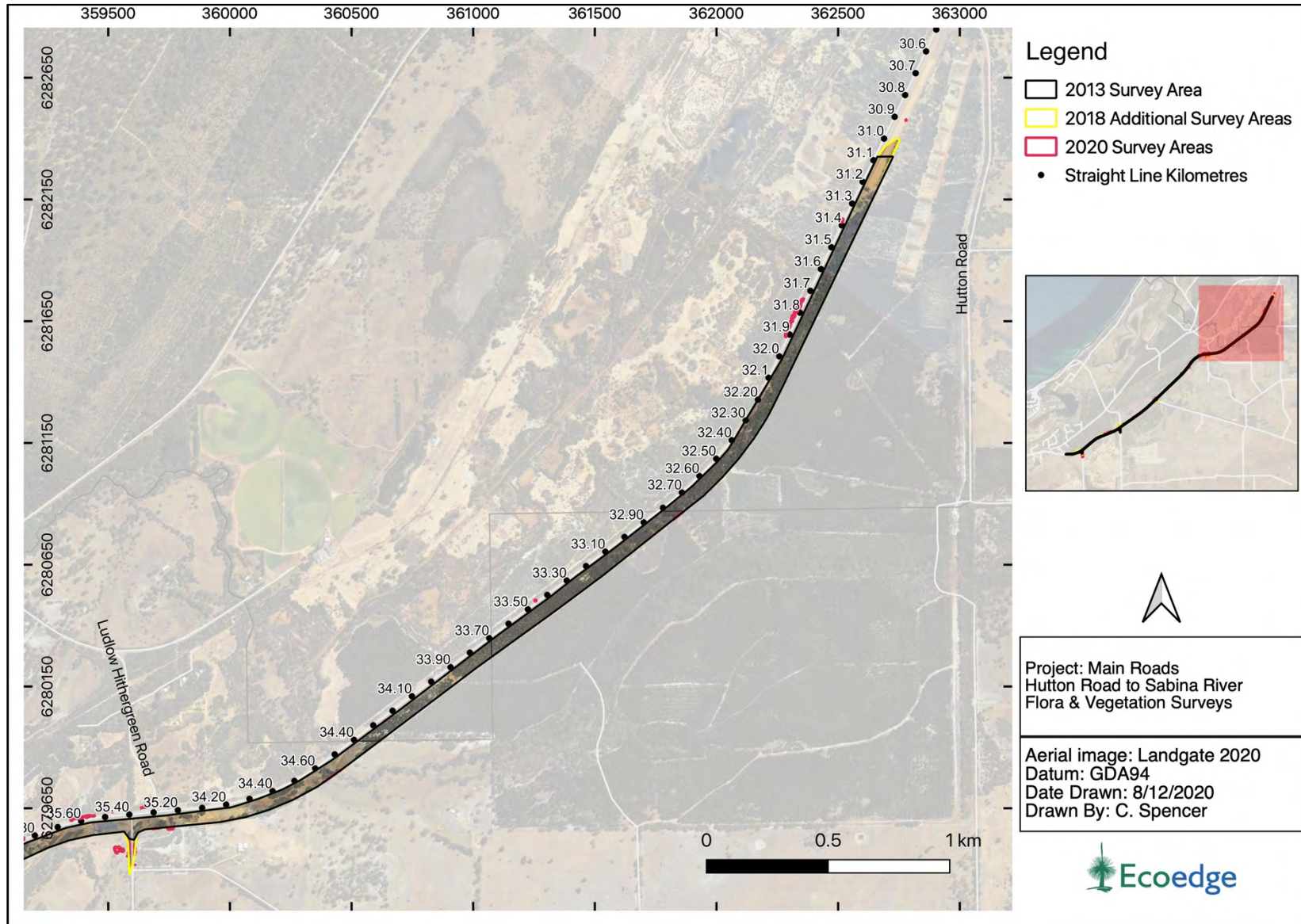


Figure 4. Aerial photograph showing 2013, 2018 and 2020 survey areas SLK 35.60 – 30.9.

2 Background

The background of the Ecoedge 2019 and 2020 supplementary survey reports is provided as follows.

2.1 2019 Ecoedge Report

Ecoedge was engaged by Main Roads in July 2018 to undertake a supplementary flora and vegetation survey over portions of remnant vegetation along Bussell Highway between Hutton Road to Sabina River (32.10 – 43.92 SLK) (Ecoedge 2019).

The 2018 survey was undertaken in response to feedback from the Department of Biodiversity, Conservation and Attractions (DBCA) on the 2013 survey report including an increase in the size of the proposed works area.

The requirements included a detailed and targeted survey over portions of the previously surveyed areas (Vegetation Units D and H¹) and a reconnaissance and targeted (previously Level 1) survey over an additional 1-1.5 ha remnant vegetation not included in the previous surveys. **Figure 2** to **Figure 4** show which areas were surveyed in each particular year.

This subsequent report incorporated the results of the 2013 targeted and reconnaissance survey, and 2014 targeted *Verticordia attenuata* survey with an updated desktop assessment.

A detailed (quadrat-based) and targeted flora and vegetation survey was performed over portions of the 35 ha of remnant vegetation along Bussell Highway, as follows:

- Installation of three floristic quadrats in vegetation units C and D² – followed by multivariate analysis and assignment of Floristic Community Types (FCTs).
- A hand-held GPS unit captured point data of *Eucalyptus cornuta* (Yate) south-west of Sues Road.

2.2 2020 Ecoedge Report

Main Roads identified that some of the proposed clearing area(s) were outside of previous flora and vegetation survey areas and that these needed to be assessed for their conservation significance. These areas comprised of 0.80 ha over approximately 85 areas. **Figure 2** to **Figure 4** shows the areas surveyed in 2020.

The scope of this 2020 report is as follows:

- Conduct a field survey over the unsurveyed areas to identify and map:
 - Vegetation units (using previously identified vegetation units where possible).
 - Vegetation condition, and
 - Conservation significant flora.
- Prepare maps that include the boundary of the original survey area, as well as the boundaries of the new areas.

¹ The vegetation unit naming was modified in the 2019 report. In this report Unit D = Unit H (2013), Unit E1 = Unit D (2013), Unit F = Unit H (2013) and Unit G = Unit D (2019).

² As defined in Ecoedge (2019).

- Combine all results from previous flora and vegetation surveys along this section of Bussell Highway and combine into one complete report. This report will be used by Main Roads for referral purposes.
- Revise the mapping of cleared areas so that isolated parcels of vegetation are included as part of a vegetation unit or mapped as 'isolated trees and shrubs', and
- Submitted shapefiles in accordance with Index of Biodiversity Surveys for Assessments (IBSA) requirements and to Main Roads standards.

All potential and known occurrences of TEC/PECs across the survey area are addressed in separate report (Ecoedge 2020). The primary reason for this is that the 2013, 2016 and 2018 reports did not address potential occurrences of the Tuart (*Eucalyptus gomphocephala*) Woodland and Forests of the Swan Coastal Plain TEC/PEC within the survey because the TEC/PEC was listed after these surveys in 2019.

3 Methods

3.1 Desktop Assessment

Prior to each field survey, a desktop study was undertaken to provide contextual information on the flora and vegetation within the survey area. The desktop studies included a review of the following information.

- Regional geology and soil mapping (Tille and Lantzke 1990).
- Vegetation complex mapping of the Swan Coastal Plain (SCP) of Western Australia (Havel and Matiske 2000, Heddle *et al.*, 1980) as updated by Webb *et al.* (2016), and Beard vegetation association mapping.
- WA Threatened and Priority Ecological Communities DBCA database extracts and TEC and PEC listings (**Appendix 1**).
- Federal Protected Matters Search Tool results.
- State Threatened and Priority Flora extracts from DBCA, and the Western Australian Museum's (WAM's) Threatened and Priority flora databases and Naturemap search results (**Appendix 1**).
- Environmentally sensitive areas distribution maps and data.
- Geomorphic wetland of the SCP distribution maps and
- Regional Ecological Linkages (Molloy *et al.* 2009).

This 2020 report combines all the information and results from previous surveys and provides a comprehensive report.

3.2 Field Survey

The methodology of each survey is briefly described below.

3.2.1 2013 Survey (Ecoedge 2014)

The 2013 Level 1 (targeted and reconnaissance field survey) was carried out by Russell Smith (flora permit SL011843) on 22nd and 23rd October, and 19th December 2013. During this survey notes were taken at 50 unmarked relevés recording, species composition, vegetation structure and vegetation condition. These notes along with aerial photograph was used to determine and map vegetation type and condition.

The survey area was approximately 72.4 ha in size including cleared areas.

Vegetation units were described in accordance with the structural classification presented in Keighery 1994, p 52 (based on Muir 1977 and Aplin 1979).

3.2.2 2016 Survey (Ecoedge 2017)

The 2016 targeted survey was carried out by Russell Smith (flora permit SL011843) on 12th December 2016. The search targeted areas previously mapped by Ecoedge (2014) as Vegetation Units D (*Acacia-Kunzea* Tall Shrubland), and areas of wetland vegetation in the part of the survey area not previously surveyed. These vegetation units were targeted because they constitute the preferred habitat of the Priority flora species.

A GPS handheld unit was used to record the locations of *Verticordia attenuata* observed, and assessments of distance to the bitumen edge and the size of the populations were also recorded.

3.2.3 2018 Survey (Ecoedge 2019)

In 2018, a supplementary reconnaissance, detailed and targeted field survey was undertaken by Russell Smith (flora permit SL011843) and Colin Spencer (flora permit SL012460) during five visits between August and October 2018. This survey was conducted in accordance with the Environmental Protection Authority (EPA) Technical Guidance - Flora and Vegetation Surveys for Environmental Impact Assessment (EPA, 2016).

The total area of this reconnaissance and targeted survey covered approximately 76 ha of land including cleared areas (**Figure 1**).

Eleven floristic quadrats (100 m²) were installed in vegetation unit D and unit H³ as per the requirements of the supplementary survey.

The floristic quadrat data from the 2018 survey area was subjected to multivariate analysis (MVA) using the software PATN (Belbin, 2003) to determine the relationship of the vegetation units described and mapped within the survey area to the FCTs derived for the SCP by Gibson *et al.* (1994) (the SCP Survey). A subset of the Gibson *et al.* 1994 dataset was used in this analysis, comprising 149 quadrats occurring south of Bagieau Road in Myalup, about 45 km north of Bunbury. It was considered that only including quadrats from the Gibson *et al.* 1994 dataset that were sited within 125 km of the survey area would lead to a more accurate assignment of the appropriate FCT.

The MVA used two-way classification (Agglomerative Hierarchical Fusion) of the presence/absence data for each quadrat. The flexible UPGMA classification strategy was used ($\beta = -0.1$), together with the Bray-Curtis site similarity measure. The default settings for the number of groups to be produced by the classification (i.e. the “cut-off level”) was accepted in each case. The primary output of the classification were dendrograms and a two-way table of taxa and quadrats⁴.

The data from the Gibson *et al.*, 1994 survey dataset had been subject to taxonomic updating. Taxonomic updating of the 25-year-old data was required because many taxonomic changes have taken place since the original survey was carried out (e.g. *Dryandra* to *Banksia*, *Eucalyptus calophylla* to *Corymbia calophylla*, etc.). In addition, there is some uncertainty about the identification of such species as *Thysanotus manglesianus* and *T. patersonii*, where many SCP specimens have intermediate characteristics between the two. In such cases, terms such as ‘*Thysanotus manglesianus/patersonii* complex’ were used.

3.2.1 2020 Survey

This 2020 field survey was undertaken by Colin Spencer (flora permit FB62000169) on 16th October 2020, in accordance with EPA (2016).

Each of the 85 sites were visited, and notes on species composition and vegetation condition were taken. This information was used to describe vegetation units. The sites were also searched for the presence of Threatened and Priority flora.

³ The vegetation unit naming was modified in the 2019 report. In this report Unit E1 = Unit D (2014), Unit F = Unit H (2014), and Unit D = Unit H (2014)

⁴ These are available on request.

Vegetation units were matched with previously described vegetation units, where sufficient similarities existed in terms of species composition and structure. New vegetation units were described in accordance with National Vegetation Information System (NVIS) where no appropriate previous match existed.

For all surveys:

- Flora species that were not identified in the field were collected or photographed for later identification. Taxonomy and conservation status of flora species were checked against Parks and Wildlife Service databases.
- Vegetation condition was assessed according to the Keighery vegetation scale EPA (2016) (**Appendix 1**).

3.3 Survey Limitations

Potential limitations with regard to the assessment are addressed in **Table 1**.

Table 1. Limitations of the field survey with regard to assessment adequacy and accuracy.

	Constraint	Comment
Scope	Negligible	The survey scope was prepared in consultation with the client and was designed to comply with survey standards current at the time, including EPA requirements.
Proportion of flora identified	Negligible	The 2013, 2018 and 2020 surveys were carried out in September and October which is within the prime season for flowering in the south-west of Western Australia.
Climatic and seasonal effects	Negligible	Flowering was excellent for all survey seasons with germination and growth of herbaceous species not expected to have been negatively affected by rainfall.
Availability of contextual information	Moderate	<p>The 2013 and 2018 surveys were undertaken prior to the listing of the 'Tuart (<i>Eucalyptus gomphocephala</i>) woodlands and forests of the Swan Coastal Plain' in 2019 (DoEE, 2019).</p> <p>The 2013 survey was undertaken prior to the listing of 'Banksia woodlands of the Swan Coastal Plain' TEC/PEC in 2015 (DoEE, 2015).</p> <p>The incremental approach to survey means that occurrences of Banksia and Tuart in the survey area were not fully investigated as potential occurrences of these TECs prior to 2020.</p> <p>This shortfall is addressed via the preparation of a separate report which investigates the occurrences of these TEC/PEC components (Ecoedge, 2020).</p>
Completeness of the survey	Negligible	<p>The survey area was covered on foot. For the 2013, 2016 and 2018 field surveys, all areas were able to be accessed, and there were no limitations including no recent bushfire.</p> <p>In the 2020 survey, there were three areas on private property that could not be physically accessed. These were surveyed from the boundary fence. All these areas were open and easily observed. Assessment of vegetation, vegetation condition and dominant flora species could easily be evaluated. They were all in a Completely Degraded condition.</p>
Skill and knowledge of the botanists	Negligible	<p>The senior field botanist (Russell Smith) conducting the survey has had extensive experience in botanical surveys in south-west Australia over a period of 25 years.</p> <p>The 2020 survey was conducted by Colin Spencer who has over 5 years' experience conducting botanical surveys in the SCP IBRA region. This project was supervised by Russell Smith.</p>

4 Desktop Assessment Results

4.1 Biogeographic Region and Location

The survey area is situated approximately 6.0 km east of the Busselton town site along the Bussell Highway between Hutton Road and the Sabina River. The project area is situated within the SCP (SWA02) sub-region of the SCP biogeographic region, as defined in the Interim Biogeographical Regionalisation for Australia (IBRA) (Commonwealth of Australia, 2016). The survey area occurs within both the Shire of Capel and the City of Busselton and is, for the most part, surrounded by State Forest and privately managed agricultural lands.

4.2 Geology

The survey area is situated on the SCP, which consists of a series of geomorphological elements which are sub-parallel to the present coastline (McArthur and Bettenay, 1960). Each of these geomorphic elements has distinctive geology, vegetation, topography and soils. The western portion of the SCP is comprised of a series of three successive coastal dune systems representing the geological history of shoreline movement and aeolian deposition of marine particles. The dominant dune systems in the SCP, from west to east, are Quindalup Dunes, Spearwood Dunes and Bassendean Dunes. In Busselton region (i.e., south of the Capel River), the Quindalup Dunes are adjoined in the east to the Ludlow Plains, which in turn are adjoined in the east and south by the Abba Plains. The Abba Plains are bounded in the east by the Blackwood Plateau (Tille and Lantzke, 1990).

Within the SCP, the survey area is situated on soils of three different landform systems (**Figure 5**).

Abba System (213Ab): The Abba system is very flat, poorly drained and characterised by wet soils and semi-wet soils, pale deep sands, pale sandy earths and grey deep sandy duplexes (Hanran-Smith, 2002).

Spearwood Dune System (211Sp): The Spearwood Dunes are situated between the Quindalup Dunes and the Bassendean Dunes and are separated from the Bassendean Dunes by a line of swamps and lakes. The Spearwood Dune system is of aeolian origin and is comprised of red/brown, yellow and pale yellow/grey sands. It is characterised by limestone capped peaks and low dunes and swales of shallow pale grey sands over yellow sands (McArthur and Bettenay, 1960).

Bassendean System (212Bs): The Bassendean Dune System is the oldest of the aeolian deposits and consists of low hills of siliceous sand interspersed with poorly drained areas (McArthur and Bettenay, 1960).

These soil-landscape systems have been divided into subsystems, and further divided into soil phases (Tille and Lantzke, 1990). Ten soil phases are mapped across the survey area. These are described in **Table 2** and shown in **Figure 5**.

Table 2. Soil phases occurring within the survey area (Tille and Lantzke, 1990).

System	Soil Phase	Description
211Sp Spearwood	211SpLD1	Flats and very low dunes. Deep yellow brown siliceous sands over limestone (i.e. Spearwood Sands).
	211SpLDV	Narrow floodplains in small depressions along creeks and rivers. Sandy alluvial soils.
	211SpLDw	Flats with poor subsoil drainage in winter. Deep yellow brown siliceous sands over limestone (i.e. Spearwood Sands).
212Bs Bassendean	212BsGCd2	Gently sloping low dunes and rises (0-5% gradients) with deep bleached sands.
	212BsW_SWAMP	Bassendean system swamp
	212BsX_MINE	Mine. Disturbed land.
	212Bs_B1b	Very low relief dunes of undulating sand plain with deep bleached grey sandy A2 horizons and pale yellow B horizons.
	212Bs_B5	Shallowly incised stream channels of minor creeks and rivers with deep grey siliceous sands or bleached sands, underlain at depths generally greater than 1.5 m by clay or less frequently a strong iron-organic hardpan.
213Ab	213AbBvw	Small narrow swampy depressions along drainage lines. Alluvial soils.
Abba	213AbCKw	Poorly drained flats with heavy clayey (Cokelup) soils. Some areas saline in summer.

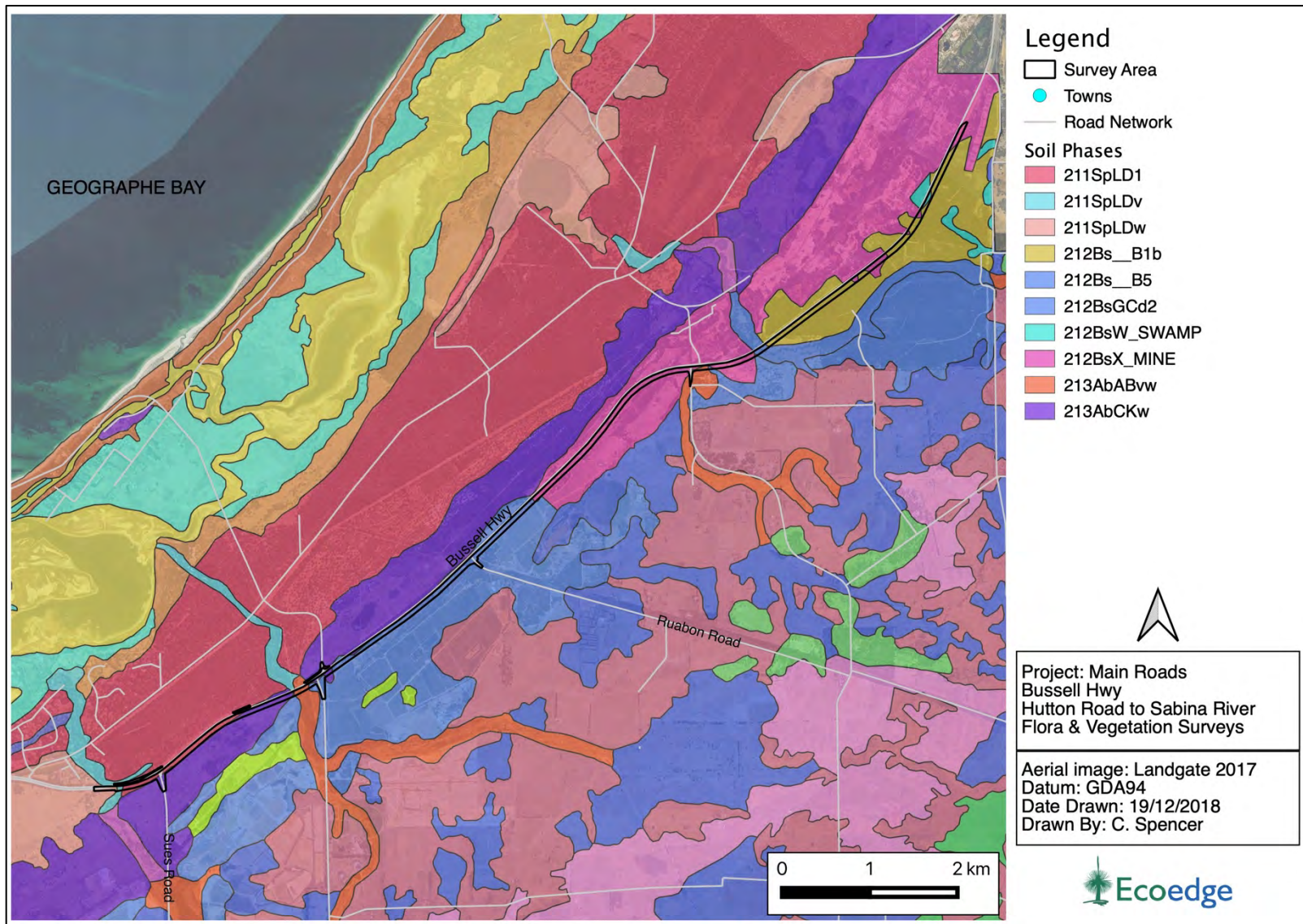


Figure 5. Soil phases mapped for the survey area (Tille and Lantzke, 1990).

4.3 Vegetation Description according to pre-European Mapping Datasets

The combined survey area contains approximately 38.9 ha of remnant native vegetation⁵.

4.4 Vegetation Complexes

In 2016, the then Department of Parks and Wildlife (DPaW) (now DBCA) revised the mapping datasets for the Darling Scarp and Plateau Regional Forest Agreement (RFA) mapping of Mattiske and Havel (1998) and the SCP mapping of Heddle *et al.* (1980). The purpose of the revision was to fill data gaps and improve alignment and correlation between the two datasets (Webb, *et al.*, 2016).

According to the 1:250,000 mapping of vegetation complexes on the SCP (Heddle *et al.*, 1980) as updated by Webb *et al.* (2016), five vegetation complexes occur within the survey area. These are described in **Table 3** and shown in **Figure 6**.

Table 3. Vegetation complexes mapped for the Survey Area (Webb *et al.*, 2016).

Vegetation Complex	Description
Abba Complex	A mixture of open forest of <i>Corymbia calophylla</i> (Marri) - <i>Eucalyptus marginata</i> (Jarrah) - <i>Banksia</i> species and woodland of <i>Corymbia calophylla</i> (Marri) with minor occurrences of <i>Corymbia haematoxylon</i> (Mountain Marri). Woodland of <i>Eucalyptus rudis</i> (Flooded Gum) - <i>Melaleuca</i> species along creeks and on flood plains.
Cokelup Complex	Closed-scrub/woodland of <i>Melaleuca</i> species over sedges and annually renewed herbs on inundated clay flats. Fringing open forest of <i>Eucalyptus rudis</i> , <i>Corymbia calophylla</i> , <i>Banksia littoralis</i> , <i>E. gomphocephala</i> .
Karrakatta Complex – Central and South	Predominantly open forest of <i>Eucalyptus gomphocephala</i> (Tuart) - <i>Eucalyptus marginata</i> (Jarrah) - <i>Corymbia calophylla</i> (Marri) and woodland of <i>Eucalyptus marginata</i> (Jarrah) - <i>Banksia</i> species. <i>Agonis flexuosa</i> (Peppermint) is co-dominant south of the Capel River.
Southern River Complex	Open woodland of <i>Corymbia calophylla</i> (Marri) - <i>Eucalyptus marginata</i> (Jarrah) - <i>Banksia</i> species with fringing woodland of <i>Eucalyptus rudis</i> (Flooded Gum) - <i>Melaleuca raphiophylla</i> (Swamp Paperbark) along creek beds.
Yoongarillup Complex	Woodland to tall woodland of <i>Eucalyptus gomphocephala</i> (Tuart) with <i>Agonis flexuosa</i> in the second storey. Less consistently an open forest of <i>Eucalyptus gomphocephala</i> (Tuart) - <i>Eucalyptus marginata</i> (Jarrah) - <i>Corymbia calophylla</i> (Marri). South of Bunbury is characterized by <i>Eucalyptus rudis</i> (Flooded Gum)- <i>Melaleuca</i> species open forests.

⁵ The area of remnant vegetation is based on the total area rated as ‘Completely Degraded’ or better.

4.5 Vegetation Associations

A systematic survey of native vegetation in Western Australia was undertaken by J. S. Beard (along with others) during the 1970s, which described vegetation systems in the south-west of Western Australia at a scale of 1:250,000. Beard’s vegetation maps attempted to depict the vegetation as it might have been prior to European settlement in terms of type and extent (Beeston *et al.*, 2001). The Beard Vegetation Association dataset, also referred to as the pre-European native vegetation extent dataset, was digitised by Shepherd *et al.* (2002).

Beard vegetation associations have been described to a minimum standard of Level 3 “Broad Floristic Formation” for the National Vegetation Inventory System (NVIS) (state-wide to regional scale)⁶. The survey area comprised of six Beard Vegetation Associations. These are described in **Table 4** and presented in **Figure 7**.

Table 4. Beard Vegetation Associations mapped for the survey area.

Vegetation Association	Description
2	Tall woodland; tuart (<i>Eucalyptus gomphocephala</i>)
4	Medium woodland; marri & wandoo
949	Low woodland; banksia
990	Low forest: peppermint (<i>Agonis flexuosa</i>)
1000	Mosaic: Medium forest; jarrah-marri / Low woodland; banksia / Low forest; teatree (<i>Melaleuca</i> Spp.)
1136	Medium woodland; marri with some jarrah, wandoo, river gum and casuarina

4.6 Assessment of Remaining Extent against Pre-European Extent

In 2001, the Commonwealth of Australia stated National Targets and Objectives for Biodiversity Conservation, which recognised that the retention of 30%, or more, of the pre-clearing extent of each ecological community, was necessary if Australia's biological diversity was to be protected (Environment Australia, 2001).

In its report on the Statewide Vegetation Statistics incorporating the Comprehensive, Adequate and Representative (CAR) Reserve Analysis, the Government of Western Australia provides information on the pre-European and current extent of the ecological communities of Western Australia and reports on the status of the CAR reserve system for WA (Government of Western Australia, 2019). This system is also based on the National retention targets of 30% overall. Only reserves managed by DBCA under the *Conservation and Land Management Act 1984* are considered for inclusion in the “CAR Reserve Analysis”.

Table 5 lists the percentage remaining of each vegetation complex identified within the survey area at a IBRA sub-region and Local Government level and indicates whether the Commonwealth 30% retention target is met.

⁶ Beard’s vegetation mapping units are referred to as ‘associations’ however these do not correspond to the NVIS Level 5 ‘Associations’. The NVIS system was developed long after Beard’s work was completed, and while both classification systems use the same term, NVIS ‘Associations’ describe vegetation in more detail than do Beard’s.

Table 6 lists the percentage remaining of each Beard vegetation Association identified within the survey area at a IBRA sub-region and Local Government level, and indicates whether the Commonwealth 30% retention target is met.

The red, orange and yellow shading in the tables indicates the status of the Commonwealth 30% retention target.

Colour indicator	>30%	<30%	<10%
------------------	------	------	------

Table 5. Vegetation complexes within the survey area with regard to the Commonwealth retention targets (Government of Western Australia, 2019a).

Vegetation complex	Pre-European (ha)	Current Extent (ha)	% Remaining	% remaining in DBCA Managed Land ⁷
Abba complex				
SWA02 IBRA subregion	50,892.78	3,326.20	6.54	0.36
Shire of Capel	9,356.82	569.79	6.09	18.39
City of Busselton	41,535.96	2,756.41	6.64	81.61
Cokelup Complex				
SWA02 IBRA subregion	3,010.98	315.75	10.49	4.70
Shire of Capel	402.48	85.92	21.35	13.37
City of Busselton	2,608.49	229.83	8.81	86.63
Karrakatta Complex – Central and South				
SWA02 IBRA subregion	53,080.99	12,467.20	23.49	8.07
Shire of Capel	6,902.27	3,400.62	49.27	13.00
City of Busselton	1,850.46	825.94	44.63	3.49
Southern River Complex				
SWA02 IBRA subregion	58,781.48	10,832.18	18.43	1.60
Shire of Capel	7,876.12	1,794.33	22.78	13.40
City of Busselton	3,374.44	692.91	20.53	5.74
Yoongarillup Complex				
SWA02 IBRA subregion	27,977.93	10,018.14	35.81	18.41
Shire of Capel	1,022.21	233.64	22.86	3.65
City of Busselton	3,203.79	349.09	10.90	11.45

⁷ Excludes Crown Freehold Department Managed Lands that are managed under Section 8A of the CALM Act.

Table 6. Vegetation Associations within the survey area with regard to the Commonwealth retention targets (Government of Western Australia, 2019b).

Beard Vegetation Association	Pre-European Extent (ha)	Current Extent (ha)	% Remaining	% Current Extent in All DBCA-Managed Land (proportion of Pre-European Extent)
Association 2 'Tall woodland; tuart (<i>Eucalyptus gomphocephala</i>)'				
Statewide	3,148.85	1,856.43	58.96	54.09
IBRA region: Swan Coastal Plain	3,141.60	1,854.72	59.04	54.22
IBRA sub-region: Swan Coastal Plain (SWA02)	48,118.01	3,341.18	6.94	0.27
Shire of Capel	1,953.57	1,159.14	59.33	54.55
City of Busselton	1,188.03	695.58	58.55	53.68
Association 4: 'Medium woodland; marri & wandoo'				
Statewide	1,054,279.89	284,102.41	26.95	6.43
IBRA region: Swan Coastal Plain	15,897.08	3,029.71	19.06	2.76
IBRA sub-region: Swan Coastal Plain (SWA02)	13,107.83	1,922.46	14.67	1.94
Shire of Capel	-	-	-	-
City of Busselton	27.13	9.02	33.25	10.01
Association 949 'Low woodland; banksia'				
Statewide	218,193.94	123,104.02	56.42	31.52
IBRA region: Swan Coastal Plain	209,983.26	120,287.93	57.28	32.31
IBRA sub-region: Swan Coastal Plain (SWA02)	184,475.82	104,128.96	56.45	33.30
Shire of Capel	26.16	8.94	34.18	9.31
City of Busselton	2,688.98	417.58	15.53	0.01
Association 990 'Low forest: peppermint (<i>Agonis flexuosa</i>)'				
Statewide	18,691.48	14,417.65	77.13	56.39
IBRA region: Swan Coastal Plain	1,951.76	319.75	16.38	1.89
IBRA sub-region: Swan Coastal Plain (SWA02)	1,951.76	319.75	16.38	1.89
Shire of Capel	279.98	27.29	9.75	
City of Busselton	4,225.41	1,176.78	27.85	5.04
Association 1000 'Mosaic: Medium forest; jarrah-marri / Low woodland; banksia / Low forest; teatree (<i>Melaleuca</i> Spp.)'				
Statewide	99,835.86	27,768.84	27.81	5.19
IBRA region: Swan Coastal Plain	94,175.31	24,869.20	26.41	5.06
IBRA sub-region: Swan Coastal Plain (SWA02)	94,175.31	24,869.20	26.41	5.06
Shire of Capel	15,173.76	3,189.87	21.02	1.53
City of Busselton	12,034.21	4,244.00	35.27	6.84
Association 1136 'Medium woodland; marri with some jarrah, wandoo, river gum and casuarina'				

Statewide	48,124.57	3,345.51	6.95	0.27
IBRA region: Swan Coastal Plain	48,118.01	3,341.18	6.94	0.27
IBRA sub-region: Swan Coastal Plain (SWA02)	48,118.01	3,341.18	6.94	0.27
Shire of Capel	9,178.08	704.73	7.68	0.51
City of Busselton	38,946.49	2,640.77	6.78	0.21

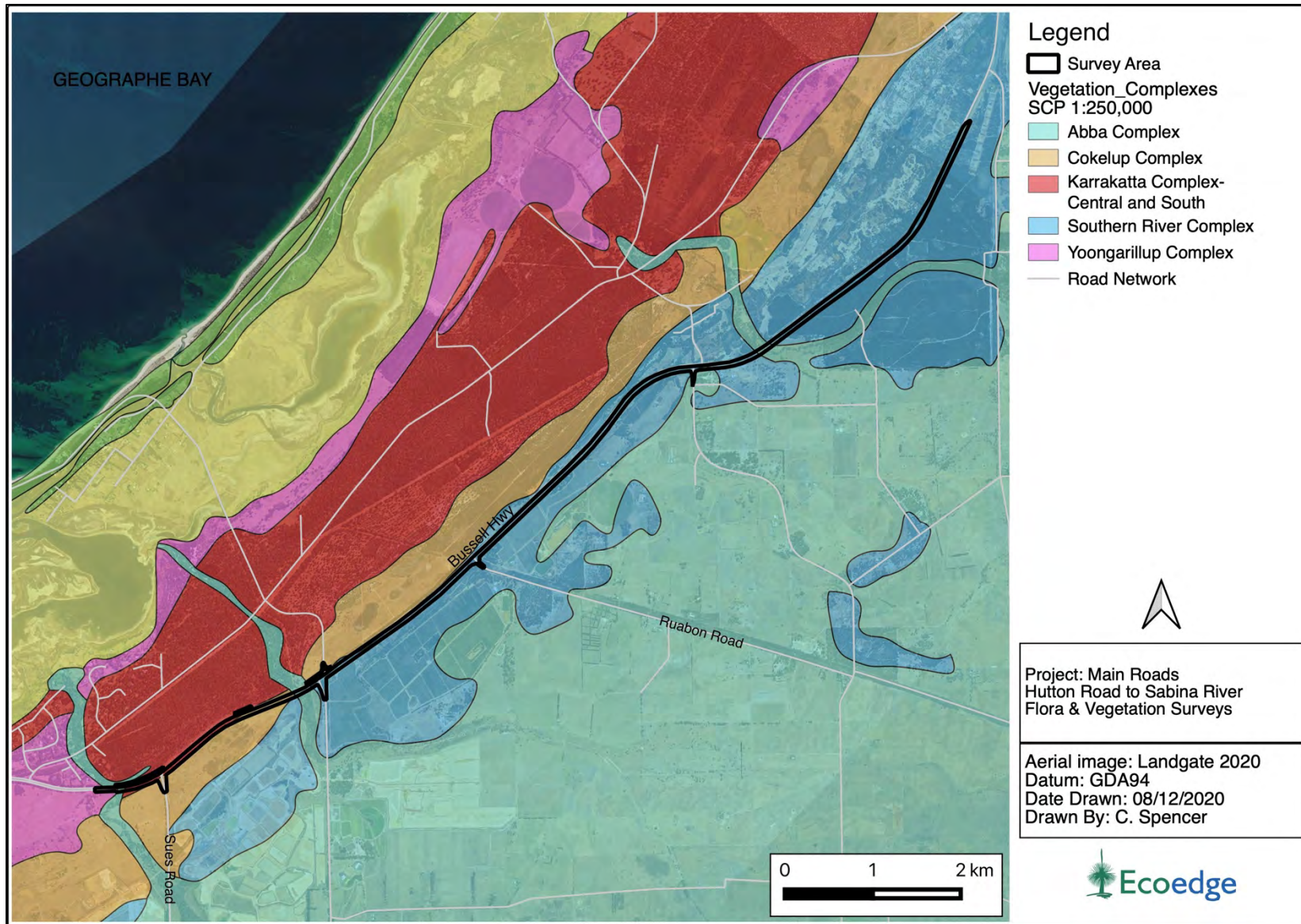


Figure 6. Vegetation complexes mapped within the survey area (Webb *et al.*, 2016).

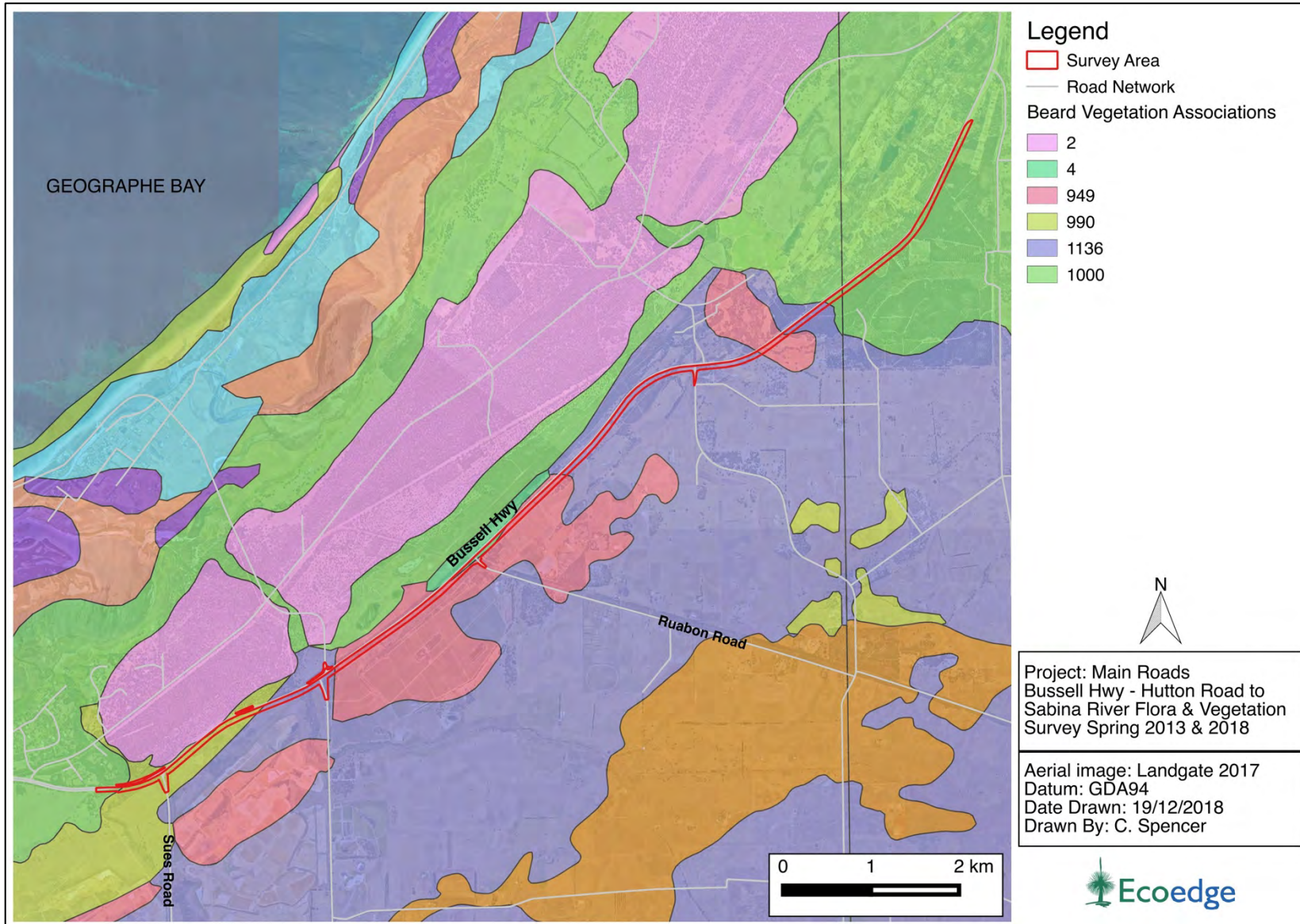


Figure 7. Beard Vegetation Associations mapped within the survey area (Shepherd, *et al.*, 2002).

4.7 Threatened and Priority Ecological Communities

Ecological communities are defined by Western Australia's DBCA (previously DPaW and the Department of Environment and Conservation (DEC)) as "...naturally occurring biological assemblages that occur in a particular type of habitat. They are the sum of species within an ecosystem and, as a whole, they provide many of the processes which support specific ecosystems and provide ecological services." (DEC, 2013).

Under Section 27 of the *Biodiversity Conservation Act 2016* (BC Act), the Western Australian Minister for Environment may list communities that are considered to be under significant threat as a TEC. These TECs can be listed under one of three conservation categories; critically endangered (CE), endangered (EN), vulnerable (V). The BC Act also provides for listing communities as collapsed ecological communities.

Possible TECs that do not meet survey criteria are added to the DBCA's Priority ecological community lists under Priorities 1, 2 or 3 (referred to as P1, P2, P3). Ecological communities that are adequately known, are rare but not Threatened, or meet criteria for near Threatened, or that have been recently removed from the Threatened list, are placed in Priority 4 (P4). These ecological communities require regular monitoring. Conservation Dependent ecological communities are placed in Priority 5 (P5). Categories of TEC/PEC's are defined in **Appendix 2** (DEC, 2013). The conservation categories for these

TECs can also be listed under the Commonwealth *Environment Protection and Biodiversity Conservation Act 1999* (EPBC Act). There are three categories of TEC under the EPBC Act: Critically Endangered (CE), Endangered (E) and Vulnerable (V) (Department of Agriculture, Water and the Environment) (DAWE 2020a). These are defined in **Appendix 3**.

A number of TECs and PECs⁸ were identified as occurring within a 5 km radius of the survey area based on results generated from an extract from Main Roads supplied DBCA databases (DBCA, 2020b) and a 5 km radius Protected Matters Search Tool (PMST) query (DotEE 2018, DAWE 2020b - **Appendix 4**). Outcomes of these searches are presented in **Table 7**.

The TEC/PEC components of the survey area are addressed in a separate report (Ecoedge 2020) because of potential Tuart TEC/PEC occurrences that may have not been picked up in surveys conducted prior to the TECs listing under the *EPBC Act 1999* in 2019.

⁸ Note that the 2018 PMST search did not include potential occurrences of the Tuart (*Eucalyptus gomphocephala*) Woodlands and Forests of the SCP TEC.

Table 7. Threatened and Priority ecological communities occurring within 5 km of the Survey Area (DAWE 2020b, DBCA 2020b, DotEE 2018).

Community Name	Community Description	Status (WA)	Status (EPBC Act)
'Claypans of the Swan Coastal Plain' – a federally listed TEC consisting of the following four State-listed communities: 1. SCP07: Herb rich saline shrublands in clay pans (TEC) 2. SCP08: Herb rich shrublands in clay pans (TEC) 3. SCP09: Dense shrublands on clay flats (TEC) 4. SCP10a: Shrublands on dry clay flats (TEC)		1. VU 2. VU 3. VU 4. EN 5. P1	CR
'Banksia Woodlands of the Swan Coastal Plain' – a federally listed TEC consisting of numerous State-listed communities		Various	EN
Shrublands on southern Swan Coastal Plain Ironstones (Busselton area) (10b)	Rapidly drying clay flats that occur on small areas of ironstone with thin skeletal soils in the Busselton Area.	CR	EN
Busselton community Yate	<i>Eucalyptus cornuta</i> , <i>Agonis flexuosa</i> and <i>Eucalyptus decipiens</i> forest on deep yellow-brown siliceous sands over limestone.	PEC (P1)	
Subtropical and Temperate Coastal Saltmarsh	The community is typically restricted to the upper tidal environment and consists mainly of halophytes dominated by relatively few families including. Four structural saltmarsh forms are currently recognised based on dominance of a particular vegetation type: 1. succulent shrubs (e.g., <i>Tecticornia</i>) 2. grasses (e.g., <i>Sporobolus virginicus</i>) 3. sedges and grasses (e.g., <i>Juncus kraussii</i> , <i>Gahnia trifida</i>) herbs (e.g., low-growing creeping plants such as <i>Wilsonia backhousei</i> , <i>Samolus repens</i> and <i>Schoenus nitens</i>).	PEC (P3)	VU
Tuart (<i>Eucalyptus gomphocephala</i>) woodlands and forests of the Swan Coastal Plain	Mostly confined to Quindalup Dunes and Spearwood Dunes from Jurien Bay to the Sabina River, with outliers along some rivers. Tuart (<i>Eucalyptus gomphocephala</i>) is the key dominant canopy species. Common flora include <i>Agonis flexuosa</i> , <i>Banksia attenuata</i> , <i>Banksia grandis</i> , <i>Allocasuarina fraseriana</i> , <i>Xylomelum occidentale</i> , <i>Macrozamia riedlei</i> , <i>Xanthorrhoea preissii</i> , <i>Spyridium globulosum</i> , <i>Templetonia retusa</i> and <i>Diplolaena dampieri</i> .	PEC (P3)	CR (2019 onwards)

Note: This table only includes formally recognised TECs that are known of and mapped by DBCA and are included in their database, current as of July 2020.

4.8 Threatened and Priority Flora

Species of flora and fauna are defined as having a Threatened or Priority conservation status where their extant populations are restricted geographically and or under threat of possible extinction. The Department of Biodiversity, Conservation and Attractions recognises these threats and consequently applies regulations towards population and species protection.

Threatened extant flora species are listed under Section 19 of the BC Act and are ranked according to their level of threat using the International Union for Conservation of Nature (IUCN) Red List categories and criteria of; Critically Endangered (CE), Endangered (EN), Vulnerable (VU). It is an offence to “take” or damage Threatened flora without Ministerial approval. Section 5 of the Act defines “to take” as “... to gather, pluck, cut, pull up, destroy, dig up, remove, harvest or damage flora by any means”.

Priority flora are under consideration for future declaration as “Threatened flora”, dependent on more information. Species classified as Priority One to Three (referred to as P1, P2 and P3) are in need of further survey to determine their status, while Priority Four (P4) species are adequately known rare or Threatened species that require regular monitoring.

Threatened flora lists are formally reviewed on an annual basis, whilst the Priority flora list is subject to a less formal ongoing review. The current listing of Threatened and Priority flora was updated on the 5th December 2018 (DBCA 2018b).

Categories of Threatened and Priority flora as defined by the BC Act are presented in **Appendix 5**, (DBCA 2018b).

Threatened flora may also be protected under the Commonwealth EPBC Act and be listed in one of six categories; the definitions of these categories are summarised in **Appendix 6** (DAWE 2020c).

Threatened or Priority flora occurring within 5 km of the survey area generated from extracts from the DBCA databases (DBCA 2018c, DBCA 2019) and a NatureMap search within 5 km of the survey area (DBCA, 2018d) are listed in **Table 8**. Taxa listed under the EPBC Act (based on results of the Protected Matters Search Tool query (DotEE 2018b) were also considered in the preparation of the table. The results of the DBCA datasearch are mapped in **Figure 8**.

Eighty conservation significant flora were identified within a 5 km radius of the survey area. Of these, 25 are regarded as likely to occur within the survey area, based on their occurrence within similar soil types within one kilometre of the survey area.

Table 8. Threatened and Priority List flora known to occur within 5 km of the survey area (DBCA 2018c, 2018d, 2019, 2018b, 2019; DotEE 2018b).

Species	Cons Status*	Flowering	Description and Habitat	*Likelihood
<i>Brachyscias verecundus</i>	T (CR)	Nov	Annual (or ephemeral), herb, 0.012-0.022 m high, entirely glabrous. Fl. white/cream. In a moss sward. On a granite outcrop.	Unlikely
<i>Caladenia procera</i>	T (CR)	Sep-Oct	Tuberous, perennial, herb, 0.35-0.9 m high. Fl. yellow. Rich clay loam, Alluvial loamy flats, jarrah/marri/peppermint woodland, dense heath, sedges.	Possible
<i>Calectasia cyanea</i>	T (CR)	Jun-Oct	Rhizomatous, clump forming, woody perennial, herb, 0.1-0.6 m high, to 0.3 m wide. Fl. blue/purple. White, grey or yellow sand, gravel.	Possible
<i>Synaphea</i> sp. Fairbridge Farm (D. Papenfus 696)	T (CR)	Oct	Dense, clumped shrub, to 0.3 m high, to 0.4 m wide. Fl. Yellow. Sandy with lateritic pebbles. Near winter-wet flats, in low woodland with weedy grasses.	Unlikely
<i>Andersonia gracilis</i>	T (EN)	Sep-Nov	Slender erect or open straggly shrub, 0.1-0.5(-1) m high. Fl. white-pink-purple. White/grey sand, sandy clay, gravelly loam. Winter-wet areas, near swamps.	Possible
<i>Banksia nivea</i> subsp. <i>uliginosa</i>	T (EN)	July-Sep	Dense, erect, non-lignotuberous shrub, 0.2–1.5 m high. Fl. yellow, brown. Sandy clay, gravel.	Possible
<i>Caladenia huegelii</i>	T (EN)	Sep-Oct	Tuberous, perennial, herb, 0.25-0.6 m high. Fl. green, cream, red. Grey or brown sand, clay loam.	Possible
<i>Caladenia busselliana</i>	T (EN)	Sept-Oct	Tuberous, perennial, herb, 0.2–0.3 m high. Fl. green, yellow, cream. Sandy loam. Winter-wet swamps	Possible
<i>Darwinia whicherensis</i>	T (EN)	Oct-Nov	Erect low shrub to 30 cm, flowers green, outer red. Winter-wet area of shrubland over shallow red clay over ironstone	Unlikely
<i>Drakaea elastica</i>	T (EN)	Oct-Nov	Tuberous, perennial, herb, 0.12-0.3 m high. Fl. red, green, yellow. White or grey sand. Low-lying situations adjoining winter-wet swamps.	Possible

Species	Cons Status*	Flowering	Description and Habitat	*Likelihood
<i>Gastrolobium papilio</i>	T (EN)	Oct-Dec	Tangled, clumped shrub, to 1.5 m high. Fl. cream-red. Sandy clay over ironstone and laterite. Flat plains.	Unlikely
<i>Grevillea maccutcheonii</i>	T (EN)	Mar or May or Dec	Densely branched shrub, to 2 m high. Fl. green & red. Shallow soils over laterite, clay. Seasonally inundated sites.	Unlikely
<i>Lambertia echinata</i> subsp. <i>occidentalis</i>	T (EN)	Feb/May-Jun/Oct	Prickly, much-branched, non-lignotuberous shrub, to 3 m high. Fl. yellow. White sandy soils over laterite, orange/brown-red clay over ironstone.	Unlikely
<i>Petrophile latericola</i>	T (EN)	Nov	Multi-stemmed shrub, 0.4-1.5 m high. Fl. yellow. Red lateritic clay. Winter-wet flats.	Unlikely
<i>Synaphea stenoloba</i>	T (EN)	Aug-Oct	Caespitose shrub, 0.3–0.45 m high. Fl. Yellow. Sandy or sandy clay soils. Winter-wet flats, granite. Shrublands and woodlands on loamy soils.	Possible
<i>Verticordia densiflora</i> var. <i>pedunculata</i>	T (EN)	Dec-Jan	Erect to spreading shrub, 0.3-0.6 m high. Fl. pink/pink-white. Grey/yellow sand, sandy loam. Winter-wet low-lying areas.	Possible
<i>Verticordia plumosa</i> var. <i>ananeotes</i>	T (EN)	Nov-Dec	Erect, sparsely branched shrub, 0.3-0.5 m high. Fl. pink-purple/white. Sandy loam. Seasonally inundated plains.	Likely
<i>Verticordia plumosa</i> var. <i>vassensis</i>	T (EN)	Sep-Feb	Shrub, 0.3–1 m high. Fl. pink. White/grey sand. Winter-wet flats.	Likely
<i>Banksia squarrosa</i> subsp. <i>argillacea</i>	T (VU)	Jun-Nov	Erect, open, non-lignotuberous shrub, 1.2–4 m high. Fl. yellow, Jun–Nov. White/grey sand, gravelly clay or loam. Winter-wet flats, clay flats.	Likely
<i>Chamelaucium</i> sp. S Coastal Plain (R.D. Royce 4872)	T (VU)	Oct-Dec	Winter-wet areas, loams and ironstone.	Likely
<i>Diuris drummondii</i>	T (VU)	Nov-Jan	Tuberous, perennial, herb, 0.5-1.05 m high. Fl. yellow. Low-lying depressions, swamps.	Possible

Species	Cons Status*	Flowering	Description and Habitat	*Likelihood
<i>Diuris micrantha</i>	T (VU)	Sep-Oct	Tuberous, perennial, herb, 0.3–0.6 m high. Fl. yellow, brown. Brown loamy clay. Winter-wet swamps, in shallow water.	Unlikely
<i>Drakaea micrantha</i>	T (VU)	Sep-Oct	Tuberous, perennial, herb, 0.15–0.3 m high. Fl. red, yellow. White-grey sand.	Unlikely
<i>Grevillea elongata</i>	T (VU)	Oct	Shrub, 1.5-2 m high. Fl. white-cream. Gravelly clay, sandy clay, sand. Road verges, swamps, creek banks.	Likely
<i>Tetraria australiensis</i>	T (VU)	Nov-Dec	Rhizomatous, tufted perennial, grass-like or herb (sedge), to 1 m high. Fl. brown. Sandy soils associated with heavy soils on the Pinjarra Plain.	Unlikely
<i>Acacia</i> sp. <i>Binningup</i> (G. Cockerton et al. WB 37784)	P1	Aug-Oct	Upright shrub 1 to 2.1 m, pinnate glaucous, glabrous foliage, non-spiny. Plant propagates from root suckers.	Possible
<i>Andersonia ferricola</i>	P1	Oct	Shrub, 0.2-0.5 m high. Fl. purple. White sand or red-brown loam over ironstone. Seasonally wet flats.	Unlikely
<i>Bolboschoenus medianus</i>	P1	-	Rhizomatous, perennial, grass-like or herb (sedge). Fl. red-brown. Mud. In water and on river banks.	Possible
<i>Stachystemon</i> sp. Keysbrook (R. Archer 17/11/99)	P1		Shrub/herb to 0.2 m high.	Unknown
<i>Acacia benthamii</i>	P2	Aug-Sep	Shrub, ca 1 m high. Fl. Yellow. Sand. Typically, on limestone breakaways.	Unlikely
<i>Amperea micrantha</i>	P2	Oct-Nov	Low, spreading, bushy perennial, herb, 0.1–0.3 m high. Fl. brown. Sandy soils.	Possible
<i>Cardamine paucijuga</i>	P2	Sep-Oct	Slender erect annual, herb, to 0.4 m high. Fl. white. In moist to dry habitats.	Likely
<i>Leucopogon</i> sp. Busselton (D. Cooper 243)	P2	Aug-Sep	Slender, erect shrub to 70 cm; flowers white. <i>Pericalymma ellipticum</i> wet shrubland, Marri-Jarrah woodland.	Possible

Species	Cons Status*	Flowering	Description and Habitat	*Likelihood
<i>Montia australasica</i>	P2	Oct-Jan	Terrestrial or aquatic perennial herb, rooting from leaf nodes, terrestrial plants densely tufted and carpeting, aquatics loose and open. Fl. White - pale pink. Wet soil in permanent or winter wet swamps or aquatic in slow moving watercourses.	Likely
<i>Schoenus loliaceus</i>	P2	Aug-Nov	Annual, grass-like or herb (sedge), 0.03–0.06 m high. Sandy soils. Winter-wet depressions.	Possible
<i>Synaphea petiolaris</i> subsp. <i>simplex</i>	P2	Sep-Oct	Tufted shrub, 0.1–0.6 m high. Fl. yellow. Sandy soils. Flats, winter-wet areas.	Likely
<i>Thelymitra variegata</i>	P2	Jun-Sep	Tuberous, perennial, herb, 0.1–0.35 m high. Fl. orange, red, purple, pink. Sandy clay, sand, laterite.	Possible
<i>Adelphacme minima</i>	P3		Sandy soils. Annual 10-20 cm tall. Fl. white.	Possible
<i>Angianthus drummondii</i>	P3	Oct-Dec	Erect annual, herb, to 0.1 m high. Fl. yellow. Grey or brown clay soils, ironstone. Seasonally wet flats.	Possible
<i>Blennospora doliiformis</i>	P3	Oct-Nov	Erect annual, herb, to 0.15 m high. Fl. yellow. Grey or red clay soils over ironstone. Seasonally-wet flats.	Possible
<i>Boronia anceps</i>	P3	Sep-Dec or Jan	Perennial, herb, 0.3-0.6 m high, lacking lignotuber, stem flattened and ancipitous when young. Fl. pink/pink-purple. White sand, gravelly laterite. Seasonally swampy heaths.	Possible
<i>Boronia tetragona</i>	P3	Oct-Dec	Perennial, herb, 0.3–0.7 m high, leaves sessile, entire, with papillate margins, branches quadrangular, sepals ciliate. Fl. pink, red. Black/white sand, laterite, brown sandy loam. Winter-wet flats, swamps, open woodland.	Possible
<i>Chamaescilla gibsonii</i>	P3	Sep	Clumped tuberous, herb. Fl. blue. Clay to sandy clay. Winter-wet flats, shallow water-filled claypans.	Likely

Species	Cons Status*	Flowering	Description and Habitat	*Likelihood
<i>Chordifex gracilior</i>	P3	Sep-Dec	Rhizomatous, erect perennial, herb, 0.3-0.5 m high. Fl. brown. Peaty sand. Swamps.	Unlikely
<i>Eryngium</i> sp. <i>Ferox</i> (G.J. Keighery 16034)	P3	Nov	Erect, open tuberous, herb, 0.1–0.3 m high. Fl. green. Grey to brown loamy to sandy clay, brown cracking clay. Winter-wet flats, swamps, dried claypans, ridges.	Likely
<i>Eryngium</i> sp. <i>Subdecumbens</i> (G.J. Keighery 5390)	P3	Nov	Erect, open tuberous, herb, 0.1–0.3 m high. Fl. green. Grey to brown loamy to sandy clay, brown cracking clay. Winter-wet flats, swamps, dried claypans, ridges.	Possible
<i>Grevillea brachystylis</i> subsp. <i>brachystylis</i>	P3	Aug-Nov	Much-branched, prostrate or decumbent, non-lignotuberous shrub, 0.2-0.5 m high, to 3 m wide. Fl. red. Black sand, sandy clay. Swampy situations.	Likely
<i>Hakea oldfieldii</i>	P3	Aug-Oct	Open, straggling shrub, up to 2.5 m high. Fl. white, cream, yellow. Red clay or sand over laterite. Seasonally wet flats.	Unlikely
<i>Isopogon formosus</i> subsp. <i>dasylepis</i>	P3	Jun-Dec	Low, bushy or slender, upright, non-lignotuberous shrub, 0.2–2 m high. Fl. pink, purple, red. Sand, sandy clay, gravelly sandy soils over laterite. Often swampy areas.	Likely
<i>Jacksonia gracillima</i>	P3	Oct-Nov	Decumbent shrub - 20 cm high and 50 cm wide. Flowers standard orange-yellow; eye yellow with red halo; wings/keel red. Seasonally damp shrublands and woodlands, on sandy loams or clay loams	Likely
<i>Lasiopetalum membranaceum</i>	P3	Sep-Dec	Multi-stemmed shrub, 0.2-1 m high. Fl. pink, blue, purple. Sand over limestone.	Likely
<i>Loxocarya magna</i>	P3	Sep-Nov	Rhizomatous, perennial, herb (sedge-like), 0.5-1.5 m high. Sand, loam, clay, ironstone. Seasonally inundated or damp habitats.	Possible
<i>Meionectes tenuifolia</i>	P3		Haloragaceae family, broadly distributed across the Swan Coastal Plain, northern and southern Jarrah forests.	Unlikely

Species	Cons Status*	Flowering	Description and Habitat	*Likelihood
<i>Myriophyllum echinatum</i>	P3	Nov	Erect annual, herb, 0.02-0.03 m high. Fl. red. Clay. Winter-wet flats.	Unlikely
<i>Schoenus benthamii</i>	P3	Oct-Nov	Tufted perennial, grass-like or herb (sedge), 0.15-0.45 m high. Fl. brown. White, grey sand, sandy clay. Winter-wet flats, swamps.	Likely
<i>Schoenus pennisetis</i>	P3	Aug-Sep	Tufted annual, grass-like or herb (sedge), 0.05-0.15 m high. Fl. purple-black. Grey or peaty sand, sandy clay. Swamps, winter-wet depressions.	Possible
<i>Stylidium paludicola</i>	P3	Oct-Dec	Reed-like perennial, herb, 0.35-1 m high, Leaves tufted, linear or subulate or narrowly oblanceolate, 0.5-4 cm long, 0.5-1.5 mm wide, apex acute, margin entire, glabrous. Scape mostly glabrous, inflorescence axis glandular. Inflorescence racemose. Fl. pink. Peaty sand over clay. Winter wet habitats. Marri and Melaleuca woodland, Melaleuca shrubland.	Likely
<i>Synaphea hians</i>	P3	Jul-Nov	Prostrate or decumbent shrub, 0.15-0.6 m high, to 1 m wide. Fl. Yellow. Sandy soils. Rises.	Likely
<i>Tetratheca parvifolia</i>	P3	Oct	Small shrub, 0.2-0.3 m high. Fl. pink. Jarrah, woodland, wandoo woodland, gravelly soils.	Unlikely
<i>Verticordia attenuata</i>	P3	Dec-May	Shrub, 0.4–1 m high. Fl. pink. White or grey sand. Winter-wet depressions	Likely
<i>Acacia flagelliformis</i>	P4	May-Sep	Rush-like, erect or sprawling shrub, 0.3-0.75(-1.6) m high. Fl. yellow. Sandy soils. Winter-wet areas.	Likely
<i>Acacia semitrullata</i>	P4	May-Oct	Slender, erect, pungent shrub, (0.1-)0.2-0.7(-1.5) m high. Fl. cream, white. White/grey sand, sometimes over laterite, clay. Sandplains, swampy areas.	Possible
<i>Aponogeton hexatepalus</i>	P4	Jul-Oct	Rhizomatous or cormous, aquatic perennial, herb, leaves floating. Fl. green, white. Mud. Freshwater: ponds, rivers, claypans.	Likely
<i>Banksia meisneri</i> subsp. <i>ascendens</i>	P4	Apr-Sep	Shrub, 0.5-2 m high, leaves ascending, 8-15 mm long. Fl. yellow-orange-brown. White or grey sand. Swampy flats.	Unlikely

Species	Cons Status*	Flowering	Description and Habitat	*Likelihood
<i>Caladenia speciosa</i>	P4	Sep-Oct	Tuberous, perennial, herb, 0.35-0.6 m high. Fl. white, pink. White, grey or black sand.	Possible
<i>Calothamnus quadrifidus</i> subsp. <i>teretifolius</i> A.S.George & N.Gibson ms	P4	Nov-Dec	Erect, compact, perennial shrub 1.7 m high x 1 m wide. Fl. Red. Seeds held. Fruit exposed.	Possible
<i>Chamelaucium</i> sp. Yoongarillup (G.J. Keighery 3635)	P4	Jul-Oct	Non-lignotuberous shrub, to 2.5 m high. Fl. cream, yellow. Jarrah-marri forest. Loams, sandy clays. Riverbanks, lower slopes, below laterite breakaways.	Possible
<i>Eucalyptus rudis</i> subsp. <i>Cratyantha</i>	P4	Jul-Sep	Tree, 5-20 m high, bark rough, box-type. Fl. white. Loam. Flats, hillsides.	Likely
<i>Franklandia triaristata</i>	P4	Aug-Oct	Erect, lignotuberous shrub, 0.2-1 m high. Fl. white, cream, yellow, brown, purple. White or grey sand.	Possible
<i>Laxmannia jamesii</i>	P4	May-Jul	Tufted, stilt-rooted perennial, herb, 0.05–0.2 m high. Fl. red, white. Grey sand. Winter-wet locations.	Possible
<i>Microtis quadrata</i>	P4	Dec-Jan	Slender erect annual herb, 0.3 - 0.8 m high, up to 100 yellowish-green flowers 2.5 - 3mm across. Clay based coastal flats.	Likely
<i>Ornduffia submersa</i>	P4	Sep-Oct	Tuberous emergent aquatic perennial dwarf shrub, height to 35 cm; flowers white; leaves floating on surface of water. Clay-based ponds and swamps (semi-aquatic)	Likely
<i>Schoenus natans</i>	P4	Oct	Aquatic annual, grass-like or herb (sedge), 0.3 m high. Fl. brown. Winter-wet depressions.	Likely
<i>Stylidium longitubum</i>	P4	Oct-Dec	Erect annual (ephemeral), herb, 0.05-0.12 m high. Fl. Pink. Sandy clay, clay. Seasonal wetlands.	Likely

Species	Cons Status*	Flowering	Description and Habitat	*Likelihood
<i>Stylidium striatum</i>	P4	Oct-Nov	Rosetted perennial, herb, 0.15-0.55 m high, Leaves erect, oblanceolate to spatulate, 1.5-4 cm long, 1.5-6 mm wide, apex acute to acuminate, margin entire, glabrous, striate. Scape sparingly glandular on inflorescence axis, glabrous below. Inflorescence racemose. Fl. yellow. Brown clay loam over laterite. Hillslopes. Jarrah/Marri forest, Wandoo woodland.	Possible
<i>Thysanotus glaucus</i>	P4	Oct-Mar	Caespitose, glaucous perennial, herb, 0.1–0.2 m high. Fl. purple. White, grey or yellow sand, sandy gravel.	Possible
<i>Tripterococcus brachylobus</i>	P4	Nov-Dec or Feb	Perennial, herb, to 1 m high. Fl. yellow/yellow-green. Grey sand, red clay, laterite, often moist. Unlikely-lying flats.	Likely
<i>Verticordia lindleyi</i> subsp. <i>lindleyi</i>	P4	May or Nov-Dec or Jan	Erect shrub, 0.2-0.75 m high. Fl. pink. Sand, sandy clay. Winter-wet depressions.	Possible

Note: The BC Act and DBCA Conservation Status are shown, EPBC Act status, where relevant, is in brackets.

*

Likely – Known to occur within one kilometre of the survey area with suitable habitat within the survey area.

Possible – Suitable habitat within the survey area.

Unlikely – No suitable habitat represented within the survey area.

Unknown – Data deficient.

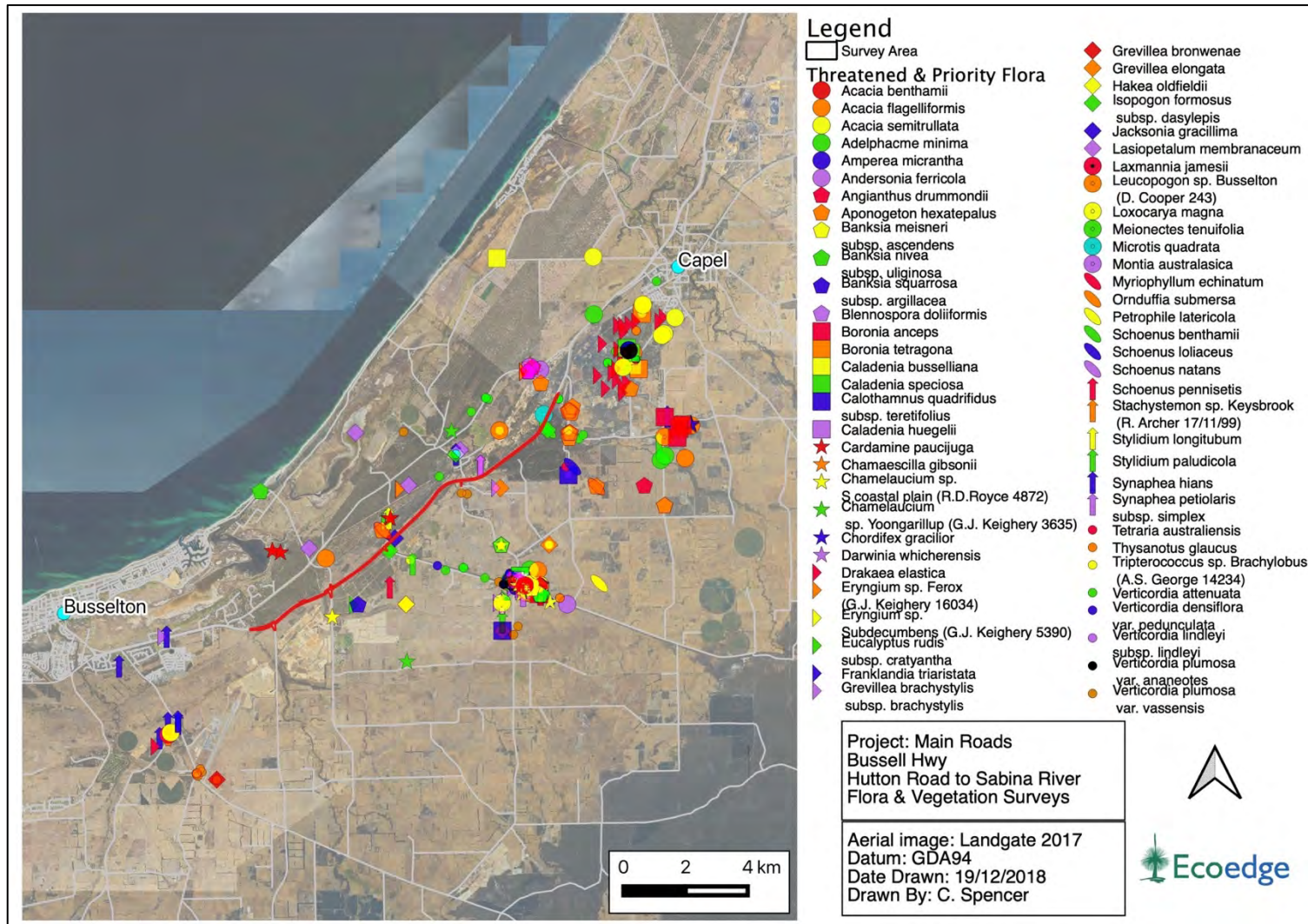


Figure 8. Known occurrences of Threatened and Priority flora within 5km of the survey area (DBCA, 2019a)⁹.

⁹ Note, that there was no change to the occurrence of threatened and priority flora between the 2018 and 2019 DBCA data sets.

4.9 Geomorphic Wetlands

Wetlands on the SCP have been classified into types using the geomorphic wetland classification system of Semeniuk & Semeniuk (1995), which is based on the characteristics of landform and water permanence, for example, lakes, palusplains and damplands. These are described in **Table 9**. The SCP wetlands have also been evaluated and assigned an appropriate management category and corresponding category objective, providing guidance on the nature of the management and protection the wetland should be afforded. These categories are described in **Table 10**.

Table 9. Wetland types (adapted from Semeniuk & Semeniuk, 1995).

Management Category	Basin	Flat	Channel	Slope	Highland
Permanently inundated	Lake		River		
Seasonally inundated	Sumpland	Floodplain	Creek		
Intermittent inundation	Playa	Barlkarra	Wadi		
Seasonally waterlogged	Dampland	Palusplain	Trough	Paluslope	Palusmont

Table 10. Definitions of and objectives for the different wetland management categories EPA, 2008).

Management Category	Definition	Category Objective
Conservation	Wetlands with high conservation value for both natural or human use	To preserve wetland (natural) attributes and functions
Resource Enhancement	Wetlands with moderate natural and human use attributes that can be restored or enhanced	To restore wetlands through maintenance and enhancement of wetland functions and attributes
Multiple Use	Wetlands that score poorly on both natural and human use attributes	To use, develop and manage wetlands in the context of water, town and environmental planning

The boundary of a Conservation category palusplain wetland crosses the survey area approximately 360 m WSW of the Ludlow Hithergreen Road intersection. This wetland runs parallel to the survey area with its boundary for the most part about 50m SE of the survey boundary. Two other Conservation category wetlands (CCW) occur near the survey area. The closest boundary of these wetlands is about 75 m away from the survey area (**Figure 9** and **Figure 10**).

The boundary of multiple-use wetland also occurs within the western and northern portions of the survey area. These wetlands are mostly associated with degraded, mostly cleared landscapes (**Figure 9** and **Figure 10**).

Three rivers pass through the boundary of the survey area, the Sabina, Abba and Ludlow River. These wetlands flow into the Conservation Category Vasse - Wonnerup Wetland System which is located approximately 2 km north of the survey area.

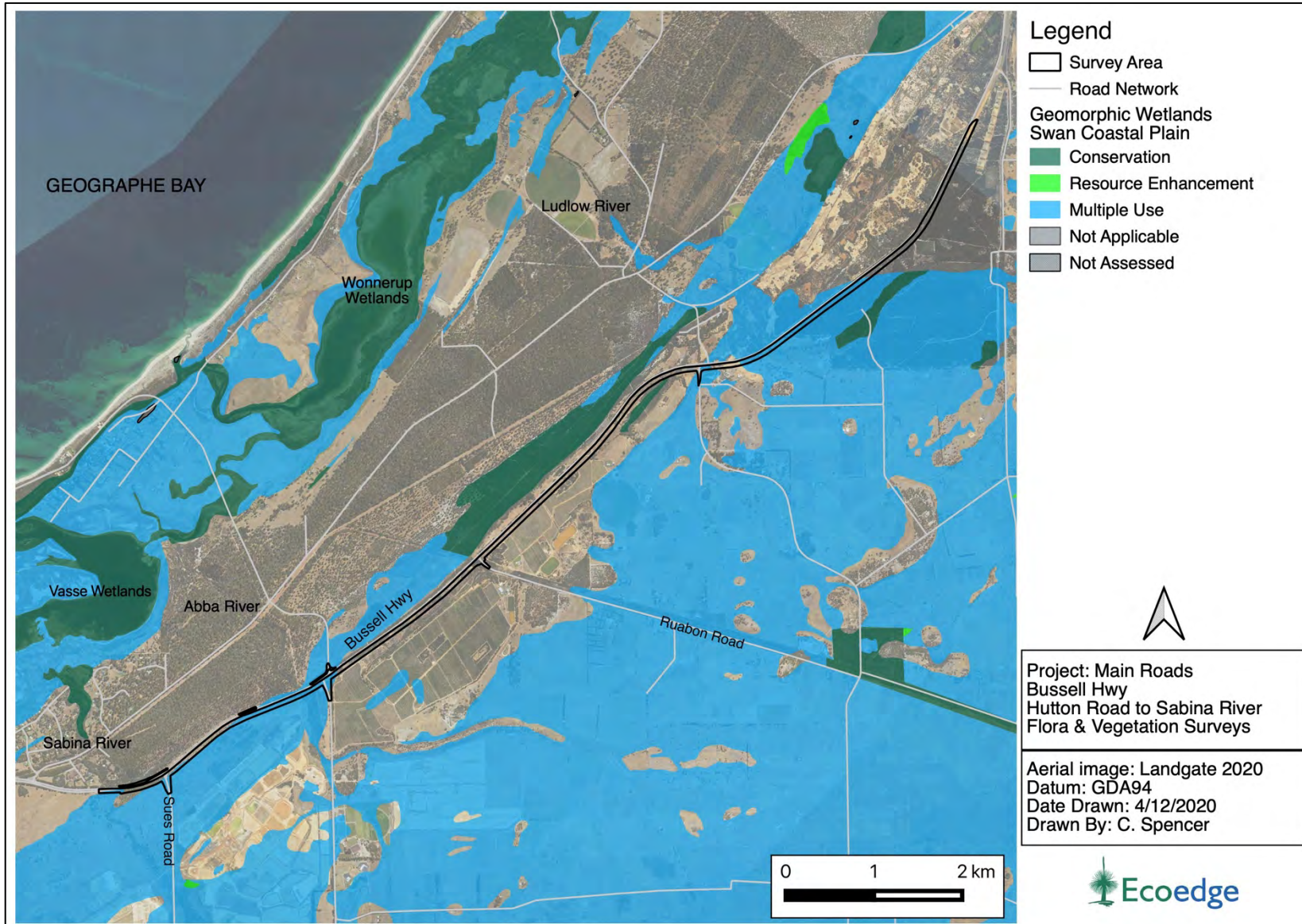


Figure 9. Geomorphic wetlands, according to management classifications within the survey area (DBCWA, 2020).

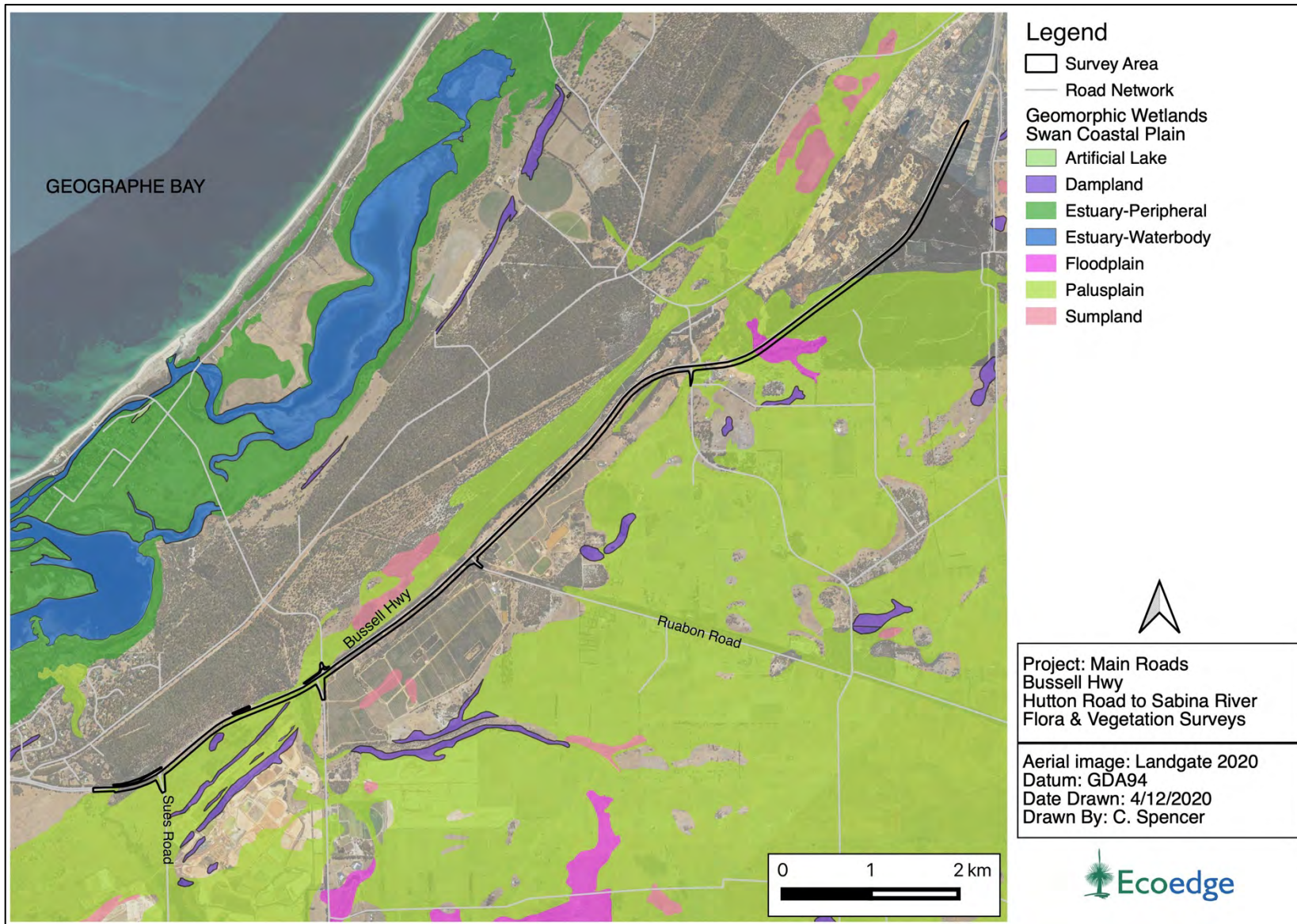


Figure 10. Geomorphic wetland types within the survey area (DBCA 2020c).

4.10 Ecological Linkages and Connectivity

Information for this section is taken from Molloy *et al.* (2009) and their report on the South West Regional Ecological Linkages (SWREL) Project.

Ecological linkages are defined as:

“A series of (both contiguous and non-contiguous) patches which, by virtue of their proximity to each other, act as stepping stones of habitat which facilitate the maintenance of ecological processes and the movement of organisms within, and across, a landscape.”

Regional ecological linkages link protected patches of regional significance by retaining the best (condition) patches available as stepping stones for flora and fauna between regionally significant areas. This increases the long-term viability of all the constituent areas.

The SWREL report is the result of collaboration between the Western Australian Local Government Association’s *South West Biodiversity Project* and the then Department of Environment and Conservation’s *Swan Bioplan* to provide a tool for the identification of ecological linkages and guidance for the protection of linkages through planning policy documents.

Molloy *et al.* (2009) assessed and assigned “proximity value ratings” to all patches of remnant native vegetation as a way of indicating their distance from the nearest regional ecological linkage axis line. These values are defined in **(Table 11)**. It should be noted however, that the proximity value of a patch of remnant vegetation to an ecological linkage is not intended to replace the need to consider the other biodiversity conservation values of that patch of remnant vegetation.

The *South West Regional Ecological Linkages Technical Report* (Molloy *et al.*, 2009) identifies three regional ecological linkage axis lines passing through the Study Area. As a result of the location of these, different patches of remnant vegetation within the Study Area are assigned to proximity categories ‘1a’, ‘1b’, ‘1c’, ‘2a’, ‘2b’ and ‘2c’ which are the highest to sixth highest categories **(Figure 11)**. This means that a small portion of the vegetation within the survey area directly forms part of an identified regional ecological linkage while the majority is within varying degrees of proximity to those linkages. Large portions of the survey area were absent in vegetation and were not classified with any proximity categories.

While there is no statutory basis for regional ecological linkages identified through the SWREL project, the importance of ecological linkages has been recognised as an environmental policy consideration in EPA and Planning policy over the last decade (EPA, 2009 and references therein). In its statement regarding the SWREL Project, the EPA stated that even though Ecological Linkages are just one measure of the conservation values of a patch of remnant vegetation it expected that:

In preparing plans and proposals for development, consideration will be given to both the site-specific biodiversity conservation values of patches of native vegetation, as well as the landscape function and core linkage significance of a patch in supporting the maintenance of ecological linkage (EPA, 2009).

Table 11. Linkage proximity rating values assigned to patches of remnant vegetation within a landscape (from Molloy *et al.*, 2009).

1a: with an edge touching or <100m from a linkage
1b: with an edge touching or <100m from a natural area selected in 1a
1c: with an edge touching or <100m from a natural area selected in 1b
2a: with an edge touching or <500m from a linkage
2b: with an edge touching or <500m from a natural area selected in 2a
2c: with an edge touching or <500m from a natural area selected in 2b
3a: with an edge touching or <1000m from a linkage
3b: with an edge touching or <1000m from a natural area selected in 3a
3c: with an edge touching or <1000m from a natural area selected in 3b

4.11 Environmentally Sensitive Areas

Environmentally Sensitive Areas (ESAs) are protected under the Environmental Protection (Clearing of Native Vegetation) Regulations 2004. They are selected for their environmental values at state or national levels (Government of Western Australia, 2005). They include;

- Defined wetlands and riparian vegetation within 50 m;
- Areas covered by Threatened Ecological Communities;
- Area of vegetation within 50 m of Threatened flora;
- Bush Forever sites; and
- Declared World Heritage property sites.

The boundary of two ESAs occur within the survey area. The one in the southwestern portion of the survey area is associated with the Ludlow State Forest and covers about 2 km of the survey area. The other, associated with a CCW located about 360 m WSW of Ludlow Hithergreen Road, covers about 225 m of the survey area (**Figure 12**).

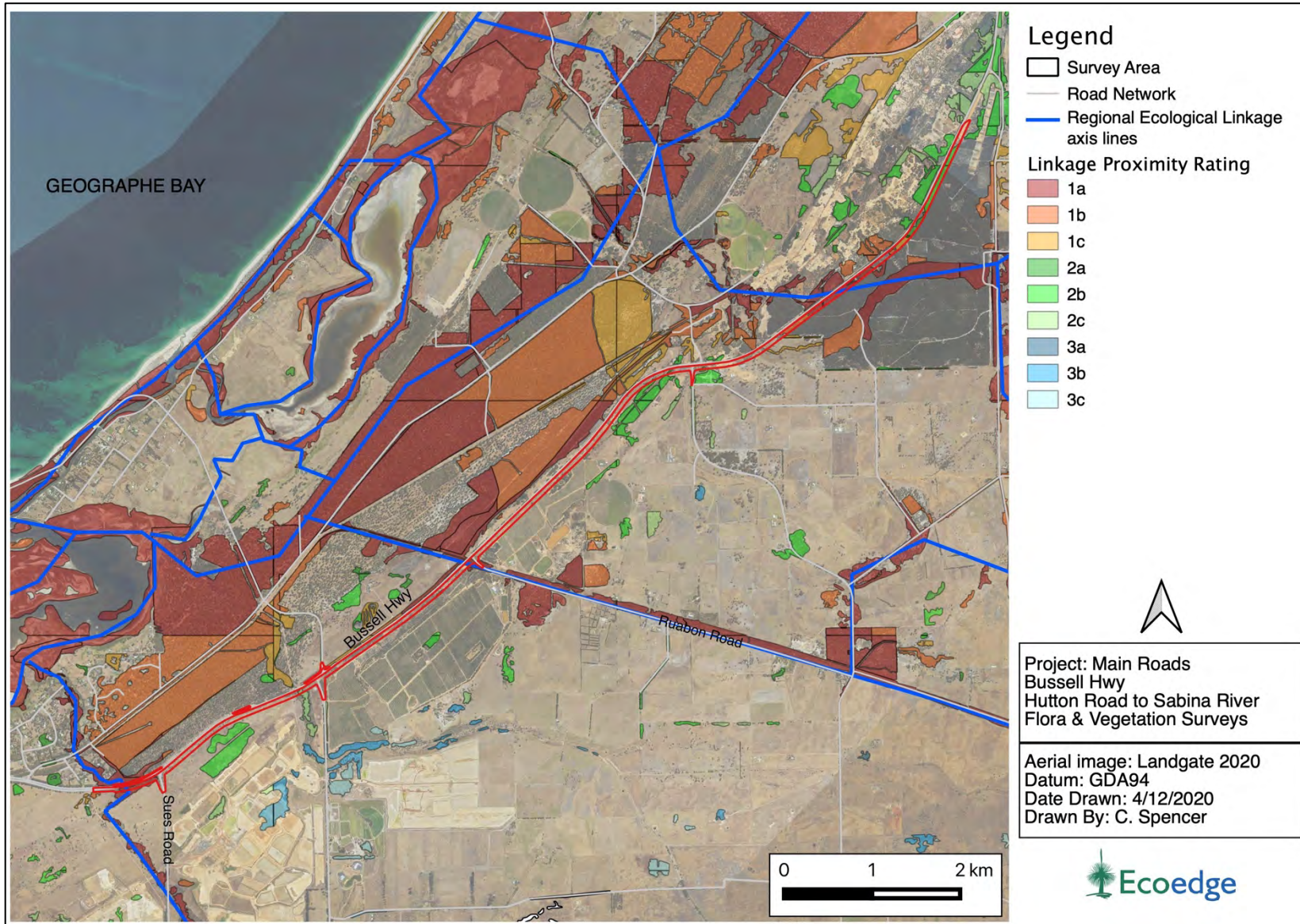


Figure 11. The survey area in relation to regional ecological linkages (Molloy *et al.*, 2009).

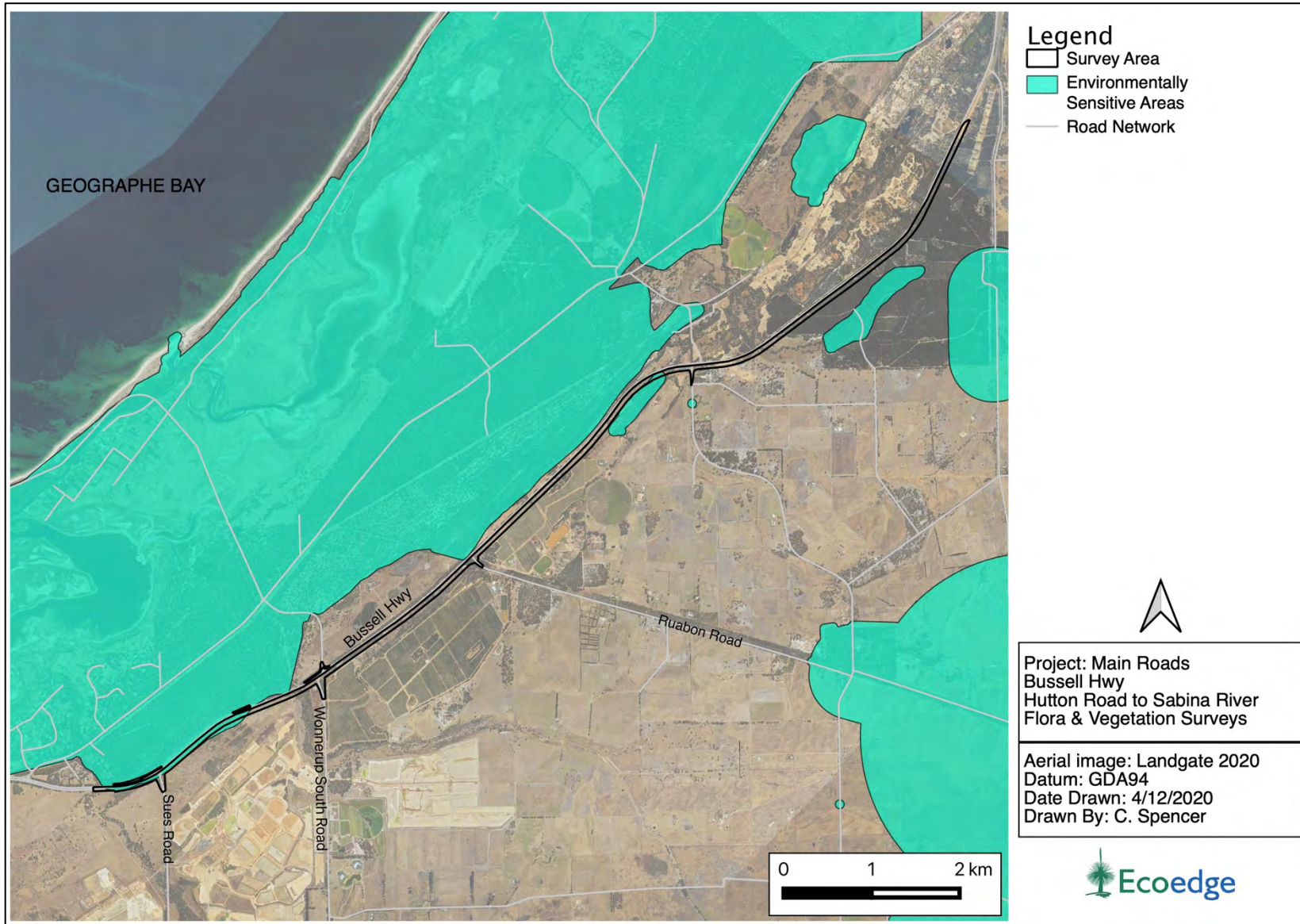


Figure 12. Environmentally Sensitive Areas located in the survey area (DWER 2020).

5 Survey Results

5.1 Vegetation

Two hundred and eighty-one (281) plant species were identified within the survey area of which 66 were naturalised or planted species. Representation was highest amongst the Fabaceae with 41 taxa (including 13 introduced species) and Myrtaceae (32 taxa).

The list of vascular flora recorded during the 2018 field survey combined with the previous survey in 2013 (Ecoedge, 2014) is presented in **Appendix 7**.

No new species were recorded in the 2020 supplementary survey.

5.2 Threatened and Priority Flora

No Threatened flora species listed under the BC Act or EPBC Act were found in the survey area.

Five Priority taxa as defined by the Department of Biodiversity Conservation and Attractions (DBCA, 2018f): *Acacia flagelliformis* (P4), *Eucalyptus rudis* subsp. *cratyantha* (P4), *Synaphea petiolaris* subsp. *simplex* (P3), *S. hians* (P3) and *Verticordia attenuata* (P3) were found within the survey area. The distribution of these taxa is shown in **Figure 13** and **Figure 14**. Locations of individual plants or groups of plants are provided in **Appendix 8** and completed Threatened and Priority Report Forms are in **Appendix 9**.

Only *Eucalyptus rudis* subsp. *cratyantha* (P4) was recorded in the 2020 supplementary survey. This was common in vegetation unit B.

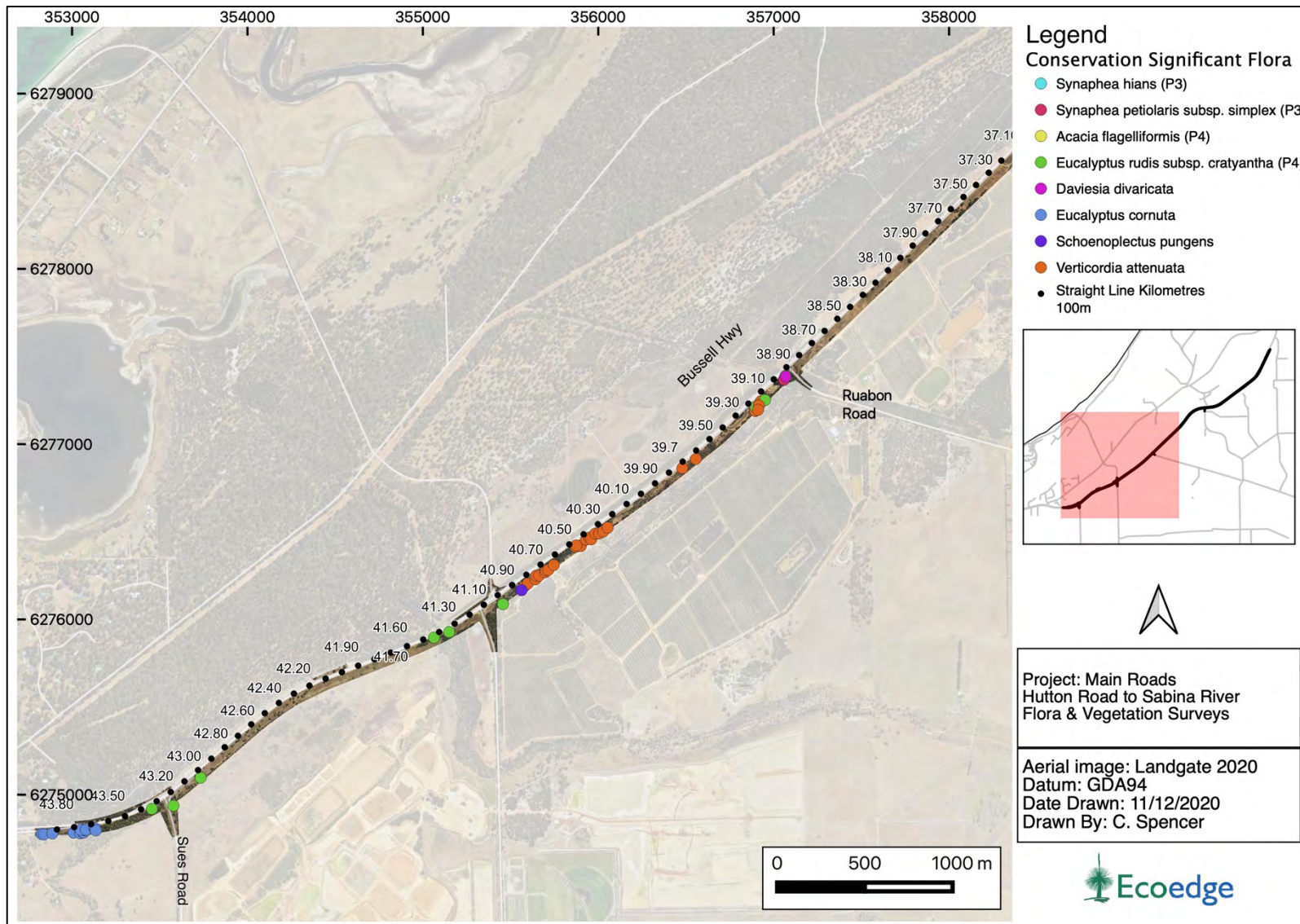


Figure 13. Conservation significant flora located during the field survey (SLK 43.80 – 37.10).

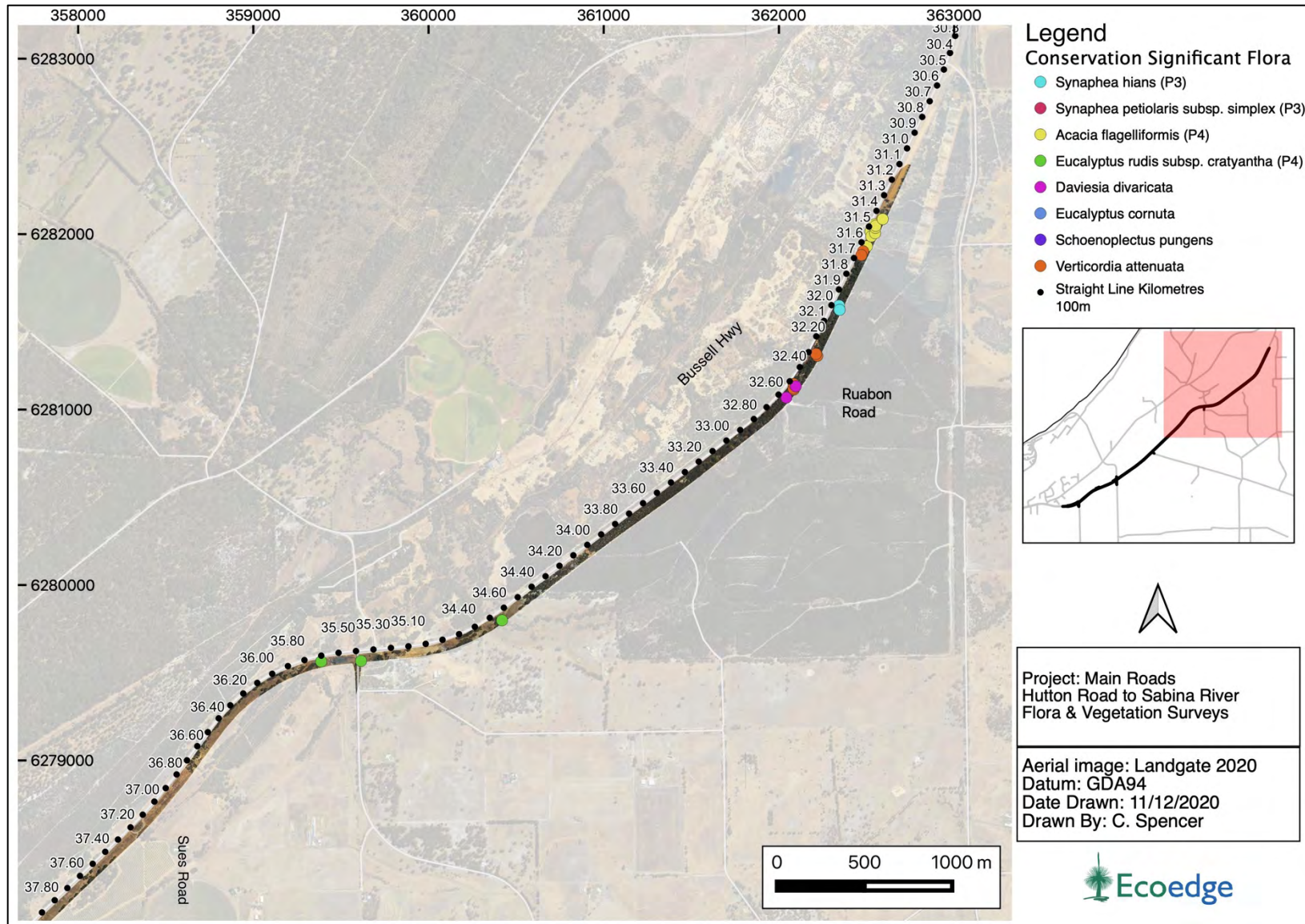


Figure 14. Conservation significant flora located during the field survey (SLK 38.40 – 31.0).

5.2.1 *Acacia flagelliformis*

Acacia flagelliformis (P4) (**Figure 15**) is an erect or sprawling shrub up to about 1 metre high found in winter-wet sandy soils and mainly confined to the SCP south of Yarloop, with some out-lying populations on the northern Blackwood Plateau. There are 55 records for this species in DBCA databases. About 50 plants were found within a swampy area at the northern end of the survey area, about a kilometre south of the Hutton Road intersection.



Figure 15. *Acacia flagelliformis* (yellow flowers) growing in swampland.

5.2.2 *Eucalyptus rudis* subsp. *cratyantha*

Eucalyptus rudis subsp. *cratyantha* (P4) (**Figure 16**) is a tree up to 20 m high that is usually a riparian species inhabiting riverbanks, seasonal creeks, fringing lakes or swampy areas. It was once widespread on the southern SCP but has suffered much from clearing associated with agriculture and urban development. It is also highly susceptible to insect predation or pathogenic leaf diseases (Greening Australia, 2013). It is known from only 22 records in DBCA databases. In the survey area, this taxon was found at 12 locations associated with riverbanks, streamlines and swampy areas, particularly on the alluvial soils adjacent to the Abba River.



Figure 16. *Eucalyptus rudis* subsp. *cratyantha* (P4) (common in vegetation unit B).

5.2.3 *Synaphea petiolaris* subsp. *simplex*

Synaphea petiolaris subsp. *simplex* (P3) (**Figure 17**) is a tufted shrub up to 0.6 m high that is mainly confined to the southern SCP south of Capel but is found in scattered occurrences as far east as Collie and south to Nannup. It is known from 34 records in DBCA databases. Within the study area, it was found as a small population of three plants in a small patch of bushland in very good condition just south of the Ruabon Road intersection.



Figure 17. *Synaphea petiolaris* subsp. *simplex* (P3).

5.2.4 *Synaphea hians*

Synaphea hians (P3) (**Figure 18**) is a prostrate or decumbent shrub, up to 0.6 m high and 1 m wide that is found within a zone stretching from Bowelling east of Collie and Lake Unicup east of Manjimup to the Capel-Busselton area (DPaW, 2013b). It is represented by 55 records in DBCA databases, most of them from the SCP south of Bunbury. One population consisting of about 10 plants was found near the northern end of the survey area growing in Jarrah-Marri woodland on grey sand.



Figure 18. *Synaphea hians* (P3).

5.2.5 *Verticordia attenuata*

Verticordia attenuata (P3) (**Figure 19**) is a shrub up to 1 m high found growing in winter wet depressions on the southern SCP south of Bunbury. There are 55 records for this taxon in DBCA databases. Almost 3,000 plants were found growing within the survey area between Ruabon Road and Wonnerup Road (SLK 40.16 to 40.76) (Ecoedge, 2017).



Figure 19. *Verticordia attenuata* (P3).

5.3 Other Conservation Significant Flora

Several species identified in the previous survey (Ecoedge, 2014) were re-visited to confirm identifications and to gather more information on these taxa, these are discussed below.

5.3.1 *Banksia nivea* subsp. *nivea*

This species was identified in the 2014 report as the Threatened *B. nivea* subsp. *uliginosa* and presumed to have been planted as part of the revegetation of the road verge embankment when the dual carriageway was constructed. On re-inspection, it was confirmed to be the common *B. nivea* subsp. *nivea*, which is a widespread subspecies in the south-west of Western Australia, although not found on the coastal plain south of Harvey. It is also confirmed as planted.

5.3.2 *Eucalyptus cornuta*

The only recorded occurrences of Yate (*Eucalyptus cornuta*, **Figure 20**) on the SCP are on the Busselton Plain (Webb *et al.*, 2009). One of the mapped occurrences of *E. cornuta* occurs at the southern limit of the survey area, between 400 and 730 m west of Sues Road. The presence of this species is regarded as evidence of the presence of the Priority 1 ecological community 'Eucalyptus cornuta, Agonis flexuosa and Eucalyptus decipiens forest on deep yellow-brown siliceous sands over limestone ('Busselton Yate community')' (Webb *et al.*, 2009). Close inspection of these trees, which are all on the south side of the highway, indicate that most, if not all of them, were planted there. This is indicated by the presence of furrows and ridges from which the trees are growing.



Figure 20. *Eucalyptus cornuta* (Yate).

5.3.3 *Schoenoplectus pungens*

Schoenoplectus pungens is an emergent aquatic perennial sedge, 0.5-1 m high. There are only nine records for this species in DBCA databases and based on these, it has a sporadic distribution between the Perth metropolitan area, Bunbury and Manjimup. It is found in North and South America, Europe and New Zealand as well as the southern states of Australia. Because most Western Australian collections are from urban areas, it may be introduced to this state.

Within the survey area a small population of about 10 individuals of this species is found in a small stream or drain about 130 m north-east of Layman Road (**Figure 13**).

5.3.4 *Daviesia divaricata* subsp. *divaricata*

Daviesia divaricata subsp. *divaricata* (**Figure 21**) is an erect, spreading shrub, usually 0.5 – 1.5 m high, with yellow/orange & red/purple flowers. It is found mainly on the SCP between Lancelin and Dunsborough. Records on the southern SCP, however, are scarce. This taxon was recorded in spring 2013 at two locations within the survey area, and these sites were re-inspected to confirm the identity. The presence of this species at the two locations was confirmed, and because both sites are relatively undisturbed, it is presumed that they are not plantings.



Figure 21. *Daviesia divaricata* subsp. *divaricata* at the northern site in the survey area.

5.3.5 *Eremaea pauciflora* var. *pauciflora*

Eremaea pauciflora var. *pauciflora* is an erect to spreading shrub, to 2 m high, found on a wide range of soil types throughout the south-west of Western Australia. On the SCP, however, there are only a few records in DBCA databases that occur south of Pinjarra. It has, however, been recorded by one of the authors at Yoganup south-east of Capel, and at Myalup. A photograph taken at the time of the 2013 survey (**Figure 22**) clearly shows the plant to be *E. pauciflora*. However, the location of the original sighting was revisited in spring 2018, and the plant was not re-found. The area is relatively undisturbed, and the plant found in 2013 was unlikely to be a planting.



Figure 22. *Eremaea pauciflora* plant recorded in the survey area in 2013.

5.3.6 *Banksia menziesii*

Banksia menziesii was recorded during the 2013 survey, and a note was made that it occurred in an area of planting associated with the construction of the dual carriageway. However, this fact was not recorded in the 2014 report. Natural populations of this species are not found south of Herron Point, 70 km north of Bunbury.

5.3.7 Other Species

Two other taxa, *Grevillea variifolia* and *Darwinia vestita*, were recorded for the 2013 survey. These both appear to be typographical errors, and the species do not occur in the survey area.

5.4 Environmental Weeds and Declared Pest Plants

The location of six species of problematic environmental weeds is mapped in **Figure 23** and **Figure 24**. These are

- *Asparagus asparagoides* (Bridal creeper)
- *Zantedeschia aethiopica* (Arum lily)
- *Acacia iteaphylla*
- *Acacia podalyriifolia*
- *Leptospermum laevigatum* (Coast Teatree)
- *Watsonia meriana* (Watsonia)

Two of these, Bridal creeper and Arum lily are listed as declared pests (DP) under the *Biosecurity and Agriculture Management Act 2007* (BAM Act), but neither of these plants have been assigned a management category under the Act, so currently there are no legal requirements with regards to their control. Bridal creeper is one of 32 weeds in Australia listed as a Weed of National Significance (WONS).

No new weeds were identified in the 2020 survey.

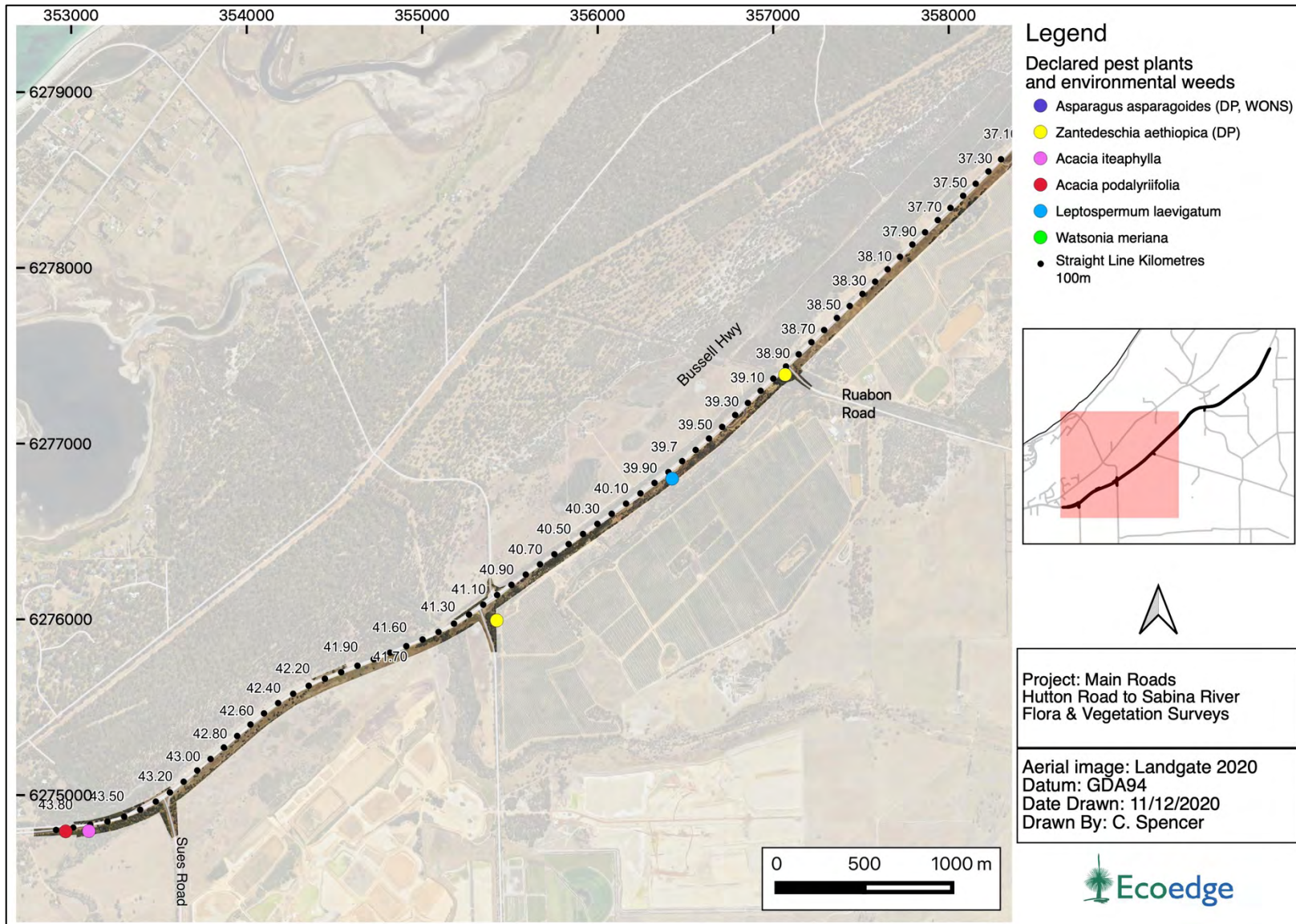


Figure 23. Declared pest plants and environmental weeds located during the field survey (SLK 43.80 – 37.10).

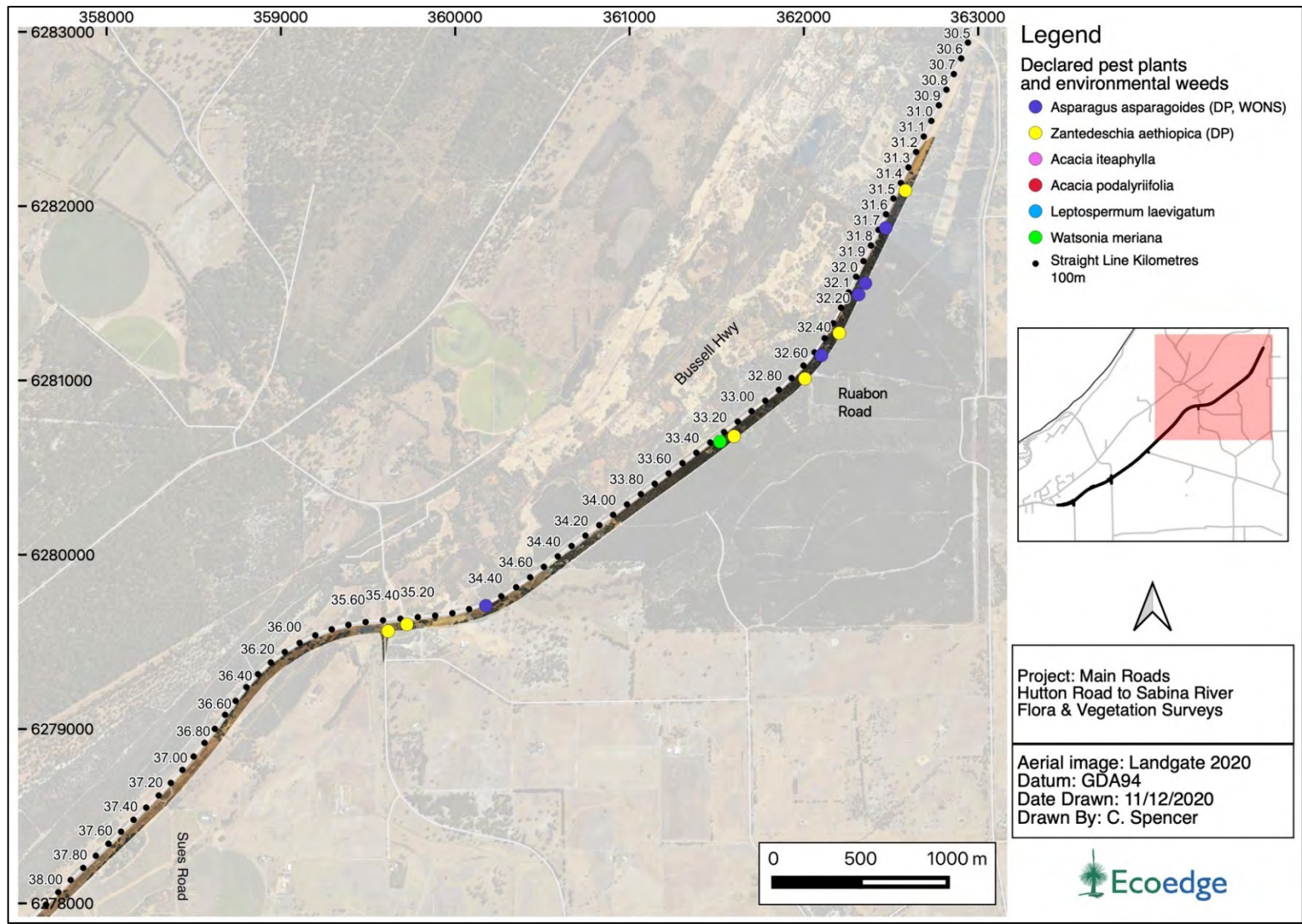


Figure 24. Declared pest plants and environmental weeds located during the field survey (SLK 38.40 – 31.0).

5.5 Vegetation Units

In the 2019 report, six vegetation units were identified and mapped within the survey area with unit A divided into two sub-units and unit E divided into four sub-units. The vegetation units are largely based on the previous survey (Ecoedge, 2014) with some updates of the descriptions and mapping, based on the 2018 fieldwork. For the most part, vegetation units are assigned different codes than those used in the original survey report (Ecoedge, 2014).

In the 2020, two new units were identified: units E2a, G. Both these units are associated with the presence of Tuart (*Eucalyptus gomphocephala*). Unit E2a is within the northern portion of the survey area. Unit G occurs near the southern boundary of the survey area and is associated with a revegetated avenue of Tuart trees along Sues Road. These units were not mapped separately in the previous survey because the Tuart TEC was not listed under the EPBC Act at the time.

A description of all vegetation units is provided in **Table 12** photographs of each unit provided in **Appendix 10**. The location of these units is shown in **Figure 25** to **Figure 30**.

Two other mapping units are described: 'CL', which comprise of roadway, bare ground and annual grasses/weeds and 'H' which comprises self-sown or planted exotic-to-the-area trees/shrubs.

Ecoedge (2020) TEC/PEC assessment report determined that there were three patches of tuart that qualify as the ecological community totalling 29ha¹⁰.

A combined 2020 and 2018 survey area vegetation unit total has been estimated to be approximately 38.9 ha. This is calculated based on excluding all overlapping parcels of vegetation in the 2020 supplementary survey which total about 0.121 ha

5.5.1 Multivariate Analysis

Quadrats were sited in vegetation units C (WONS01), E1 (SAND03), E2 (SAND01, SAND02), E3 (RIFL03), E4 (DRAI01, DRAI02), D (MINE01, MINE02) and F (RIFL01, RIFL02).

The results of the multivariate analysis did not provide a clear indication about which FCT best fitted several of the vegetation units. This is partly because of the level of weed invasion and lack of native species recorded in some of the quadrats. This was particularly the case for quadrat WONS01 which had a total of 16 species, of which 5 were native species. Furthermore, two of the quadrats (MINE01, MINE02) were sited in vegetation which was a partly revegetated mineral sands mine and partly naturally regenerating locally native taxa.

Another reason for the lack of 'fit' with the SCP FCTs is that no quadrats were cited by the SCP survey on the soil types occurring within the survey area. Although these soils are mapped as Bassendean Sand (**Figure 5**), they have the appearance of Spearwood Sand soils.

¹⁰ DBCA will take into consideration the Ecoedge 2020 report when determining the status/occurrence of the TEC/PEC on their database.

Vegetation sub-unit A1, all of which was in Completely Degraded condition, was assigned to FCT 30b purely on the presence of *Eucalyptus gomphocephala*, which is the characteristic species of that community. Sub-unit A2 has *E. gomphocephala* as well as *E. cornuta* (Yate), so it is also presumed to belong to FCT 30b; however, it was probably once a distinct community.

Vegetation unit D, which ranges from Degraded to Good condition, and is partly a 'reconstructed' community sited on old mineral sands mining areas can be assigned to FCT 4 (*Melaleuca preissiana* damplands) based on the results of the MVA. This FCT was considered "Well Reserved" and "Low Risk" by Gibson *et al.* 1994.

The affinities of the sub-units of vegetation unit E were not clarified by the MVA. Sub-unit E1 was shown to have affinities with FCTs 1b, 3b and 21a from the Gibson *et al.* (1994) report, but there is no clear indication of which community it belongs to. Vegetation sub-units E2, E3 and E4 could not be assigned to any of the SCP FCTs; the 'fit' is not close enough to any of the SCP quadrats to do this confidently. The reasons for this are both as a result of degradation and loss of species, and a lack of sufficient coverage by the survey by Gibson *et al.*, (1994) as discussed above.

The two quadrats in vegetation unit F (RIFL01, RIFL02) were floristically similar to several Gibson *et al.* (1994) quadrats assigned to FCT 17 (*Melaleuca raphiophylla-Gahnia trifida* seasonal wetlands). Consequently, unit F is tentatively assigned to this FCT, which was considered "Well Reserved" and "Low Risk" by Gibson *et al.* (1994).

The dendrogram showing the relationship of the survey area quadrats to the 149 quadrats used from the SCP dataset is available upon request.

Table 12. Description of vegetation units within the survey area.

Veg Unit	Veg Sub-Unit	Description	FCT and Cons Status - if known	2019 update survey Area (ha)	2020 supp survey Area (ha)
	A1	<u>Peppermint--Tuart Woodland</u> : <i>Agonis flexuosa</i> low woodland/low open woodland with scattered <i>Eucalyptus gomphocephala</i> or <i>E. cornuta</i> or * <i>Pinus pinaster</i> over <i>Kunzea glabrescens</i> , (* <i>Acacia longifolia</i>) shrubland/open shrubland over introduced herbs and grasses including * <i>Lupinus angustifolius</i> , * <i>Ehrharta calycina</i> and * <i>E. longifolia</i> on grey-brown sand/sandy loam or yellow-grey sand. [Quindalup <i>Eucalyptus gomphocephala</i> and/or <i>Agonis flexuosa</i> woodlands ('community type 30b')] (Completely Degraded)	FCT30b (P3, CR)	2.692	0.029
	A2	<u>Yate-Tuart-Peppermint Woodland</u> . <i>Eucalyptus cornuta</i> , <i>Agonis flexuosa</i> mid-height woodland with isolated tall trees of <i>E. gomphocephala</i> over forbland including * <i>Lupinus angustifolius</i> and grassland of * <i>Ehrharta calycina</i> and * <i>E. longifolia</i> on grey-brown sand/sandy loam or yellow-grey sand. (Completely degraded)	Tuart FCT30b (P3, CR) Yate (P1)	0.807	-
**B		<u>Flooded Gum-Marri Woodland to Very Open Woodland</u> : <i>Eucalyptus rudis</i> subsp. <i>cratyantha</i> or <i>Corymbia calophylla</i> mid-height woodland/open forest over <i>Agonis flexuosa</i> , <i>Melaleuca preissii</i> low open woodland with occasional <i>M. raphiophylla</i> over <i>Acacia saligna</i> , <i>Astartea</i> sp., <i>Melaleuca viminea</i> open shrubland over introduced forbs and grasses including * <i>Ehrharta calycina</i> on grey-brown sandy-loam or loam. (Degraded - Good)		5.734	0.425
**C		<u>Marri Woodland</u> : <i>Corymbia calophylla</i> mid-height woodland (sometimes with <i>Melaleuca raphiophylla</i>) over * <i>Acacia</i> spp., <i>Hibbertia cuneiformis</i> , <i>Kunzea glabrescens</i> , (<i>Spyridium globulosum</i>) mid-height shrubland over * <i>Ehrharta calycina</i> , * <i>Eragrostis curvula</i> grassland and * <i>Zantedeschia aethiopica</i> open forbland on grey-brown or yellow-brown sand or sandy loam. (Completely degraded - Degraded)	-	2.387	0.067

Veg Unit	Veg Sub-Unit	Description	FCT and Cons Status - if known	2019 update survey Area (ha)	2020 supp survey Area (ha)
**D		* <i>Acacia</i> spp., <i>Kunzea glabrescens</i> tall shrubland/tall open shrubland/tall sparse shrubland (sometimes with emergent <i>Agonis flexuosa</i> or <i>Melaleuca preissiana</i>) over <i>Adenanthos meisneri</i> , <i>Gastrolobium praemorsum</i> , <i>Jacksonia furcellata</i> , <i>Kunzea recurva</i> , (<i>Leucopogon conostephioides</i>), <i>Melaleuca viminea</i> , (<i>Verticordia</i> sp., <i>Viminaria juncea</i>) low shrubland over <i>Loxocarya cinerea</i> and introduced herbs and grasses on grey or yellow-brown sand. (Revegetated mined areas and road embankments; is sometimes a tall shrubland/open shrubland dominated solely by <i>K. glabrescens</i>). (Completely Degraded - Good)	FCT4	16.343	0.013
	E1	<u>Marri-Jarra-Nuytsia Open Forest</u> : <i>Corymbia calophylla</i> , (<i>Eucalyptus marginata</i> , <i>Nuytsia floribunda</i>) mid-height open forest over <i>Kunzea glabrescens</i> tall open shrubland over (<i>Gastrolobium praemorsum</i>), <i>Hibbertia hypericoides</i> , <i>Leucopogon parviflorus</i> , <i>Stirlingia latifolia</i> and <i>Xanthorrhoea brunonis</i> low shrubland and <i>Tetraria capillaris</i> and <i>T. octandra</i> isolated sedges on grey-brown or yellow brown sand. (Degraded - Good)	-	1.905	-
	E2	<u>Marri-Jarra Open Forest</u> : <i>Corymbia calophylla</i> and <i>Eucalyptus marginata</i> mid-height open forest/woodland over <i>Hibbertia cuneifolia</i> and <i>Kunzea glabrescens</i> tall open shrubland over * <i>Asparagus asparagoides</i> , <i>Brachyloma preissii</i> , <i>Brachysema praemorsum</i> and <i>Xanthorrhoea brunonis</i> mid-height shrubland over <i>Dampiera linearis</i> , <i>Dichopogon capillipes</i> , * <i>Hypochaeris glabra</i> open forbland and isolated <i>Lepidosperma squamatum</i> and <i>Tetraria octandra</i> sedges on yellow-brown or grey-brown sand. (Degraded - Good)	-	4.368	0.116

Veg Unit	Veg Sub-Unit	Description	FCT and Cons Status - if known	2019 update survey Area (ha)	2020 supp survey Area (ha)
	*E2a	<u>Tuart - Marri-Jarrah Open Forest:</u> <i>Eucalyptus gomphocephala</i> , <i>Corymbia calophylla</i> and <i>Eucalyptus marginata</i> mid-height open forest/ woodland over <i>Agonis flexuosa</i> low open woodland over <i>Kunzea glabrescens</i> tall open shrubland over <i>Brachyloma preissii</i> , <i>Hibbertia hypericoides</i> , <i>Leucopogon racemulosus</i> low shrubland over <i>Conostylis aculeata</i> and <i>*Hypochaeris glabra</i> open forbland and isolated <i>Lepidosperma squamatum</i> and <i>Tetraria octandra</i> sedges on yellow-brown or grey-brown sand. (Completely degraded - Degraded)	TEC PEC	-	0.008
	E3	<u>Peppermint Woodland:</u> <i>Agonis flexuosa</i> low woodland with emergent <i>*Pinus pinaster</i> and scattered <i>Eucalyptus marginata</i> or <i>Corymbia calophylla</i> , <i>Nuytsia floribunda</i> mid-height trees over <i>*Acacia longifolia</i> , <i>Kunzea glabrescens</i> tall shrubland over <i>*Asparagus asparagoides</i> <i>Pteridium esculentum</i> and <i>Conostylis aculeata</i> open forbland on grey-brown sand. (Good)	-	2.295	-
	E4	<u>Marri-Bull Banksia Open Forest:</u> <i>Corymbia calophylla</i> , (<i>Eucalyptus marginata</i>) mid-height open forest over <i>Agonis flexuosa</i> , <i>Banksia grandis</i> low woodland over <i>Kunzea glabrescens</i> tall open shrubland over <i>Acacia alata</i> , <i>Grevillea vestita</i> , <i>Hakea varia</i> , <i>Hibbertia cuneiformis</i> , <i>Leucopogon propinquus</i> , <i>Melaleuca incana</i> mid-height shrubland over <i>*Asparagus asparagoides</i> , <i>Brachysema praemorsum</i> , <i>Hardenbergia comptoniana</i> creepers over a variable open forbland including <i>Anigozanthos flavidus</i> , <i>Dichopogon capillipes</i> , <i>Lomandra micrantha</i> , <i>Opercularia hispidula</i> , <i>*Oxalis glabra</i> , <i>*O. pes-caprae</i> , <i>*Romulea rosea</i> on grey-brown loamy sand. (Very Good)	-	0.816	0.011
F		<u>Melaleuca Low Open Forest:</u> <i>Melaleuca preissiana</i> low open forest/low woodland over <i>Acacia flagelliformis</i> , <i>Astartea scoparia</i> , <i>Melaleuca viminea</i> , <i>M. osullivanii</i> open mid-height shrubland over <i>Baumea juncea</i> open sedgeland on grey sand over clay. (Good-Very Good)	FCT 17	0.878	-

Veg Unit	Veg Sub-Unit	Description	FCT and Cons Status - if known	2019 update survey Area (ha)	2020 supp survey Area (ha)
*G		Revegetated <i>Eucalyptus gomphocephala</i> Open Forest: <i>Eucalyptus gomphocephala</i> and occasional <i>E. rudis</i> mid-height open forest/woodland over <i>Agonis flexuosa</i> Low woodland with <i>Melaleuca raphiophylla</i> and <i>Casuarina obesa</i> in damp areas over <i>Melaleuca viminea</i> , <i>Melaleuca teretifolia</i> and <i>Calothamnus quadrifidus</i> subsp. <i>teretifolia</i> mid/tall height shrubland over an introduced grassland of <i>*Avena barbata</i> , <i>*Ehrharta calycina</i> and <i>*E. longiflora</i> and a herbland dominated by <i>*Trifolium</i> spp., <i>Ursinia anthemoides</i> , and <i>Oxalis glabra</i> . (Degraded)	-	-	0.044
H		Exotic plants (trees / shrubs) that have been planted or self-sown. (Completely degraded)	-	-	0.084
		Total		38.22	0.797

Mapping Unit	Cleared Area	2018 survey Area (ha)	2020 survey Area (ha)
CL	Cleared comprised of roadway, bare ground and predominantly exotic annual grasses and herbs with very isolated scattered native and exotic plants.	37.75	0.04
	Total Area	75.97 ha	0.837 ha

* New 2020 vegetation units.

**Vegetation with quadrats sited within them.

TEC/PEC assessment is reported in Ecoedge 2020.

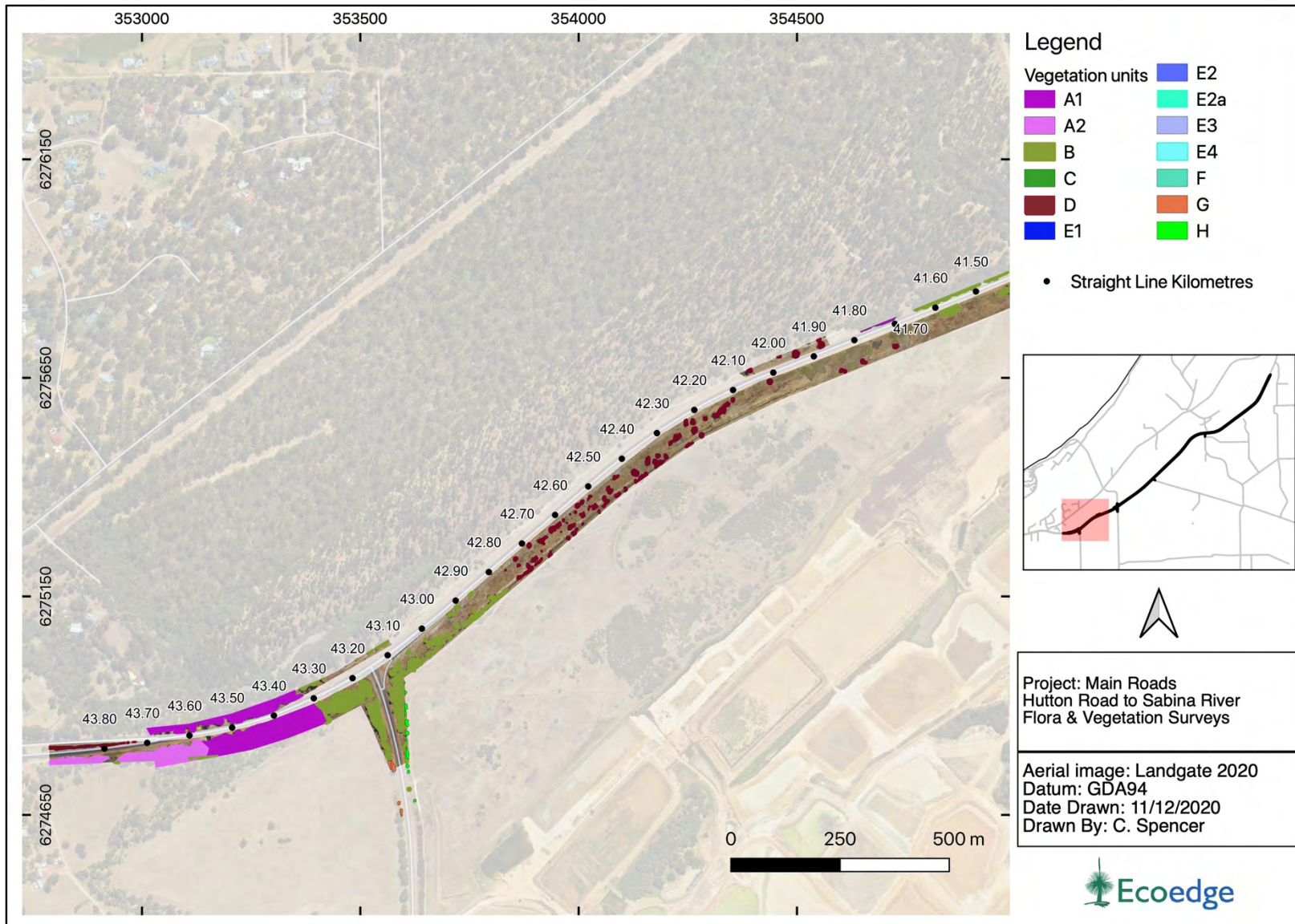


Figure 25. Vegetation units mapped for the survey area (SLK 43.80 – 41.50).

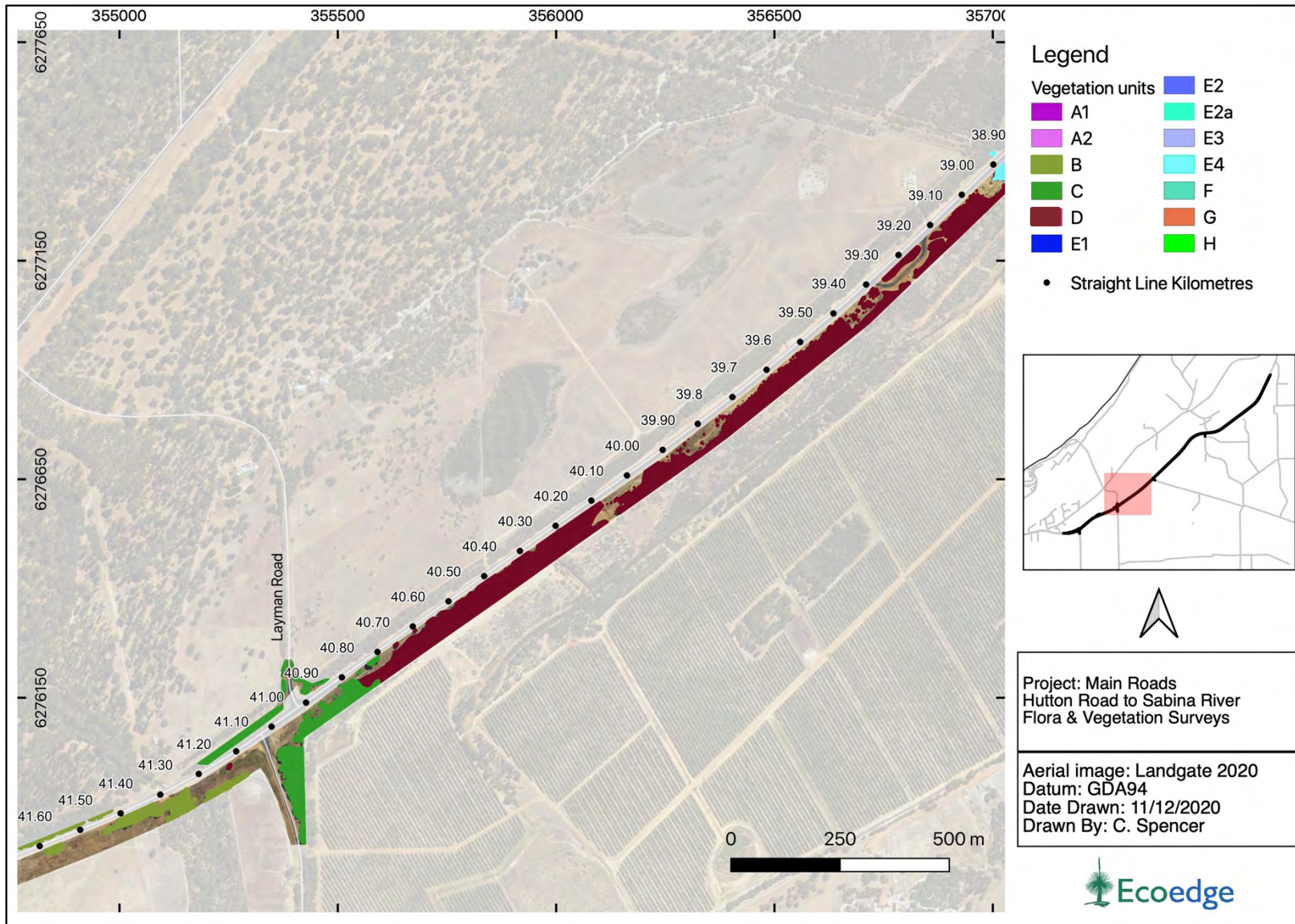


Figure 26. Vegetation units mapped for the survey area (SLK 41.40 – 38.70).

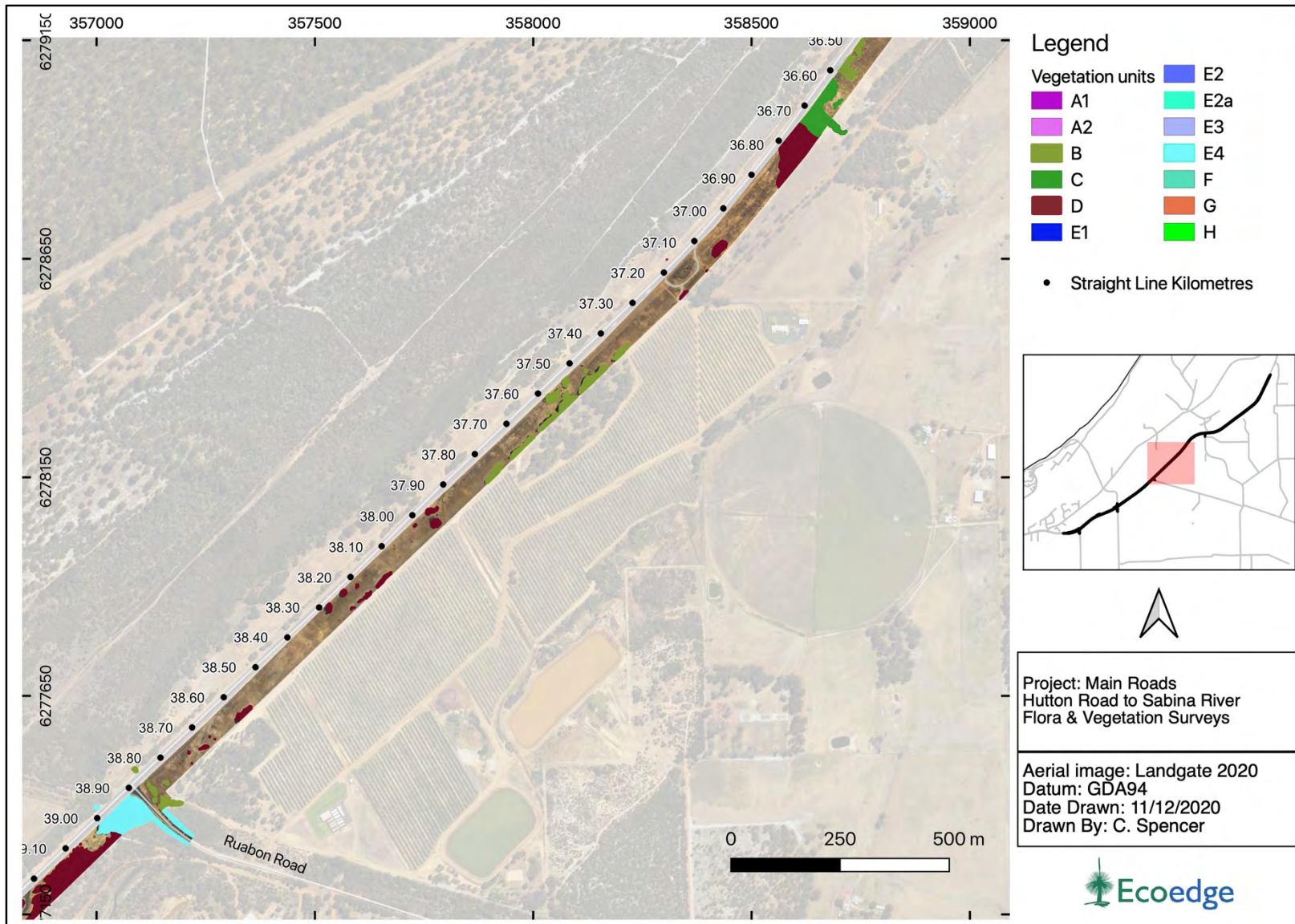


Figure 27. Vegetation units mapped for the survey area (SLK 38.80 – 36.00).

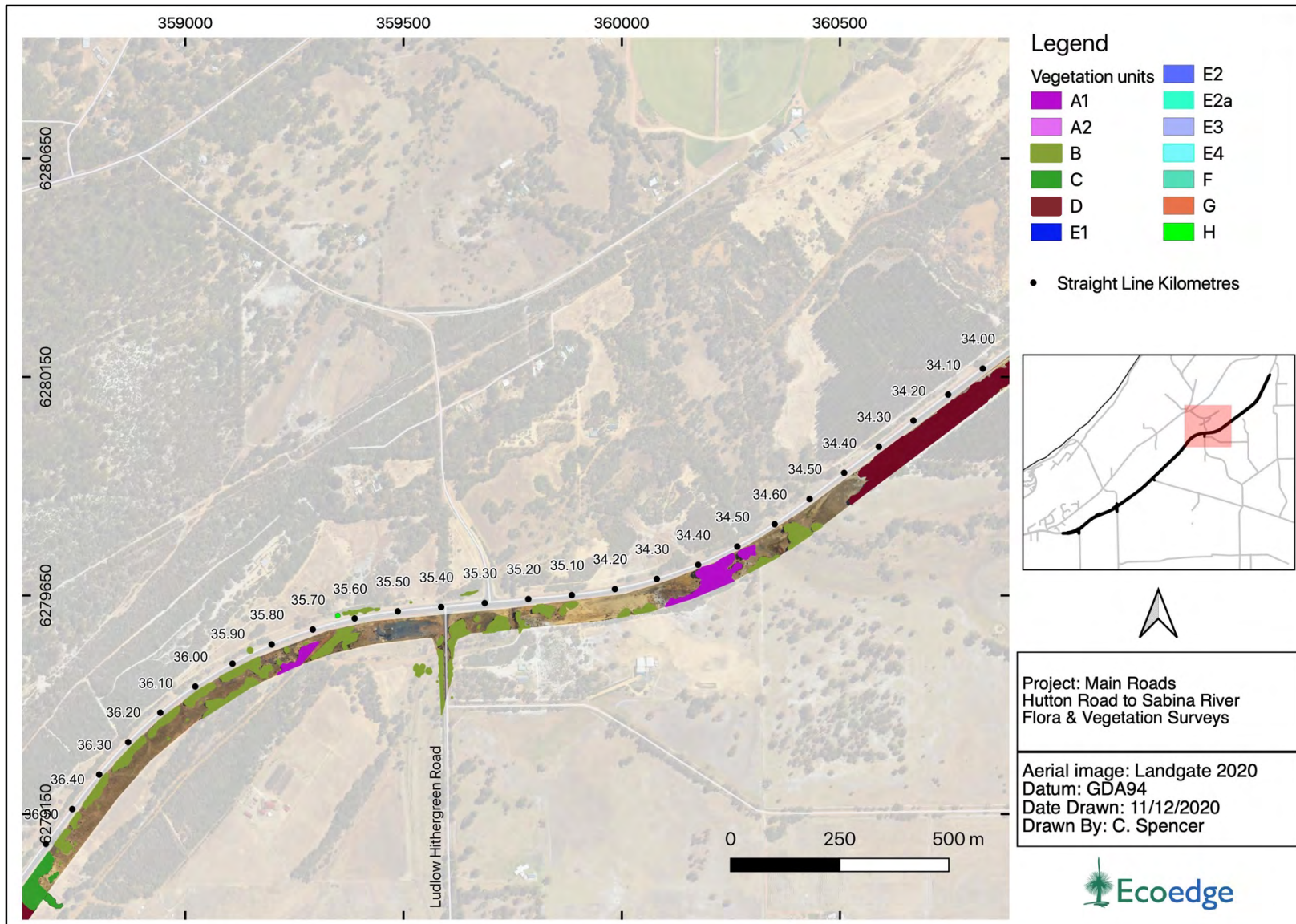


Figure 28. Vegetation units mapped for the survey area (SLK 36.00 – 33.60).

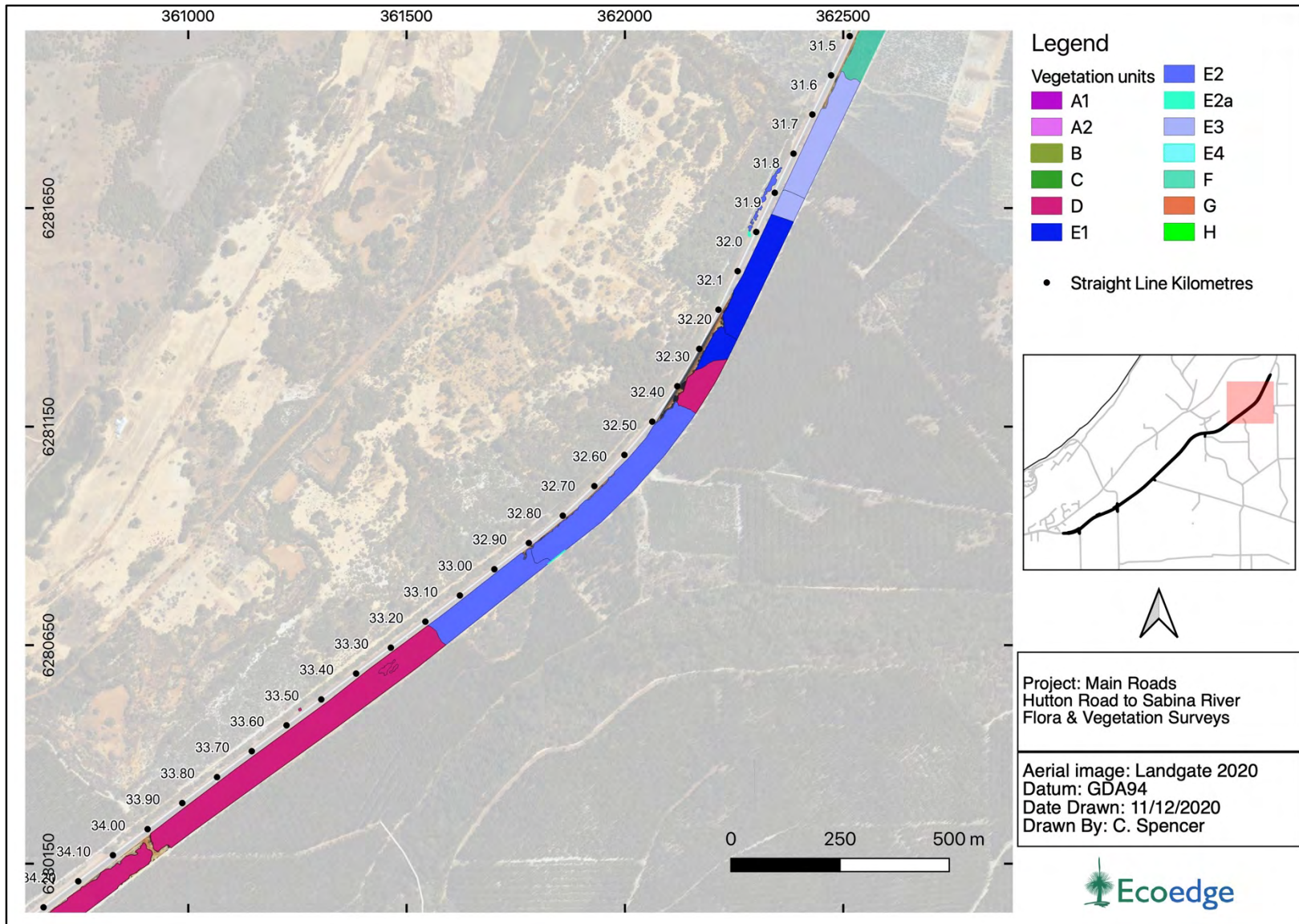


Figure 29. Vegetation units mapped for the survey area (SLK 33.60 – 31.0).

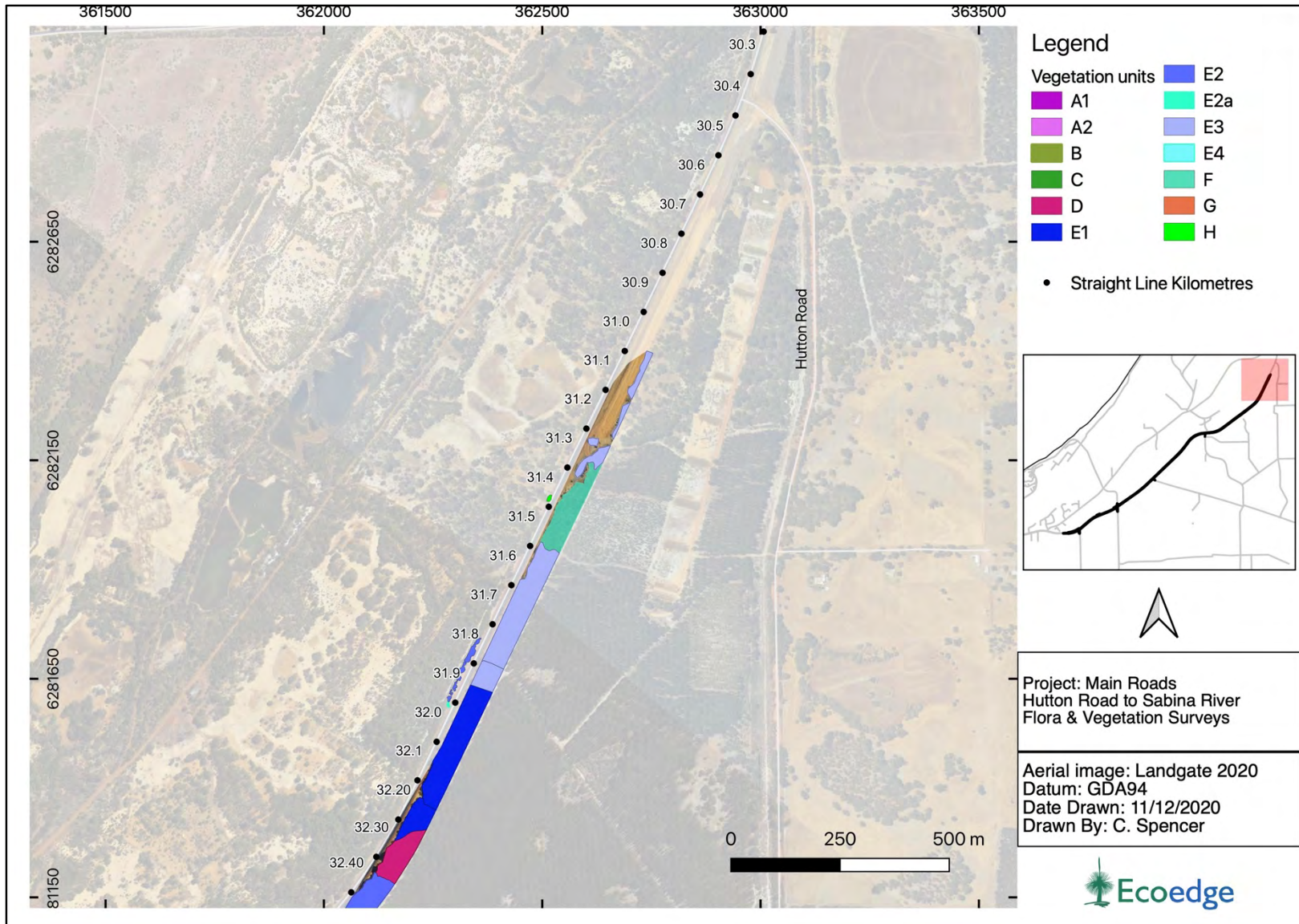


Figure 30. Vegetation units mapped for the survey area (SLK 33.60 – 31.0).

5.6 Vegetation Condition

Only about 9% of the survey area was rated as “Good” or “Very Good” condition – where the original vegetation structure is intact and native plant species predominate. Areas categorised as “Degraded” were largely revegetated road reserves (from construction of the existing Bussell Highway in the 1990s) and mining areas or embankments. These have a mix of planted species, both non locally native and regeneration of locally native species, such as the shrub *Kunzea glabrescens*. Areas and proportion of the total survey area for the various classes of vegetation condition in the survey area is shown in **Table 13** and mapped in **Figure 31** to **Figure 36**.

Table 13. Summary of vegetation condition classes within the survey area.

Vegetation Condition	2018 Area (ha)	%	2020 Area (ha)	%
Very Good	1.59	4.16	-	-
Good	7.59	19.85	0.003	0.34
Degraded	21.89	57.27	0.555	69.59
Completely Degraded	7.15	18.72	0.24	30.07
Total	38.22	100	0.798	100

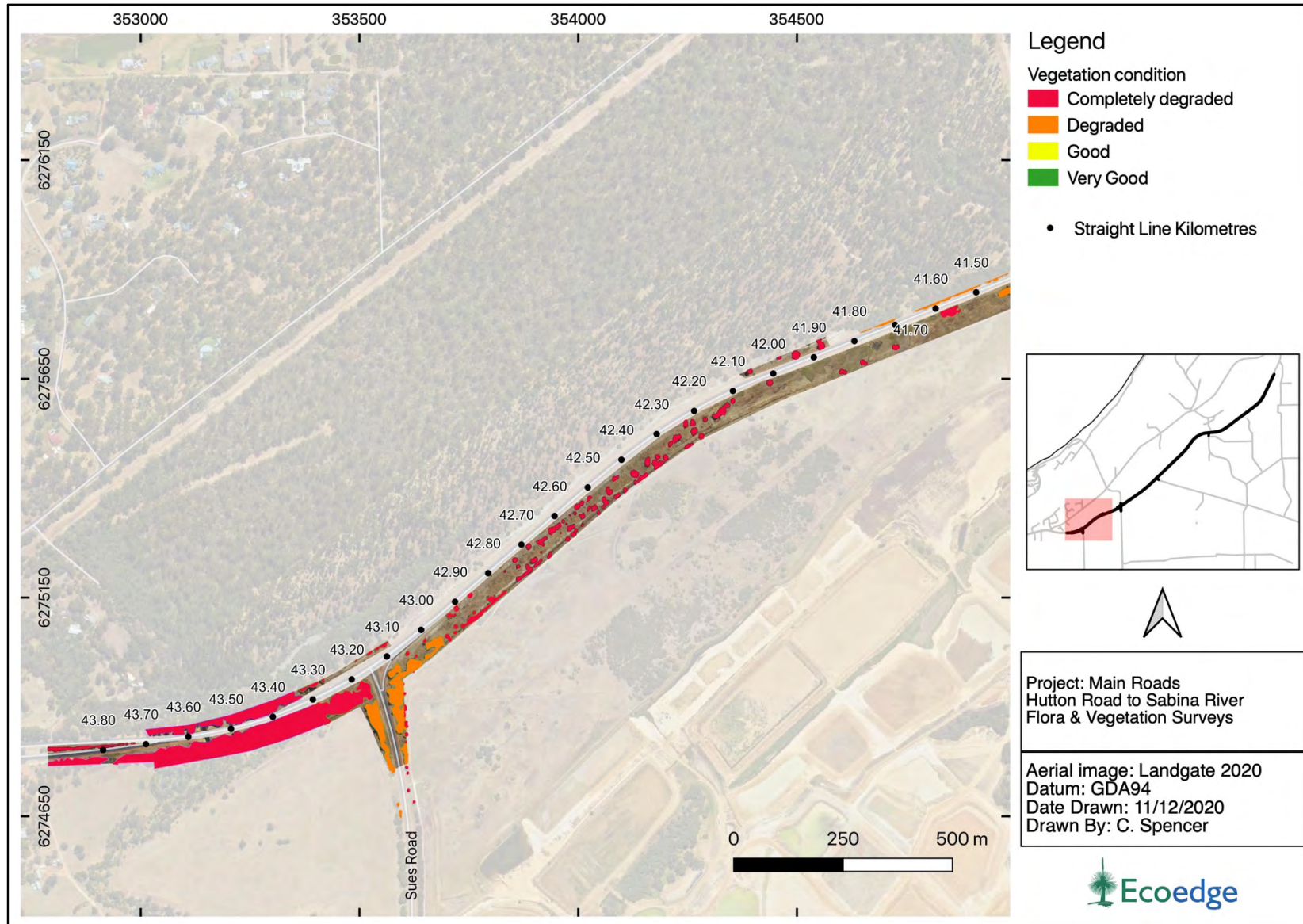


Figure 31. Condition of vegetation within the survey area (SLK 43.80 – 41.50).

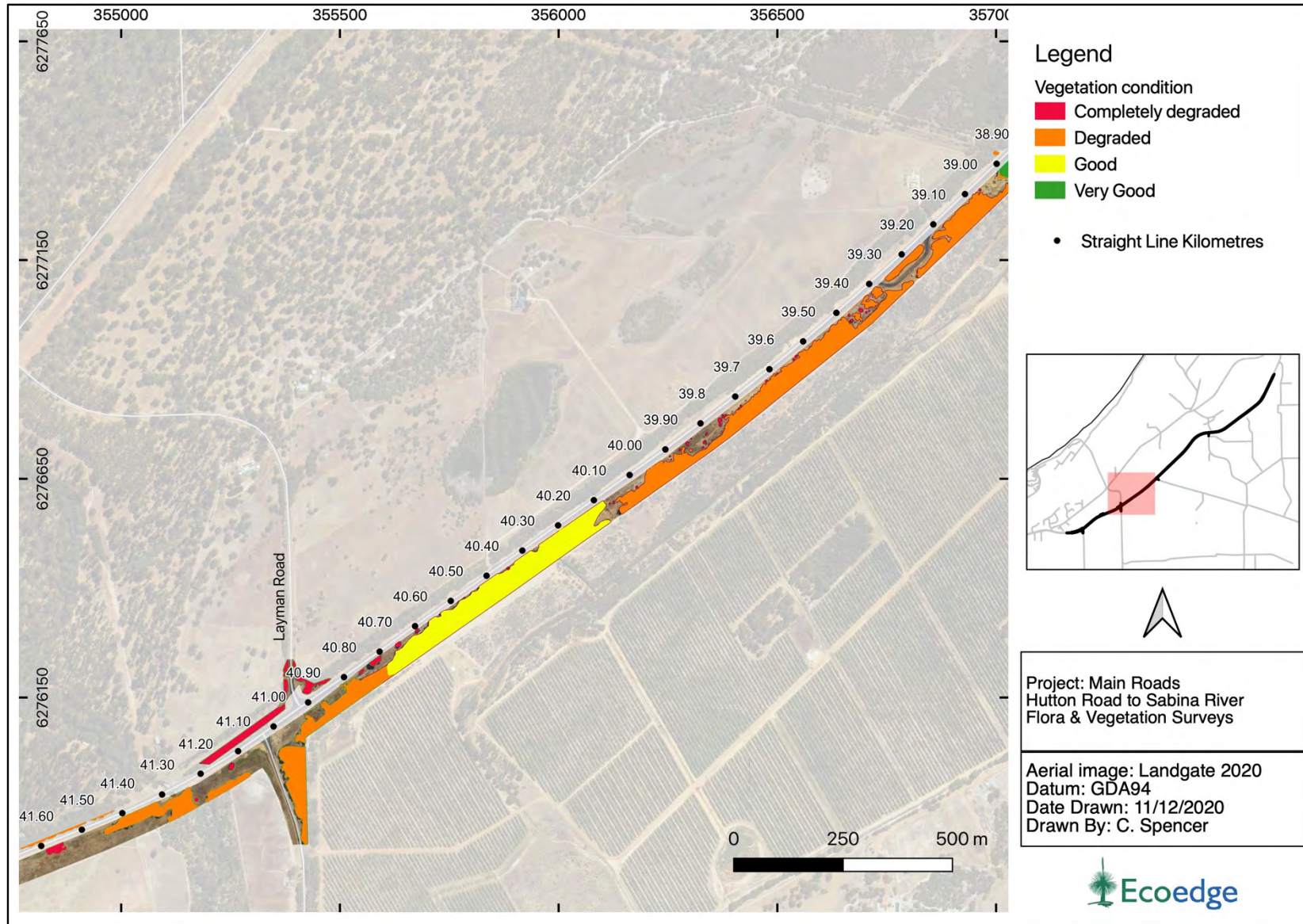


Figure 32. Condition of vegetation within the survey area (SLK 41.40 – 38.70).

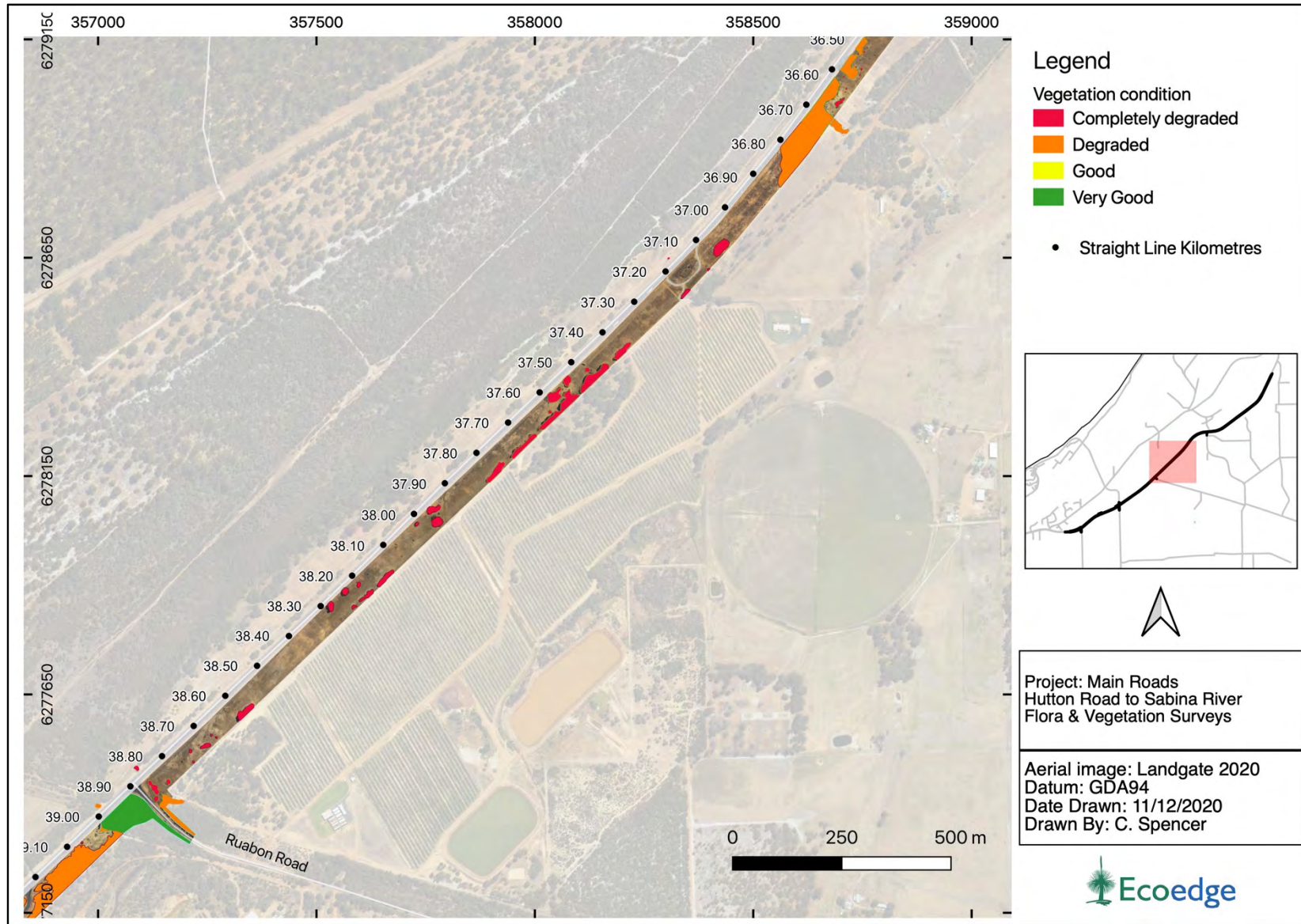


Figure 33. Condition of vegetation within the survey area (SLK 38.80 – 36.00).

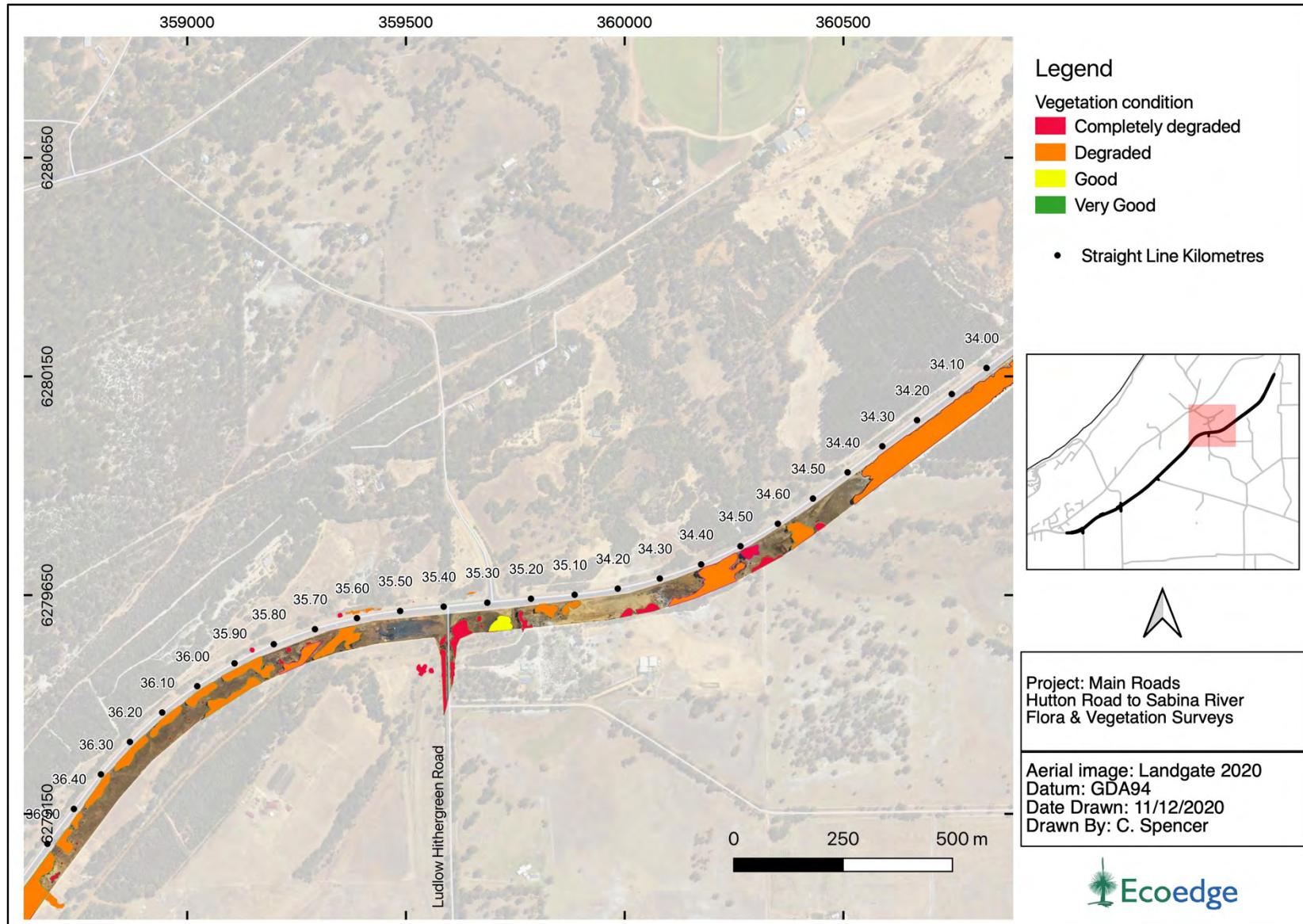


Figure 34. Condition of vegetation within the survey area (SLK 36.00 – 33.60).

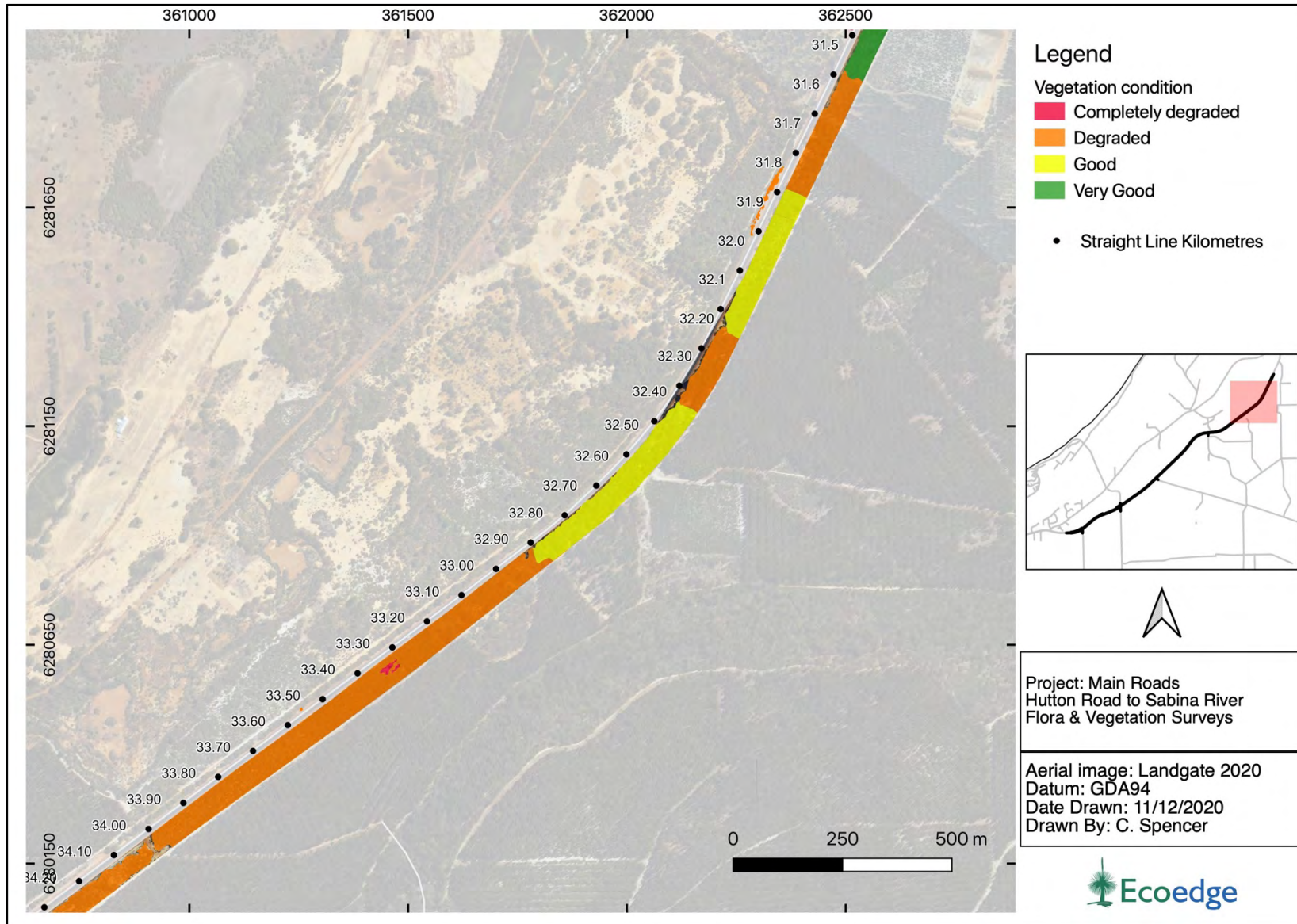


Figure 35. Condition of vegetation within the survey area (SLK 33.60 – 31.0).

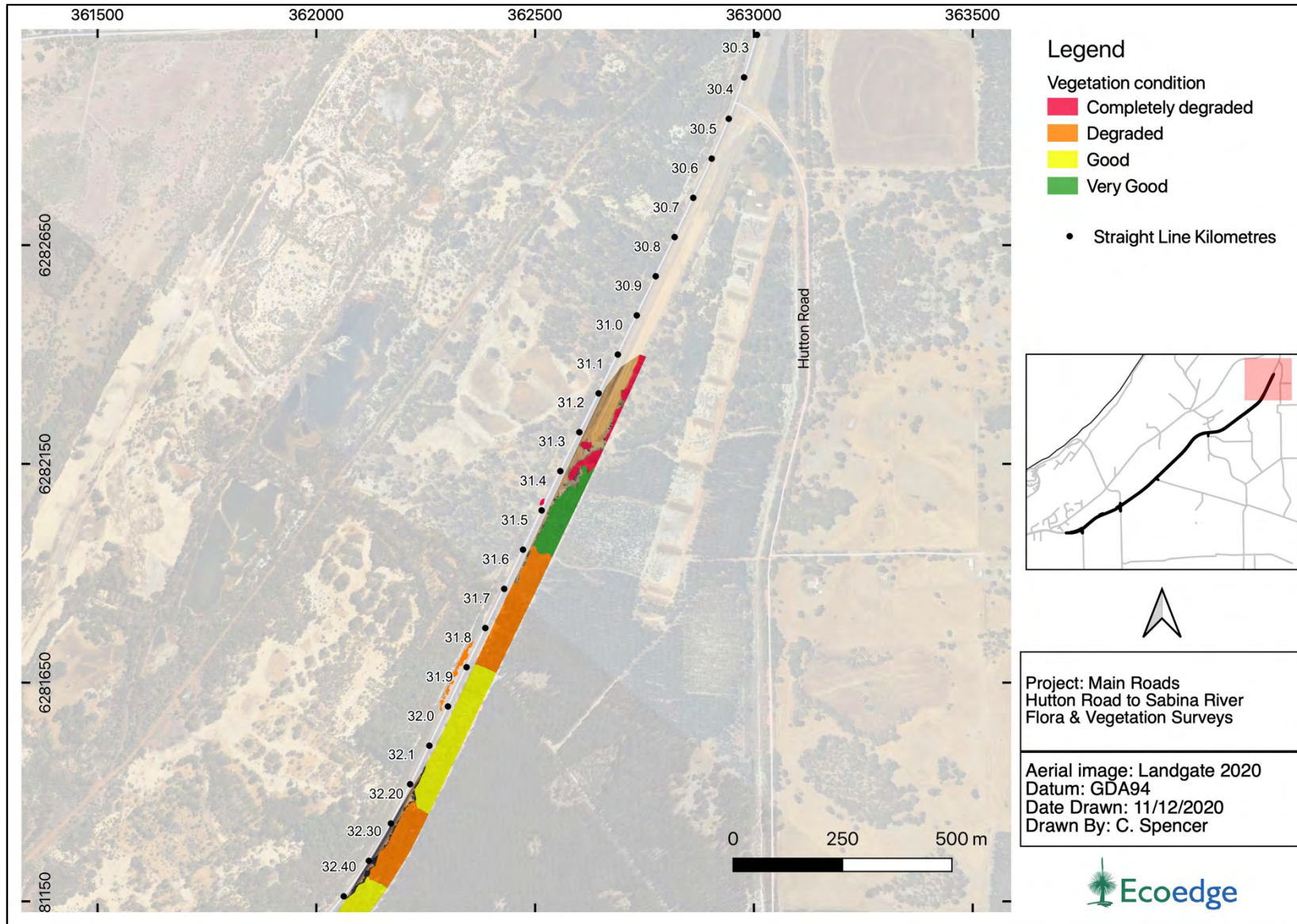


Figure 36. Condition of vegetation within the survey area (SLK 33.60 – 31.0).

6 Discussion and Conclusions

6.1 Significance of the Flora

Twenty-three (23) species of conservation significant flora were identified as ‘likely’ to occur within the survey area, of these only four species: *Acacia flagelliformis*, *Eucalyptus rudis* subsp. *cratyantha*, *Synaphea petiolaris* subsp. *simplex* and *Verticordia attenuata* were identified in the survey area. The reason is due to the predominantly Degraded and Completely Degraded condition of the survey area and large areas comprising of old revegetated mining areas and road embankments.

6.1.1 *Acacia flagelliformis* (P4)

As mentioned in the results, *Acacia flagelliformis* is mainly restricted to the SCP south of Yarloop, and most populations occur on road verges and in small areas of remnant vegetation where conservation is not the main purpose. There are 55 records for this taxon in DBCA databases. As with other wetland species on the SCP *A. flagelliformis* is at risk from a drying climate as well as urban and infrastructure development.

6.1.2 *Eucalyptus cornuta*

Eucalyptus cornuta (Yate) is not a rare species, however, the only occurrences of this taxon on the SCP are in the vicinity of Busselton. As discussed in **section 5.3.2** above, it is unlikely the individuals at the southern end of the survey area are naturally occurring¹¹. However, the species does occur naturally in this area (Webb *et al.*, 2009). All occurrences of *Eucalyptus cornuta* on the SCP are considered part of the ‘*Eucalyptus cornuta*, *Agonis flexuosa* and *Eucalyptus decipiens* forest on deep yellow-brown siliceous sands over limestone (Busselton Yate community)’ Priority 1 ecological community. Although these trees appear to be plantings, this stand of Yate is regarded as natural by DBCA (part SB Remnant 78/1-1) (Webb *et al.*, 2009).

6.1.3 *Synaphea petiolaris* subsp. *simplex* (P3)

This taxon was found at only one location in the survey area, in an area of remnant vegetation at the junction of Ruabon Road and Bussell Highway which has particular conservation significance, as will be discussed below. Because of its association with a number of other taxa of limited occurrence on the SCP this population is regarded as having relatively high conservation significance.

6.1.4 *Verticordia attenuata* (P3)

A survey by Ecoedge in 2017 resulted in the mapping of seven discrete populations of *Verticordia attenuata* plants totalling almost 2,900 individuals. The population sizes ranged from a few to over two thousand plants and covered 0.63 ha in total area. The distance of the plants from the bitumen ranged from less than 10 m to over 20 m. Other scattered individuals of this species are found in the northern part of the survey area.

The Priority 3 status of *Verticordia attenuata* indicates that it is poorly known and known from only a few locations but is not under imminent threat. Most populations of this taxon are on road verges and small, relatively insecure patches of remnant vegetation. Inspection of DBCA

¹¹ The Yate trees occur in rows, growing out of what appear to be furrows.

records indicates that *V. attenuata* occurs on only two reserves where conservation is the main purpose – at Kemerton and the Capel Nature Reserve.

The large size of the *V. attenuata* populations in the survey area and the fact that they occur at the southern end of the natural range for the species increases their importance for the conservation of the taxon.

6.1.5 *Eucalyptus rudis* subsp. *cratyantha* (P4)

Eucalyptus rudis subsp. *cratyantha* occurs mainly on the southern SCP from the vicinity of Mundijong to Dunsborough, with outliers on the Leeuwin-Naturaliste Ridge and near Collie. It is represented by only 22 records in DBCA databases but is more common than this number would suggest. In the Busselton area it may be associated with the Busselton ironstone TEC (Webb *et al.*, 2009).

6.1.6 Other Conservation Significant Taxa

The populations of *Schoenoplectus pungens*, *Eremaea pauciflora* and *Daviesia divaricata* subsp. *divaricata* have significance because they represent range extensions or edge of range occurrences. Because of their location at the edge of normal range, they represent an important reservoir of genes that may be important for the long-term survival of these taxa.

6.2 Significance of the Vegetation

6.2.1 Vegetation Units

6.2.1.1 Unit A

Vegetation unit A exists in two forms in the survey area, dependent on whether it is dominated by Tuart (*Eucalyptus gomphocephala*) (sub-unit A1) or Yate (*E. cornuta*) (sub-unit A2). Sub-unit A1 is the Priority 3 'Quindalup *Eucalyptus gomphocephala* and/or *Agonis flexuosa* woodlands (FCT 30b) ecological community and sub-unit A2 is the Priority 1 'Busselton Yate community'. This vegetation unit is 3.5 ha in size, comprised of 2.7 ha of unit A1 and 0.8 ha of unit A2. It is in Completely Degraded condition, the *E. cornuta* appear to have been planted, and it is virtually devoid of native understory taxa. Nevertheless, the stand of Yate is regarded as natural by DBCA, and as such it has conservation value, being considered to be a remnant of a once much more widespread community on this part of the SCP. The areas of unit A dominated by Tuart are dealt with in a separate report.

6.2.1.2 Units B and C

Vegetation units B and C are Degraded to Completely Degraded and as such have little conservation significance. Unit B represents an example of the 'Riverine Sandy Soil Plant Communities' of the Busselton Plain (Webb *et al.*, 2009), and unit C would probably once have belonged to the Threatened Ecological Community '*Corymbia calophylla* woodlands on heavy soils of the southern Swan Coastal Plain' (SCP 1b), however, it is so degraded that it is not regarded as an occurrence of that community.

6.2.1.3 Unit D

Vegetation unit D, some of which was rated as Good condition, is partly a 'reconstructed' community sited on old mineral sands mining areas. The MVA demonstrated that this unit could be assigned to FCT 4 (*Melaleuca preissiana* damplands), which the authors of the SCP

Survey (Gibson *et al.*, 1994) regarded to be well reserved. The main value of unit D within the survey area lies in its providing habitat for the Priority Three species *Verticordia attenuata*.

6.2.1.4 Unit E

Vegetation unit E, which is described in terms of five sub-units contains most of the vegetation in the survey area rated as Good or Very Good condition. Unit E is mapped as occurring on Bassendean Sand soils, but in fact they appear to be more like Spearwood soils, mainly being yellow-brown sands with a greyish-brown surface.

Vegetation unit E (which was mapped as units D and E in the initial report by Ecoedge, 2014) are relatively intact communities in many places. However, they have been subject to disturbance in places by road construction and other infrastructure activities. The MVA demonstrated that this vegetation unit or its five sub-units, are not floristically similar to any of the FCTs described by Gibson *et al.* (1994). This is possibly partly because of loss of understorey species through weed invasion and other disturbance, but probably is mostly attributable to the fact that no SCP survey quadrats were located in this vegetation, or similar vegetation.

Vegetation unit E appears to be an undescribed FCT that contains some of the taxa characteristic of Southern *Banksia attenuata* woodlands (SWAFCT21b), some wetland species in damper areas (e.g., *Banksia littoralis*, *Hakea varia*, *Meeboldina coangustata*) as well as several taxa characteristic of Quindalup Dune plant communities (e.g., *Hibbertia cuneiformis*, *Leucopogon parviflorus*, *Spyridium globulosum*).

One of the sub-units of this community, E4, situated near the junction of Ruabon Road and Bussell Highway, is worthy of further discussion, as it does have unusually high floristic diversity. Over 50 plant taxa, most of them native, were recorded within this 0.5 ha area of bushland, including the Priority Three taxon *Synaphea petiolaris* subsp. *simplex*. As well as Jarrah and Marri, there was *Eucalyptus rudis* subsp. *cratyantha*, *Melaleuca raphiophylla*, *Banksia attenuata* (only one individual), *B. littoralis* and *Banksia grandis* in the overstorey layer. Amongst the understorey species are *Acacia myrtifolia*, *A. alata* var. *alata*, *Daviesia divaricata* subsp. *divaricata* and *Grevillea vestita* which are uncommon on the southern SCP.

6.2.1.5 Unit E2a and G.

Units E2a and G were recognised as new units in the 2020 survey. These units are both dominated by an overstorey of *E. gomphocephala* and meet the key diagnostic characteristics of the Tuart TEC/PEC (DoEE, 2019) and represent potential occurrences of the TEC/PEC. These units extend across and beyond the survey area boundary of the survey areas so the TEC/PEC area and condition thresholds could not be fully determined. These potential occurrences are investigated in a separate report (Ecoedge, 2020) which address all of the TEC and PEC components of the survey area.

6.2.2 Vegetation Complexes

Five vegetation complexes occur within the survey area: the Abba Complex, the Cokelup Complex, the Karrakatta Complex – Central and South Complex and the Southern River and the Yoongarillup Complexes. Of these, the Southern River Complex is dominant across the survey area.

Only the Yoongarillup Complex meets the Commonwealth 30% retention target and is comparatively well reserved in DBCA managed lands. The remaining complexes are significantly diminished across the landscape and are poorly represented in the DBCA estate.

Six Beard vegetation associations occur within the survey area: these are Associations 2, 4, 949, 990, 1000 and 1136. Associations 2 and 949 exceed the 30% retention threshold and are both well represented in the DBCA estate. The remaining Associations, in particular Association 1136, fall short of the threshold. Association 1136 has less than 10% of its vegetation remaining in the SWA IBRA Region, and only 3.86% of this occurs in DBCA managed estate.

6.2.3 Environmental Weeds

Populations of six common and problematic environmental weeds were mapped within the survey. Two of these Arum-lily and Bridal creeper are recognised as pest plants under the BAM Act.

Acacia iteaphylla, *A. podalyriifolia* and *Leptospermum laevigatum* are woody weeds which have the potential to invade and significantly alter intact bushland, especially after fire. These species can be logistically challenging and expensive to remove once established. *Zantedeschia aethiopica*, *Watsonia meriana* (Watsonia) and *Asparagus asparagoides* are perennial renewed geophytes. They are commonly spread by birds and can rapidly invade and alter intact bushland.

6.2.4 Conservation Category Wetlands

The boundary of a palusplain CCW crosses the survey area approximately 360 m WSW of the Ludlow Hithergreen Road intersection. This wetland runs parallel to the survey area with its boundary for the most part about 50m SE of the survey boundary. Two other CCWs occur near the survey area. The closest of these is about 75 m away from the survey area.

It is also noted that three rivers, the Sabina, Abba and Ludlow Rivers, cross the survey area and flow into the Ramsar listed, CCW Vasse-Wonnerup system located approximately 2 km to the north of the survey area.

CCWs are regarded as ESAs, which are specially protected under the EP Act.

Vegetation units B and F are associated with wetlands or riverine areas.

6.2.1 Regional Ecological Linkages

A small portion of the vegetation within the survey area directly forms part of an identified regional ecological linkage while the majority is within varying degrees of proximity to those linkages (Molloy *et al.*, 2009). Clearing of vegetation within close proximity to these areas will likely have a localised impact on mapped ecological linkages but it suggests that this will not

be significant given the small scale of clearing along the edge of an already cleared road boundary.

6.2.2 Environmentally Sensitive Areas

The boundary of two ESAs occur within the survey area. The one in the southwestern portion of the survey area is associated with the Ludlow State Forest and covers about 2 km of the survey area. The other, associated with a CCW located about 360 m WSW of Ludlow Hithergreen Road covers about 225 m of the survey area.

7 References

- Aplin, T.E.H. (1979). The flora. In: Environment and Science. Ed: B.J. O'Brien. University of WA Press, Perth.
- Beeston, G.R., Hopkins, A.J.M. and Shepherd, D.P. (eds) (2001). *Land-use and Vegetation, Western Australia*. Agriculture Western Australia, South Perth and National Land and Water Resources Audit, Canberra, from: <http://www.agriculture.gov.au/abares/aclump/Documents/WA%20Luse%201997%20Report.pdf>
- Commonwealth of Australia (2016). *Interim Biogeographic Regionalisation for Australia (IBRA), Version 7 (Subregions)*. Department of the Environment and Energy. <https://data.gov.au/dataset/interim-biogeographic-regionalisation-for-australia-ibra-version-7>
- Commonwealth of Australia (2001). *National Objectives and Targets for Biodiversity Conservation 2001-2005*. Environment Australia, Department of Environment and Heritage, Canberra, Australian Capital Territory.
- DAFWA (2005). *Pre-European Vegetation – Western Australia (NVIS Compliant version)*. Department of Agriculture and Food Western Australia, Perth.
- Department of Agriculture, Water and the Environment (DAWE) (2020a). Categories of Threatened ecological communities under the EPBC Act. <http://www.environment.gov.au/biodiversity/threatened/communities/about#What is a threatened ecological community TEC>.
- Department of Agriculture, Water and the Environment (DAWE) (2020b). *Protected Matters Search Tool query*. Generated 19/12/2020.
- Department of Agriculture, Water and the Environment (DAWE) (2020c). Categories of Threatened species under the EPBC Act. <https://www.environment.gov.au/biodiversity/threatened/species>.
- Department of Biodiversity, Conservation and Attractions (2018a). Threatened ecological communities endorsed by the Minister for the Environment (June 2018). https://www.dpaw.wa.gov.au/images/plants-animals/threatened-species/threatened_ecological_communities_endorsed_by_the_minister_for_the_environment_june_2018.pdf.
- Department of Biodiversity, Conservation and Attractions (2018b). Threatened and Priority Flora list (5 December 2018). Department of Biodiversity Conservation and Attractions. <https://www.dpaw.wa.gov.au/plants-and-animals/threatened-species-and-communities/threatened-plants>.

- Department of Biodiversity, Conservation and Attractions (2018c). *Extract from the Department's Threatened Flora database and the Western Australian Herbarium*. DBCA Species and Communities Branch dated 24 August 2018.
- Department of Biodiversity, Conservation and Attractions (2018d). *Naturemap, Western Australian Herbarium*. <http://naturemap.dpaw.wa.gov.au/default.aspx> accessed 13 August 2018.
- Department of Biodiversity Conservation and Attractions (2019). *Extract from the Department's Threatened and Priority Ecological Flora database and the DBCA Species and Communities Branch* dated 18 July 2019.
- Department of Biodiversity, Conservation and Attractions (2020a). Priority ecological communities for Western Australia, Version 30. Species and Communities Program, Department of Biodiversity, Conservation and Attractions 28 July 2020. <https://www.dpaw.wa.gov.au/images/documents/plants-animals/threatened-species/Listings/Priority%20Ecological%20Communities%20list.pdf>.
- Department of Biodiversity, Conservation and Attractions (2020b). *Extract from the Department's Threatened and Priority Ecological Community database and the DBCA Species and Communities Branch* dated July 2020.
- Department of Biodiversity Conservation and Attractions (2020c). Geomorphic Wetlands, Swan Coastal Plain (DBCA-019), <https://catalogue.data.wa.gov.au/dataset/geomorphic-wetlands-swan-coastal-plain>
- Department of Environment and Conservation (DEC) (2013). *Definitions, categories and criteria for threatened and priority ecological communities*. Department of Environment and Conservation, Perth, Western Australia.
- Department of the Environment and Energy (DotEE) (2018). *Protected Matters Search Tool query*. Generated 27 August 2018.
- Department of the Environment and Energy (DotEE) (2019). Approved Conservation Advice (incorporating listing advice) for the Tuart (*Eucalyptus gomphocephala*) woodlands and forests of the Swan Coastal Plain ecological community. Available from: <http://www.environment.gov.au/biodiversity/threatened/communities/pubs/153-conservation-advice.pdf>
- Department of Water, Environment Regulation (DER). (2020). *Environmentally Sensitive Areas GIS Mapping Dataset*. <https://catalogue.data.wa.gov.au/dataset/clearing-regulations-environmentally-sensitive-areas-dwer-046>
- Ecoedge, (2014) Level 1 Flora and Vegetation Survey – Bussell Highway, Hutton Rd to Sabina River (322.10 – 43.92 SLK). Unpublished report to Main Roads Western Australia.
- Ecoedge (2017). Report of a Targeted Rare Flora Survey for *Verticordia attenuata* along Bussell Highway between Capel and the Sabina River. Unpublished report to Main Roads Western Australia.

- Ecoedge (2019). Detailed and Targeted Flora and Vegetation Survey along Bussell Highway, Hutton Road to Sabina River (32.10 – 43.92 SLK). Unpublished report to Main Roads Western Australia.
- Ecoedge (2020). Targeted Vegetation Survey of Threatened and Priority Ecological Community Hutton Road to Sabrina River, Capel. Unpublished report to Main Roads Western Australia.
- Environment Australia (2001). National objectives and targets for biodiversity conservation 2001–2005. <http://www.environment.gov.au/resource/national-objectives-and-targets-biodiversity-conservation-2001%E2%80%932005>
- Environmental Protection Authority of WA (EPA) (2008). Environmental Guidance for Planning and Development, Guidance Statement No.33.
- Environmental Protection Authority of WA (2009). *South West Regional Ecological Linkages. Environmental protection Bulletin No. 8*. EPA, Perth, Western Australia.
- Environmental Protection Authority of WA (2016). *Technical Guidance Flora and Vegetation Surveys for Environmental Impact*. EPA, Perth, Western Australia. http://www.epa.wa.gov.au/sites/default/files/Policies_and_Guidance/EPA/Technical/Guidance/FloraandVegetationsurvey_Dec13.pdf Accessed 29 September 2017
- Government of Western Australia (2005). Environmental Protection (Environmentally Sensitive Areas) Notice 2005 (Environmental Protection Act 1986). *Government Gazette, No.55*.
- Government of Western Australia. (2019). *2018 Statewide Vegetation Statistics incorporating the CAR Reserve Analysis (Full Report)*. Current as of March 2019. WA Department of Biodiversity, Conservation and Attractions, Perth, <https://catalogue.data.wa.gov.au/dataset/dbca-statewide-vegetation-statistics>.
- Greening Australia. (2013). Florabank: Eucalyptus rudis factsheet. http://www.florabank.org.au/lucid/key/species%20navigator/media/html/Eucalyptus_rudis.htm
- Hanran-Smith (2002). *River Action Plan for the Sabina, Abba and Ludlow Rivers, Volume 2. Maps and Recommendations for Abba River (2002)*. Prepared for the Geographer Catchment Council –GeoCatch and the Vasse-Wonnerup and Conservation District Committee.
- Havel, J.J. and Matisse, E.M. (2000). *Vegetation mapping of south-west forest regions of Western Australia*. CALMScience Division, Australia. Environment Australia, Pagination: 113 p.
- Hedde, E.M., Lonagan, O.W. and Havel, J.J. (1980) *Vegetation of the Darling System. In: Atlas of Natural Resources, Darling System, Western Australia*. Department of Conservation and Environment, Western Australia.
- Keighery, B. J. (1994). *Bushland Plant Survey: A guide to plant community survey for the community*. Wildflower Society of Western Australia (Inc.), Nedlands

- McArthur, W.M. and Bettenay, E. (1960). *The development and distribution of the soils of the Swan Coastal Plain, Western Australia*. Soil Publication No 16, CSIRO, Melbourne.
- Molloy, S., O'Connor, T., Wood, J. and Wallrodt, S. (2009). South West Regional Ecological Linkages Technical Report. Western Australian Local Government Association (WALGA) and the Department of Environment and Conservation (DEC). West Perth.
- Muir, B.G. (1977). Biological Survey of the Western Australian Wheatbelt. Part II. Vegetation and habitat of Bendering Reserve. Records of the West Australian Museum, Supplement No. 3.
- Semeniuk, C.A. and Semeniuk, V. (1995), A Geomorphic Approach to Global Classification for Inland Wetlands. *Vegetatio*, 118, 103-124.
- Shepherd, D., Beeston, G. and Hopkins, A. (2002). *Native Vegetation in Western Australia – Extent, Type and Status*. Department of Agriculture, Perth.
- Tille, P.J. and Lantzke, N.J. (1990). Busselton-Margaret River-Augusta land capability study. Western Australian Department of Agriculture, Land Resources Series No. 5.
- Webb, A, Keighery, B.J., Keighery, G.J., Longman, V. (2009). The flora and vegetation of the Busselton Plain (Swan Coastal Plain): a report for the Department of Environment and Conservation as part of the Swan Bioplan Project. Dept. of Environment and Conservation, Perth, Western Australia.
- Webb, A., Kinloch, J., Keighery, G. and Pitt, G. (2016). The extension of vegetation complex mapping to landform boundaries within the Swan Coastal Plain landform and forested region of south-west Western Australia. Department of Parks and Wildlife. Perth, Western Australia.

Appendix 1. Vegetation Condition Scale (EPA, 2016).

Appendix 1. Vegetation condition scale (EPA, 2016).

Vegetation Condition	South West and Interzone Botanical Provinces
Pristine	Pristine or nearly so, no obvious signs of disturbance or damage caused by human activities since European settlement.
Excellent	Vegetation structure intact, disturbance affecting individual species and weeds are non-aggressive species. Damage to trees caused by fire, the presence of non-aggressive weeds and occasional vehicle tracks.
Very Good	Vegetation structure altered, obvious signs of disturbance. Disturbance to vegetation structure caused by repeated fires, the presence of some more aggressive weeds, dieback, logging and grazing.
Good	Vegetation structure significantly altered by very obvious signs of multiple disturbances. Retains basic vegetation structure or ability to regenerate it. Disturbance to vegetation structure caused by very frequent fires, the presence of very aggressive weeds, partial clearing, dieback and grazing.
Degraded	Basic vegetation structure severely impacted by disturbance. Scope for regeneration but not to a state approaching good condition without intensive management. Disturbance to vegetation structure caused by very frequent fires, the presence of very aggressive weeds at high density, partial clearing, dieback and grazing.
Completely Degraded	The structure of the vegetation is no longer intact and the area is completely or almost completely without native species. These areas are often described as 'parkland cleared' with the flora comprising weed or crop species with isolated native trees and shrubs.

Appendix 2. Categories of DBCA Threatened and Priority Ecological Communities (DEC, 2013).

Conservation code	Category
	(T) Threatened ecological community pursuant to Sect 27 of the <i>Biodiversity Conservation Act 2016</i> .
T	<p>(T) CR – Critically endangered</p> <p>An ecological community that has been adequately surveyed and found to have been subject to a major contraction in area and/or that was originally of limited distribution and is facing severe modification or destruction throughout its range in the immediate future, or is already severely degraded throughout its range but capable of being substantially restored or rehabilitated.</p>
	<p>(T) EN - Endangered</p> <p>An ecological community that has been adequately surveyed and found to have been subject to a major contraction in area and/or was originally of limited distribution and is in danger of significant modification throughout its range or severe modification or destruction over most of its range in the near future.</p>
	<p>(T) VU - Vulnerable</p> <p>An ecological community that has been adequately surveyed and is found to be declining and/or has declined in distribution and/or condition and whose ultimate security has not yet been assured and/or a community that is still widespread but is believed likely to move into a category of higher threat in the near future if threatening processes continue or begin operating throughout its range.</p>
	(P) Priority species – possible threatened communities.
p1	<p>Poorly known communities</p> <p>Ecological communities that are known from very few occurrences with a very restricted distribution (generally ≤ 5 occurrences or a total area of ≤ 100ha). Occurrences are believed to be under threat either due to limited extent, or being on lands under immediate threat (e.g. within agricultural or pastoral lands, urban areas, active mineral leases) or for which current threats exist. May include communities with occurrences on protected lands. Communities may be included if they are comparatively well-known from one or more localities but do not meet adequacy of survey requirements, and/or are not well defined, and appear to be under immediate threat from known threatening processes across their range.</p>

Conservation code	Category
P2	<p>Poorly known communities</p> <p>Communities that are known from few occurrences with a restricted distribution (generally ≤ 10 occurrences or a total area of ≤ 200ha). At least some occurrences are not believed to be under immediate threat (within approximately 10 years) of destruction or degradation. Communities may be included if they are comparatively well known from one or more localities but do not meet adequacy of survey requirements, and/or are not well defined, and appear to be under threat from known threatening processes.</p>
P3	<p>Poorly known communities</p> <ul style="list-style-type: none"> a) Communities that are known from several to many occurrences, a significant number or area of which are not under threat of habitat destruction or degradation or: b) communities known from a few widespread occurrences, which are either large or with significant remaining areas of habitat in which other occurrences may occur, much of it not under imminent threat (within approximately 10 years), or; c) communities made up of large, and/or widespread occurrences, that may or may not be represented in the reserve system, but are under threat of modification across much of their range from processes such as grazing by domestic and/or feral stock, inappropriate fire regimes, clearing, hydrological change etc. <p>Communities may be included if they are comparatively well known from several localities but do not meet adequacy of survey requirements and/or are not well defined, and known threatening processes exist that could affect them.</p>
P4	<p>Ecological communities that are adequately known, rare but not threatened or meet criteria for Near Threatened, or that have been recently removed from the threatened list. These communities require regular monitoring.</p> <ul style="list-style-type: none"> a) Rare. Species that are considered to have been adequately surveyed, or for which sufficient knowledge is available, and that are considered not currently threatened or in need of special protection but could be if present circumstances change. These species are usually represented on conservation lands. b) Near Threatened. Species that are considered to have been adequately surveyed and that are close to qualifying for vulnerable but are not listed as Conservation Dependent. c) Species that have been removed from the list of threatened species during the past five years for reasons other than taxonomy.

Conservation code	Category
P5	<p>Conservation dependent ecological communities</p> <p>Ecological communities that are not threatened but are subject to a specific conservation program, the cessation of which would result in the community becoming threatened within five years.</p>

Appendix 3. Categories of Threatened Ecological Communities under the EPBC Act (DAWE 2020a).

Category	Definition
Critically endangered	If, at that time, an ecological community is facing an extremely high risk of extinction in the wild in the immediate future (indicative timeframe being the next 10 years).
Endangered	If, at that time, an ecological community is not critically endangered but is facing a very high risk of extinction in the wild in the near future (indicative timeframe being the next 20 years).
Vulnerable	If, at that time, an ecological, community is not critically endangered or endangered but is facing a high risk of extinction in the wild in the medium-term future (indicative timeframe being the next 50 years).

Appendix 4. Protected Matters Search Tool and NatureMap reports_2018



EPBC Act Protected Matters Report

This report provides general guidance on matters of national environmental significance and other matters protected by the EPBC Act in the area you have selected.

Information on the coverage of this report and qualifications on data supporting this report are contained in the caveat at the end of the report.

Information is available about [Environment Assessments](#) and the EPBC Act including significance guidelines, forms and application process details.

Report created: 27/08/18 16:20:59

[Summary](#)

[Details](#)

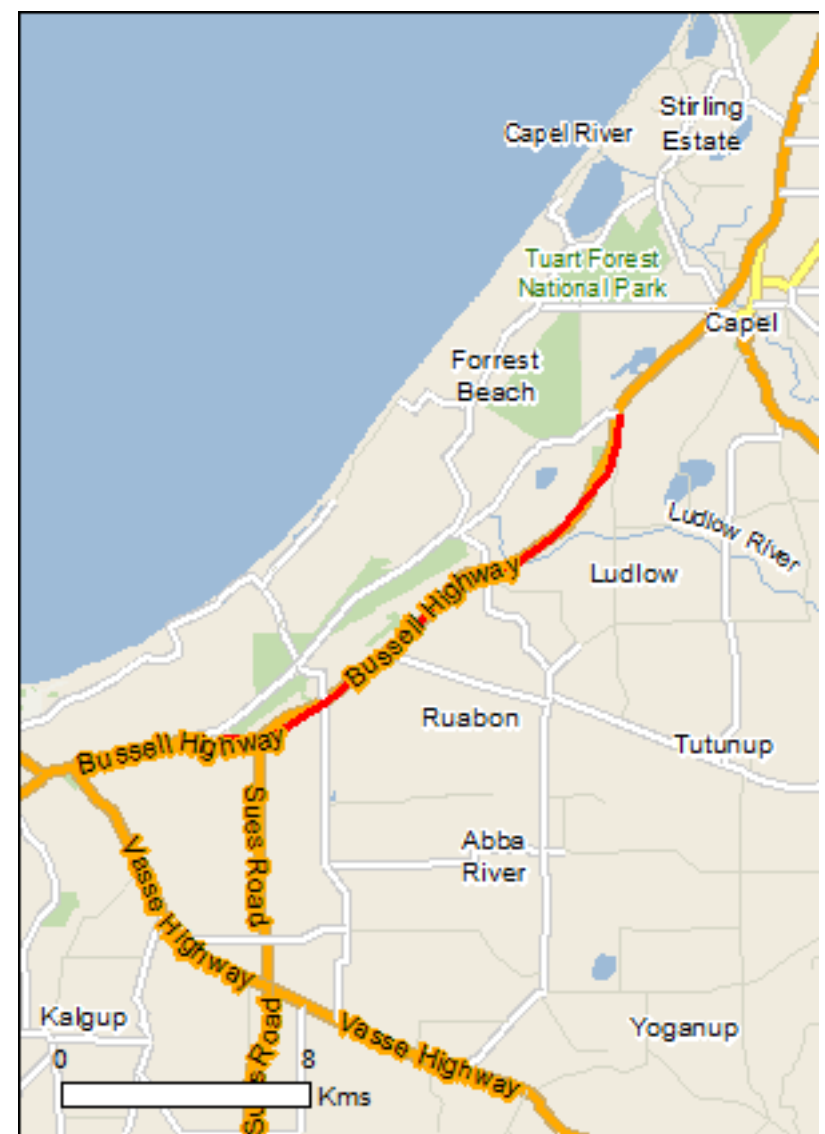
[Matters of NES](#)

[Other Matters Protected by the EPBC Act](#)

[Extra Information](#)

[Caveat](#)

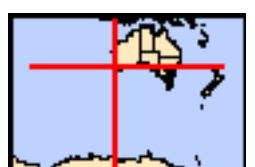
[Acknowledgements](#)



This map may contain data which are ©Commonwealth of Australia (Geoscience Australia), ©PSMA 2010

[Coordinates](#)

Buffer: 5.0Km



Summary

Matters of National Environmental Significance

This part of the report summarises the matters of national environmental significance that may occur in, or may relate to, the area you nominated. Further information is available in the detail part of the report, which can be accessed by scrolling or following the links below. If you are proposing to undertake an activity that may have a significant impact on one or more matters of national environmental significance then you should consider the [Administrative Guidelines on Significance](#).

World Heritage Properties:	None
National Heritage Places:	None
Wetlands of International Importance:	1
Great Barrier Reef Marine Park:	None
Commonwealth Marine Area:	None
Listed Threatened Ecological Communities:	3
Listed Threatened Species:	63
Listed Migratory Species:	45

Other Matters Protected by the EPBC Act

This part of the report summarises other matters protected under the Act that may relate to the area you nominated. Approval may be required for a proposed activity that significantly affects the environment on Commonwealth land, when the action is outside the Commonwealth land, or the environment anywhere when the action is taken on Commonwealth land. Approval may also be required for the Commonwealth or Commonwealth agencies proposing to take an action that is likely to have a significant impact on the environment anywhere.

The EPBC Act protects the environment on Commonwealth land, the environment from the actions taken on Commonwealth land, and the environment from actions taken by Commonwealth agencies. As heritage values of a place are part of the 'environment', these aspects of the EPBC Act protect the Commonwealth Heritage values of a Commonwealth Heritage place. Information on the new heritage laws can be found at <http://www.environment.gov.au/heritage>

A [permit](#) may be required for activities in or on a Commonwealth area that may affect a member of a listed threatened species or ecological community, a member of a listed migratory species, whales and other cetaceans, or a member of a listed marine species.

Commonwealth Land:	1
Commonwealth Heritage Places:	None
Listed Marine Species:	70
Whales and Other Cetaceans:	13
Critical Habitats:	None
Commonwealth Reserves Terrestrial:	None
Australian Marine Parks:	None

Extra Information

This part of the report provides information that may also be relevant to the area you have nominated.

State and Territory Reserves:	8
Regional Forest Agreements:	None
Invasive Species:	25
Nationally Important Wetlands:	2
Key Ecological Features (Marine)	None

Details

Matters of National Environmental Significance

Wetlands of International Importance (Ramsar)

[\[Resource Information \]](#)

Name	Proximity
Vasse-wonnerup system	Within Ramsar site

Listed Threatened Ecological Communities

[\[Resource Information \]](#)

For threatened ecological communities where the distribution is well known, maps are derived from recovery plans, State vegetation maps, remote sensing imagery and other sources. Where threatened ecological community distributions are less well known, existing vegetation maps and point location data are used to produce indicative distribution maps.

Name	Status	Type of Presence
Banksia Woodlands of the Swan Coastal Plain ecological community	Endangered	Community likely to occur within area
Clay Pans of the Swan Coastal Plain	Critically Endangered	Community likely to occur within area
Subtropical and Temperate Coastal Saltmarsh	Vulnerable	Community likely to occur within area

Listed Threatened Species

[\[Resource Information \]](#)

Name	Status	Type of Presence
Birds		
Anous tenuirostris melanops Australian Lesser Noddy [26000]	Vulnerable	Species or species habitat may occur within area
Botaurus poiciloptilus Australasian Bittern [1001]	Endangered	Species or species habitat may occur within area
Calidris canutus Red Knot, Knot [855]	Endangered	Species or species habitat known to occur within area
Calidris ferruginea Curlew Sandpiper [856]	Critically Endangered	Species or species habitat known to occur within area
Calyptorhynchus banksii naso Forest Red-tailed Black-Cockatoo, Karrak [67034]	Vulnerable	Species or species habitat known to occur within area
Calyptorhynchus baudinii Baudin's Cockatoo, Long-billed Black-Cockatoo [769]	Endangered	Breeding known to occur within area
Calyptorhynchus latirostris Carnaby's Cockatoo, Short-billed Black-Cockatoo [59523]	Endangered	Species or species habitat known to occur within area
Diomedea amsterdamensis Amsterdam Albatross [64405]	Endangered	Species or species habitat may occur within area
Diomedea dabbenena Tristan Albatross [66471]	Endangered	Species or species habitat may occur within area

Name	Status	Type of Presence
Diomedea epomophora Southern Royal Albatross [89221]	Vulnerable	Foraging, feeding or related behaviour likely to occur within area
Diomedea exulans Wandering Albatross [89223]	Vulnerable	Foraging, feeding or related behaviour likely to occur within area
Diomedea sanfordi Northern Royal Albatross [64456]	Endangered	Foraging, feeding or related behaviour likely to occur within area
Limosa lapponica baueri Bar-tailed Godwit (baueri), Western Alaskan Bar-tailed Godwit [86380]	Vulnerable	Species or species habitat may occur within area
Limosa lapponica menzbieri Northern Siberian Bar-tailed Godwit, Bar-tailed Godwit (menzbieri) [86432]	Critically Endangered	Species or species habitat may occur within area
Macronectes giganteus Southern Giant-Petrel, Southern Giant Petrel [1060]	Endangered	Species or species habitat may occur within area
Macronectes halli Northern Giant Petrel [1061]	Vulnerable	Species or species habitat may occur within area
Numenius madagascariensis Eastern Curlew, Far Eastern Curlew [847]	Critically Endangered	Species or species habitat likely to occur within area
Pachyptila turtur subantarctica Fairy Prion (southern) [64445]	Vulnerable	Species or species habitat known to occur within area
Pezoporus occidentalis Night Parrot [59350]	Endangered	Extinct within area
Phoebetria fusca Sooty Albatross [1075]	Vulnerable	Species or species habitat may occur within area
Sternula nereis nereis Australian Fairy Tern [82950]	Vulnerable	Breeding likely to occur within area
Thalassarche cauta cauta Shy Albatross, Tasmanian Shy Albatross [82345]	Vulnerable	Foraging, feeding or related behaviour likely to occur within area
Thalassarche cauta steadi White-capped Albatross [82344]	Vulnerable	Foraging, feeding or related behaviour likely to occur within area
Thalassarche impavida Campbell Albatross, Campbell Black-browed Albatross [64459]	Vulnerable	Species or species habitat may occur within area
Thalassarche melanophris Black-browed Albatross [66472]	Vulnerable	Species or species habitat may occur within area
Fish		
Nannatherina balstoni Balston's Pygmy Perch [66698]	Vulnerable	Species or species habitat known to occur within area
Mammals		
Balaenoptera musculus Blue Whale [36]	Endangered	Species or species habitat likely to occur within area

Name	Status	Type of Presence
Dasyurus geoffroii Chuditch, Western Quoll [330]	Vulnerable	Species or species habitat likely to occur within area
Eubalaena australis Southern Right Whale [40]	Endangered	Breeding known to occur within area
Megaptera novaeangliae Humpback Whale [38]	Vulnerable	Congregation or aggregation known to occur within area
Neophoca cinerea Australian Sea-lion, Australian Sea Lion [22]	Vulnerable	Species or species habitat may occur within area
Pseudocheirus occidentalis Western Ringtail Possum, Ngwayir, Womp, Woder, Ngoor, Ngoolangit [25911]	Critically Endangered	Breeding known to occur within area
Other		
Westralunio carteri Carter's Freshwater Mussel, Freshwater Mussel [86266]	Vulnerable	Species or species habitat known to occur within area
Plants		
Andersonia gracilis Slender Andersonia [14470]	Endangered	Species or species habitat may occur within area
Banksia nivea subsp. uliginosa Swamp Honeypot [82766]	Endangered	Species or species habitat known to occur within area
Banksia squarrosa subsp. argillacea Whicher Range Dryandra [82769]	Vulnerable	Species or species habitat likely to occur within area
Brachyscias verecundus Ironstone Brachyscias [81321]	Critically Endangered	Species or species habitat may occur within area
Caladenia busselliana Bussell's Spider-orchid [24369]	Endangered	Species or species habitat known to occur within area
Caladenia huegelii King Spider-orchid, Grand Spider-orchid, Rusty Spider-orchid [7309]	Endangered	Species or species habitat known to occur within area
Caladenia procera Carbunup King Spider Orchid [68679]	Critically Endangered	Species or species habitat may occur within area
Chamelaucium sp. S coastal plain (R.D.Royce 4872) Royce's Waxflower [87814]	Vulnerable	Species or species habitat known to occur within area
Darwinia whicherensis Abba Bell [83193]	Endangered	Species or species habitat likely to occur within area
Diuris drummondii Tall Donkey Orchid [4365]	Vulnerable	Species or species habitat likely to occur within area
Diuris micrantha Dwarf Bee-orchid [55082]	Vulnerable	Species or species habitat likely to occur within area
Drakaea elastica Glossy-leaved Hammer Orchid, Glossy-leaved Hammer Orchid, Warty Hammer Orchid [16753]	Endangered	Species or species habitat known to occur within area

Name	Status	Type of Presence
Drakaea micrantha Dwarf Hammer-orchid [56755]	Vulnerable	Species or species habitat likely to occur within area
Gastrolobium papilio Butterfly-leaved Gastrolobium [78415]	Endangered	Species or species habitat may occur within area
Grevillea maccutcheonii McCutcheon's Grevillea [64522]	Endangered	Species or species habitat likely to occur within area
Lambertia echinata subsp. occidentalis Western Prickly Honeysuckle [64528]	Endangered	Species or species habitat may occur within area
Petrophile latericola Laterite Petrophile [64532]	Endangered	Species or species habitat known to occur within area
Synaphea sp. Fairbridge Farm (D. Papenfus 696) Selena's Synaphea [82881]	Critically Endangered	Species or species habitat likely to occur within area
Synaphea stenoloba Dwellingup Synaphea [66311]	Endangered	Species or species habitat may occur within area
Tetraria australiensis Southern Tetraria [10137]	Vulnerable	Species or species habitat known to occur within area
Verticordia densiflora var. pedunculata Long-stalked Featherflower [55689]	Endangered	Species or species habitat known to occur within area
Verticordia plumosa var. ananeotes Tufted Plumed Featherflower [23871]	Endangered	Species or species habitat may occur within area
Verticordia plumosa var. vassensis Vasse Featherflower [55804]	Endangered	Species or species habitat known to occur within area
Reptiles		
Caretta caretta Loggerhead Turtle [1763]	Endangered	Foraging, feeding or related behaviour known to occur within area
Chelonia mydas Green Turtle [1765]	Vulnerable	Foraging, feeding or related behaviour known to occur within area
Dermochelys coriacea Leatherback Turtle, Leathery Turtle, Luth [1768]	Endangered	Breeding likely to occur within area
Natator depressus Flatback Turtle [59257]	Vulnerable	Foraging, feeding or related behaviour known to occur within area
Sharks		
Carcharias taurus (west coast population) Grey Nurse Shark (west coast population) [68752]	Vulnerable	Species or species habitat known to occur within area
Carcharodon carcharias White Shark, Great White Shark [64470]	Vulnerable	Species or species habitat known to occur within area
Rhincodon typus Whale Shark [66680]	Vulnerable	Species or species habitat may occur within area

Listed Migratory Species

[[Resource Information](#)]

* Species is listed under a different scientific name on the EPBC Act - Threatened Species list.

Name	Threatened	Type of Presence
Migratory Marine Birds		
Apus pacificus Fork-tailed Swift [678]		Species or species habitat likely to occur within area
Ardenna carneipes Flesh-footed Shearwater, Fleshy-footed Shearwater [82404]		Species or species habitat likely to occur within area
Diomedea amsterdamensis Amsterdam Albatross [64405]	Endangered	Species or species habitat may occur within area
Diomedea dabbenena Tristan Albatross [66471]	Endangered	Species or species habitat may occur within area
Diomedea epomophora Southern Royal Albatross [89221]	Vulnerable	Foraging, feeding or related behaviour likely to occur within area
Diomedea exulans Wandering Albatross [89223]	Vulnerable	Foraging, feeding or related behaviour likely to occur within area
Diomedea sanfordi Northern Royal Albatross [64456]	Endangered	Foraging, feeding or related behaviour likely to occur within area
Hydroprogne caspia Caspian Tern [808]		Foraging, feeding or related behaviour known to occur within area
Macronectes giganteus Southern Giant-Petrel, Southern Giant Petrel [1060]	Endangered	Species or species habitat may occur within area
Macronectes halli Northern Giant Petrel [1061]	Vulnerable	Species or species habitat may occur within area
Onychoprion anaethetus Bridled Tern [82845]		Foraging, feeding or related behaviour likely to occur within area
Phoebastria fusca Sooty Albatross [1075]	Vulnerable	Species or species habitat may occur within area
Thalassarche cauta Tasmanian Shy Albatross [89224]	Vulnerable*	Foraging, feeding or related behaviour likely to occur within area
Thalassarche impavida Campbell Albatross, Campbell Black-browed Albatross [64459]	Vulnerable	Species or species habitat may occur within area
Thalassarche melanophris Black-browed Albatross [66472]	Vulnerable	Species or species habitat may occur within area
Thalassarche steadi White-capped Albatross [64462]	Vulnerable*	Foraging, feeding or related behaviour likely to occur within area
Migratory Marine Species		
Balaena glacialis australis Southern Right Whale [75529]	Endangered*	Breeding known to occur within area

Name	Threatened	Type of Presence
Balaenoptera edeni Bryde's Whale [35]		Species or species habitat may occur within area
Balaenoptera musculus Blue Whale [36]	Endangered	Species or species habitat likely to occur within area
Caperea marginata Pygmy Right Whale [39]		Species or species habitat may occur within area
Carcharodon carcharias White Shark, Great White Shark [64470]	Vulnerable	Species or species habitat known to occur within area
Caretta caretta Loggerhead Turtle [1763]	Endangered	Foraging, feeding or related behaviour known to occur within area
Chelonia mydas Green Turtle [1765]	Vulnerable	Foraging, feeding or related behaviour known to occur within area
Dermochelys coriacea Leatherback Turtle, Leathery Turtle, Luth [1768]	Endangered	Breeding likely to occur within area
Lagenorhynchus obscurus Dusky Dolphin [43]		Species or species habitat may occur within area
Manta alfredi Reef Manta Ray, Coastal Manta Ray, Inshore Manta Ray, Prince Alfred's Ray, Resident Manta Ray [84994]		Species or species habitat may occur within area
Manta birostris Giant Manta Ray, Chevron Manta Ray, Pacific Manta Ray, Pelagic Manta Ray, Oceanic Manta Ray [84995]		Species or species habitat may occur within area
Megaptera novaeangliae Humpback Whale [38]	Vulnerable	Congregation or aggregation known to occur within area
Natator depressus Flatback Turtle [59257]	Vulnerable	Foraging, feeding or related behaviour known to occur within area
Orcinus orca Killer Whale, Orca [46]		Species or species habitat may occur within area
Rhincodon typus Whale Shark [66680]	Vulnerable	Species or species habitat may occur within area
Migratory Terrestrial Species		
Motacilla cinerea Grey Wagtail [642]		Species or species habitat may occur within area
Migratory Wetlands Species		
Actitis hypoleucos Common Sandpiper [59309]		Species or species habitat known to occur within area
Calidris acuminata Sharp-tailed Sandpiper [874]		Species or species habitat known to occur within area
Calidris canutus Red Knot, Knot [855]	Endangered	Species or species habitat known to occur within area

Name	Threatened	Type of Presence
Calidris ferruginea Curlew Sandpiper [856]	Critically Endangered	Species or species habitat known to occur within area
Calidris melanotos Pectoral Sandpiper [858]		Species or species habitat likely to occur within area
Calidris ruficollis Red-necked Stint [860]		Species or species habitat known to occur within area
Charadrius bicinctus Double-banded Plover [895]		Species or species habitat known to occur within area
Limosa lapponica Bar-tailed Godwit [844]		Species or species habitat known to occur within area
Numenius madagascariensis Eastern Curlew, Far Eastern Curlew [847]	Critically Endangered	Species or species habitat likely to occur within area
Pandion haliaetus Osprey [952]		Breeding known to occur within area
Tringa glareola Wood Sandpiper [829]		Species or species habitat known to occur within area
Tringa nebularia Common Greenshank, Greenshank [832]		Species or species habitat known to occur within area
Tringa stagnatilis Marsh Sandpiper, Little Greenshank [833]		Species or species habitat known to occur within area

Other Matters Protected by the EPBC Act

Commonwealth Land [\[Resource Information \]](#)

The Commonwealth area listed below may indicate the presence of Commonwealth land in this vicinity. Due to the unreliability of the data source, all proposals should be checked as to whether it impacts on a Commonwealth area, before making a definitive decision. Contact the State or Territory government land department for further information.

Name
Commonwealth Land -

Listed Marine Species [\[Resource Information \]](#)

* Species is listed under a different scientific name on the EPBC Act - Threatened Species list.

Name	Threatened	Type of Presence
Birds		
Actitis hypoleucos Common Sandpiper [59309]		Species or species habitat known to occur within area
Anous tenuirostris melanops Australian Lesser Noddy [26000]	Vulnerable	Species or species habitat may occur within area
Apus pacificus Fork-tailed Swift [678]		Species or species habitat likely to occur within area
Ardea alba Great Egret, White Egret [59541]		Breeding known to occur within area

Name	Threatened	Type of Presence
Ardea ibis Cattle Egret [59542]		Species or species habitat may occur within area
Calidris acuminata Sharp-tailed Sandpiper [874]		Species or species habitat known to occur within area
Calidris canutus Red Knot, Knot [855]	Endangered	Species or species habitat known to occur within area
Calidris ferruginea Curlew Sandpiper [856]	Critically Endangered	Species or species habitat known to occur within area
Calidris melanotos Pectoral Sandpiper [858]		Species or species habitat likely to occur within area
Calidris ruficollis Red-necked Stint [860]		Species or species habitat known to occur within area
Charadrius bicinctus Double-banded Plover [895]		Species or species habitat known to occur within area
Charadrius ruficapillus Red-capped Plover [881]		Species or species habitat known to occur within area
Diomedea amsterdamensis Amsterdam Albatross [64405]	Endangered	Species or species habitat may occur within area
Diomedea dabbenena Tristan Albatross [66471]	Endangered	Species or species habitat may occur within area
Diomedea epomophora Southern Royal Albatross [89221]	Vulnerable	Foraging, feeding or related behaviour likely to occur within area
Diomedea exulans Wandering Albatross [89223]	Vulnerable	Foraging, feeding or related behaviour likely to occur within area
Diomedea sanfordi Northern Royal Albatross [64456]	Endangered	Foraging, feeding or related behaviour likely to occur within area
Haliaeetus leucogaster White-bellied Sea-Eagle [943]		Species or species habitat known to occur within area
Himantopus himantopus Pied Stilt, Black-winged Stilt [870]		Species or species habitat known to occur within area
Limosa lapponica Bar-tailed Godwit [844]		Species or species habitat known to occur within area
Macronectes giganteus Southern Giant-Petrel, Southern Giant Petrel [1060]	Endangered	Species or species habitat may occur within area
Macronectes halli Northern Giant Petrel [1061]	Vulnerable	Species or species habitat may occur within area

Name	Threatened	Type of Presence
Merops ornatus Rainbow Bee-eater [670]		Species or species habitat may occur within area
Motacilla cinerea Grey Wagtail [642]		Species or species habitat may occur within area
Numenius madagascariensis Eastern Curlew, Far Eastern Curlew [847]	Critically Endangered	Species or species habitat likely to occur within area
Pachyptila turtur Fairy Prion [1066]		Species or species habitat known to occur within area
Pandion haliaetus Osprey [952]		Breeding known to occur within area
Phoebastria fusca Sooty Albatross [1075]	Vulnerable	Species or species habitat may occur within area
Puffinus assimilis Little Shearwater [59363]		Foraging, feeding or related behaviour known to occur within area
Puffinus carneipes Flesh-footed Shearwater, Fleshy-footed Shearwater [1043]		Species or species habitat likely to occur within area
Recurvirostra novaehollandiae Red-necked Avocet [871]		Species or species habitat known to occur within area
Sterna anaethetus Bridled Tern [814]		Foraging, feeding or related behaviour likely to occur within area
Sterna caspia Caspian Tern [59467]		Foraging, feeding or related behaviour known to occur within area
Thalassarche cauta Tasmanian Shy Albatross [89224]	Vulnerable*	Foraging, feeding or related behaviour likely to occur within area
Thalassarche impavida Campbell Albatross, Campbell Black-browed Albatross [64459]	Vulnerable	Species or species habitat may occur within area
Thalassarche melanophris Black-browed Albatross [66472]	Vulnerable	Species or species habitat may occur within area
Thalassarche steadi White-capped Albatross [64462]	Vulnerable*	Foraging, feeding or related behaviour likely to occur within area
Thinornis rubricollis Hooded Plover [59510]		Species or species habitat likely to occur within area
Tringa glareola Wood Sandpiper [829]		Species or species habitat known to occur within area
Tringa nebularia Common Greenshank, Greenshank [832]		Species or species habitat known to occur within area
Tringa stagnatilis Marsh Sandpiper, Little Greenshank [833]		Species or species

Name	Threatened	Type of Presence
Fish		
Acentronura australe Southern Pygmy Pipehorse [66185]		habitat known to occur within area
Campichthys galei Gale's Pipefish [66191]		Species or species habitat may occur within area
Heraldia nocturna Upside-down Pipefish, Eastern Upside-down Pipefish, Eastern Upside-down Pipefish [66227]		Species or species habitat may occur within area
Hippocampus angustus Western Spiny Seahorse, Narrow-bellied Seahorse [66234]		Species or species habitat may occur within area
Hippocampus breviceps Short-head Seahorse, Short-snouted Seahorse [66235]		Species or species habitat may occur within area
Hippocampus subelongatus West Australian Seahorse [66722]		Species or species habitat may occur within area
Histiogamphelus cristatus Rhino Pipefish, Macleay's Crested Pipefish, Ring-back Pipefish [66243]		Species or species habitat may occur within area
Lissocampus caudalis Australian Smooth Pipefish, Smooth Pipefish [66249]		Species or species habitat may occur within area
Lissocampus fatiloquus Prophet's Pipefish [66250]		Species or species habitat may occur within area
Lissocampus runa Javelin Pipefish [66251]		Species or species habitat may occur within area
Maroubra perserrata Sawtooth Pipefish [66252]		Species or species habitat may occur within area
Mitotichthys meraculus Western Crested Pipefish [66259]		Species or species habitat may occur within area
Nannocampus subosseus Bonyhead Pipefish, Bony-headed Pipefish [66264]		Species or species habitat may occur within area
Phycodurus eques Leafy Seadragon [66267]		Species or species habitat may occur within area
Phyllopteryx taeniolatus Common Seadragon, Weedy Seadragon [66268]		Species or species habitat may occur within area
Pugnaso curtirostris Pugnose Pipefish, Pug-nosed Pipefish [66269]		Species or species habitat may occur within area
Solegnathus lettiensis Gunther's Pipehorse, Indonesian Pipefish [66273]		Species or species habitat may occur within area
Stigmatopora argus Spotted Pipefish, Gulf Pipefish, Peacock Pipefish		Species or species

Name	Threatened	Type of Presence
[66276]		habitat may occur within area
Stigmatopora nigra Widebody Pipefish, Wide-bodied Pipefish, Black Pipefish [66277]		Species or species habitat may occur within area
Urocampus carinirostris Hairy Pipefish [66282]		Species or species habitat may occur within area
Vanacampus margaritifer Mother-of-pearl Pipefish [66283]		Species or species habitat may occur within area
Vanacampus phillipi Port Phillip Pipefish [66284]		Species or species habitat may occur within area
Vanacampus poecilolaemus Longsnout Pipefish, Australian Long-snout Pipefish, Long-snouted Pipefish [66285]		Species or species habitat may occur within area
Mammals		
Arctocephalus forsteri Long-nosed Fur-seal, New Zealand Fur-seal [20]		Species or species habitat may occur within area
Neophoca cinerea Australian Sea-lion, Australian Sea Lion [22]	Vulnerable	Species or species habitat may occur within area
Reptiles		
Caretta caretta Loggerhead Turtle [1763]	Endangered	Foraging, feeding or related behaviour known to occur within area
Chelonia mydas Green Turtle [1765]	Vulnerable	Foraging, feeding or related behaviour known to occur within area
Dermochelys coriacea Leatherback Turtle, Leathery Turtle, Luth [1768]	Endangered	Breeding likely to occur within area
Natator depressus Flatback Turtle [59257]	Vulnerable	Foraging, feeding or related behaviour known to occur within area
Whales and other Cetaceans		[Resource Information]
Name	Status	Type of Presence
Mammals		
Balaenoptera acutorostrata Minke Whale [33]		Species or species habitat may occur within area
Balaenoptera edeni Bryde's Whale [35]		Species or species habitat may occur within area
Balaenoptera musculus Blue Whale [36]	Endangered	Species or species habitat likely to occur within area
Caperea marginata Pygmy Right Whale [39]		Species or species habitat may occur within area
Delphinus delphis Common Dophin, Short-beaked Common Dolphin [60]		Species or species habitat may occur within area

Name	Status	Type of Presence
Eubalaena australis Southern Right Whale [40]	Endangered	Breeding known to occur within area
Grampus griseus Risso's Dolphin, Grampus [64]		Species or species habitat may occur within area
Lagenorhynchus obscurus Dusky Dolphin [43]		Species or species habitat may occur within area
Megaptera novaeangliae Humpback Whale [38]	Vulnerable	Congregation or aggregation known to occur within area
Orcinus orca Killer Whale, Orca [46]		Species or species habitat may occur within area
Stenella attenuata Spotted Dolphin, Pantropical Spotted Dolphin [51]		Species or species habitat may occur within area
Tursiops aduncus Indian Ocean Bottlenose Dolphin, Spotted Bottlenose Dolphin [68418]		Species or species habitat likely to occur within area
Tursiops truncatus s. str. Bottlenose Dolphin [68417]		Species or species habitat may occur within area

Extra Information

State and Territory Reserves	[Resource Information]
Name	State
Capel	WA
Ruabon Townsite	WA
Sabina	WA
Tuart Forest	WA
Unnamed WA41568	WA
Unnamed WA44838	WA
Unnamed WA50190	WA
Unnamed WA50270	WA

Invasive Species [Resource Information]

Weeds reported here are the 20 species of national significance (WoNS), along with other introduced plants that are considered by the States and Territories to pose a particularly significant threat to biodiversity. The following feral animals are reported: Goat, Red Fox, Cat, Rabbit, Pig, Water Buffalo and Cane Toad. Maps from Landscape Health Project, National Land and Water Resources Audit, 2001.

Name	Status	Type of Presence
Birds		
Anas platyrhynchos Mallard [974]		Species or species habitat likely to occur within area
Columba livia Rock Pigeon, Rock Dove, Domestic Pigeon [803]		Species or species habitat likely to occur within area

Name	Status	Type of Presence
Streptopelia senegalensis Laughing Turtle-dove, Laughing Dove [781]		Species or species habitat likely to occur within area
Sturnus vulgaris Common Starling [389]		Species or species habitat likely to occur within area
Mammals		
Bos taurus Domestic Cattle [16]		Species or species habitat likely to occur within area
Canis lupus familiaris Domestic Dog [82654]		Species or species habitat likely to occur within area
Felis catus Cat, House Cat, Domestic Cat [19]		Species or species habitat likely to occur within area
Feral deer Feral deer species in Australia [85733]		Species or species habitat likely to occur within area
Mus musculus House Mouse [120]		Species or species habitat likely to occur within area
Oryctolagus cuniculus Rabbit, European Rabbit [128]		Species or species habitat likely to occur within area
Rattus rattus Black Rat, Ship Rat [84]		Species or species habitat likely to occur within area
Sus scrofa Pig [6]		Species or species habitat likely to occur within area
Vulpes vulpes Red Fox, Fox [18]		Species or species habitat likely to occur within area
Plants		
Asparagus asparagoides Bridal Creeper, Bridal Veil Creeper, Smilax, Florist's Smilax, Smilax Asparagus [22473]		Species or species habitat likely to occur within area
Brachiaria mutica Para Grass [5879]		Species or species habitat may occur within area
Cenchrus ciliaris Buffel-grass, Black Buffel-grass [20213]		Species or species habitat may occur within area
Chrysanthemoides monilifera Bitou Bush, Boneseed [18983]		Species or species habitat may occur within area
Chrysanthemoides monilifera subsp. monilifera Boneseed [16905]		Species or species habitat likely to occur within area
Genista sp. X Genista monspessulana Broom [67538]		Species or species habitat may occur within area
Lycium ferocissimum African Boxthorn, Boxthorn [19235]		Species or species habitat likely to occur

Name	Status	Type of Presence within area
Olea europaea Olive, Common Olive [9160]		Species or species habitat may occur within area
Pinus radiata Radiata Pine Monterey Pine, Insignis Pine, Wilding Pine [20780]		Species or species habitat may occur within area
Rubus fruticosus aggregate Blackberry, European Blackberry [68406]		Species or species habitat likely to occur within area
Salix spp. except S.babylonica, S.x calodendron & S.x reichardtii Willows except Weeping Willow, Pussy Willow and Sterile Pussy Willow [68497]		Species or species habitat likely to occur within area
Tamarix aphylla Athel Pine, Athel Tree, Tamarisk, Athel Tamarisk, Athel Tamarix, Desert Tamarisk, Flowering Cypress, Salt Cedar [16018]		Species or species habitat likely to occur within area

Nationally Important Wetlands [Resource Information]

Name	State
McCarleys Swamp (Ludlow Swamp)	WA
Vasse-Wonnerup Wetland System	WA

Caveat

The information presented in this report has been provided by a range of data sources as acknowledged at the end of the report.

This report is designed to assist in identifying the locations of places which may be relevant in determining obligations under the Environment Protection and Biodiversity Conservation Act 1999. It holds mapped locations of World and National Heritage properties, Wetlands of International and National Importance, Commonwealth and State/Territory reserves, listed threatened, migratory and marine species and listed threatened ecological communities. Mapping of Commonwealth land is not complete at this stage. Maps have been collated from a range of sources at various resolutions.

Not all species listed under the EPBC Act have been mapped (see below) and therefore a report is a general guide only. Where available data supports mapping, the type of presence that can be determined from the data is indicated in general terms. People using this information in making a referral may need to consider the qualifications below and may need to seek and consider other information sources.

For threatened ecological communities where the distribution is well known, maps are derived from recovery plans, State vegetation maps, remote sensing imagery and other sources. Where threatened ecological community distributions are less well known, existing vegetation maps and point location data are used to produce indicative distribution maps.

Threatened, migratory and marine species distributions have been derived through a variety of methods. Where distributions are well known and if time permits, maps are derived using either thematic spatial data (i.e. vegetation, soils, geology, elevation, aspect, terrain, etc) together with point locations and described habitat; or environmental modelling (MAXENT or BIOCLIM habitat modelling) using point locations and environmental data layers.

Where very little information is available for species or large number of maps are required in a short time-frame, maps are derived either from 0.04 or 0.02 decimal degree cells; by an automated process using polygon capture techniques (static two kilometre grid cells, alpha-hull and convex hull); or captured manually or by using topographic features (national park boundaries, islands, etc). In the early stages of the distribution mapping process (1999-early 2000s) distributions were defined by degree blocks, 100K or 250K map sheets to rapidly create distribution maps. More reliable distribution mapping methods are used to update these distributions as time permits.

Only selected species covered by the following provisions of the EPBC Act have been mapped:

- migratory and
- marine

The following species and ecological communities have not been mapped and do not appear in reports produced from this database:

- threatened species listed as extinct or considered as vagrants
- some species and ecological communities that have only recently been listed
- some terrestrial species that overfly the Commonwealth marine area
- migratory species that are very widespread, vagrant, or only occur in small numbers

The following groups have been mapped, but may not cover the complete distribution of the species:

- non-threatened seabirds which have only been mapped for recorded breeding sites
- seals which have only been mapped for breeding sites near the Australian continent

Such breeding sites may be important for the protection of the Commonwealth Marine environment.

Coordinates

-33.65442 115.410014,-33.654992 115.42306,-33.644989 115.442629,-33.630697 115.462199,-33.616117 115.481425,-33.61383 115.493784,-33.60611 115.507174,-33.590668 115.52228,-33.583518 115.525027,-33.577225 115.525713

Acknowledgements

This database has been compiled from a range of data sources. The department acknowledges the following custodians who have contributed valuable data and advice:

- [-Office of Environment and Heritage, New South Wales](#)
- [-Department of Environment and Primary Industries, Victoria](#)
- [-Department of Primary Industries, Parks, Water and Environment, Tasmania](#)
- [-Department of Environment, Water and Natural Resources, South Australia](#)
- [-Department of Land and Resource Management, Northern Territory](#)
- [-Department of Environmental and Heritage Protection, Queensland](#)
- [-Department of Parks and Wildlife, Western Australia](#)
- [-Environment and Planning Directorate, ACT](#)
- [-Birdlife Australia](#)
- [-Australian Bird and Bat Banding Scheme](#)
- [-Australian National Wildlife Collection](#)
- [-Natural history museums of Australia](#)
- [-Museum Victoria](#)
- [-Australian Museum](#)
- [-South Australian Museum](#)
- [-Queensland Museum](#)
- [-Online Zoological Collections of Australian Museums](#)
- [-Queensland Herbarium](#)
- [-National Herbarium of NSW](#)
- [-Royal Botanic Gardens and National Herbarium of Victoria](#)
- [-Tasmanian Herbarium](#)
- [-State Herbarium of South Australia](#)
- [-Northern Territory Herbarium](#)
- [-Western Australian Herbarium](#)
- [-Australian National Herbarium, Canberra](#)
- [-University of New England](#)
- [-Ocean Biogeographic Information System](#)
- [-Australian Government, Department of Defence Forestry Corporation, NSW](#)
- [-Geoscience Australia](#)
- [-CSIRO](#)
- [-Australian Tropical Herbarium, Cairns](#)
- [-eBird Australia](#)
- [-Australian Government – Australian Antarctic Data Centre](#)
- [-Museum and Art Gallery of the Northern Territory](#)
- [-Australian Government National Environmental Science Program](#)
- [-Australian Institute of Marine Science](#)
- [-Reef Life Survey Australia](#)
- [-American Museum of Natural History](#)
- [-Queen Victoria Museum and Art Gallery, Inveresk, Tasmania](#)
- [-Tasmanian Museum and Art Gallery, Hobart, Tasmania](#)
- [-Other groups and individuals](#)

The Department is extremely grateful to the many organisations and individuals who provided expert advice and information on numerous draft distributions.

Please feel free to provide feedback via the [Contact Us](#) page.

Bussell Hwy NatureMap Cons Sig spp_5km_240818

Created By Guest user on 24/08/2018

Kingdom Plantae

Conservation Status Conservation Taxon (T, X, IA, S, P1-P5)

Current Names Only Yes

Core Datasets Only Yes

Method 'By Line'

Vertices 33° 35' 04" S, 115° 31' 21" E 33° 36' 03" S, 115° 30' 50" E 33° 36' 47" S, 115° 29' 37" E 33° 36' 53" S, 115° 28' 53" E 33° 37' 28" S, 115° 28' 10" E 33° 38' 34" S, 115° 26' 39" E 33° 38' 52" S, 115° 25' 52" E 33° 39' 23" S, 115° 25' 02" E 33° 39' 18" S, 115° 24' 36" E

Name ID	Species Name	Naturalised	Conservation Code	¹ Endemic To Query Area
1.	3237 <i>Acacia benthamii</i>		P2	
2.	3339 <i>Acacia flagelliformis</i>		P4	
3.	3537 <i>Acacia semitrullata</i>		P4	
4.	43201 <i>Adelphacme minima</i>		P3	
5.	4586 <i>Amperea micrantha</i>		P2	
6.	18102 <i>Andersonia ferricola</i>		P1	
7.	7829 <i>Angianthus drummondii</i>		P3	
8.	141 <i>Aponogeton hexatepalus</i> (Stalked Water Ribbons)		P4	
9.	17107 <i>Banksia meisneri</i> subsp. <i>ascendens</i> (Scott River Banksia)		P4	
10.	32204 <i>Banksia nivea</i> subsp. <i>uliginosa</i>		T	
11.	32046 <i>Banksia squarrosa</i> subsp. <i>argillacea</i>		T	
12.	20026 <i>Blennospora doliiformis</i>		P3	
13.	14535 <i>Bolboschoenus medianus</i>		P1	Y
14.	16313 <i>Boronia anceps</i>		P3	
15.	17804 <i>Boronia tetragona</i>		P3	
16.	13615 <i>Caladenia busselliana</i>		T	
17.	1596 <i>Caladenia huegellii</i> (Grand Spider Orchid)		T	
18.	13862 <i>Caladenia speciosa</i>		P4	
19.	1213 <i>Calectasia cyanea</i> (Blue Tinsel Lily)		T	
20.	35796 <i>Calothamnus quadrifidus</i> subsp. <i>teretifolius</i>		P4	
21.	3006 <i>Cardamine paucijuga</i>		P2	
22.	19338 <i>Chamaescilla gibsonii</i>		P3	
23.	43980 <i>Chamelaucium</i> sp. <i>S coastal plain</i> (R.D.Royce 4872)		T	
24.	35657 <i>Chamelaucium</i> sp. <i>Yoongarillup</i> (G.J. Keighery 3635)		P4	
25.	17686 <i>Chordifex gracilior</i>		P3	
26.	34765 <i>Darwinia whicherensis</i>		T	
27.	10796 <i>Diuris drummondii</i> (Tall Donkey Orchid)		T	
28.	1639 <i>Drakaea elastica</i> (Glossy-leaved Hammer Orchid)		T	
29.	41803 <i>Eryngium</i> sp. <i>Ferox</i> (G.J. Keighery 16034)		P3	
30.	41810 <i>Eryngium</i> sp. <i>Subdecumbens</i> (G.J. Keighery 5390)		P3	
31.	13512 <i>Eucalyptus rudis</i> subsp. <i>cratyantha</i>		P4	
32.	1945 <i>Franklandia triaristata</i> (Lanoline Bush)		P4	
33.	14011 <i>Grevillea brachystylis</i> subsp. <i>brachystylis</i>		P3	
34.	14526 <i>Grevillea elongata</i>		T	
35.	2190 <i>Hakea oldfieldii</i>		P3	
36.	16522 <i>Isopogon formosus</i> subsp. <i>dasylepsis</i>		P3	
37.	20462 <i>Jacksonia gracillima</i>		P3	
38.	5038 <i>Lasiopetalum membranaceum</i>		P3	
39.	1302 <i>Laxmannia jamesii</i> (James' Paperlily)		P4	
40.	29492 <i>Leucopogon</i> sp. <i>Busselton</i> (D. Cooper 243)		P2	
41.	13779 <i>Loxocarya magna</i>		P3	
42.	33638 <i>Meionectes tenuifolia</i>		P3	
43.	33742 <i>Microtis quadrata</i>		P4	
44.	2874 <i>Montia australasica</i>		P2	
45.	6193 <i>Myriophyllum echinatum</i>		P3	
46.	36200 <i>Ornduffia submersa</i>		P4	
47.	974 <i>Schoenus benthamii</i>		P3	

Name ID	Species Name	Naturalised	Conservation Code	¹ Endemic To Query Area
48.	999 <i>Schoenus loliaceus</i>		P2	
49.	1003 <i>Schoenus natans</i> (Floating Bog-rush)		P4	
50.	1008 <i>Schoenus pennisetis</i>		P3	
51.	20666 <i>Stachystemon</i> sp. Keysbrook (R. Archer 17/11/99)		P1	
52.	7756 <i>Stylidium longitubum</i> (Jumping Jacks)		P4	
53.	25800 <i>Stylidium paludicola</i>		P3	
54.	7803 <i>Stylidium striatum</i> (Fan-leaved Triggerplant)		P4	
55.	16769 <i>Synaphea hians</i>		P3	
56.	16862 <i>Synaphea petiolaris</i> subsp. <i>simplex</i>		P3	
57.	1033 <i>Tetraria australiensis</i>		T	
58.	4538 <i>Tetratheca parvifolia</i>		P3	
59.	1717 <i>Thelymitra variegata</i> (Queen of Sheba)		P2	
60.	1334 <i>Thysanotus glaucus</i>		P4	
61.	44444 <i>Tripterococcus</i> sp. <i>Brachylobus</i> (A.S. George 14234)		P4	
62.	12392 <i>Verticordia attenuata</i>		P3	
63.	12412 <i>Verticordia densiflora</i> var. <i>pedunculata</i>		T	
64.	14714 <i>Verticordia lindleyi</i> subsp. <i>lindleyi</i>		P4	
65.	12448 <i>Verticordia plumosa</i> var. <i>ananeotes</i>		T	
66.	12453 <i>Verticordia plumosa</i> var. <i>vassensis</i>		T	

Conservation Codes

T - Rare or likely to become extinct
X - Presumed extinct
IA - Protected under international agreement
S - Other specially protected fauna
1 - Priority 1
2 - Priority 2
3 - Priority 3
4 - Priority 4
5 - Priority 5

¹ For NatureMap's purposes, species flagged as endemic are those whose records are wholly contained within the search area. Note that only those records complying with the search criterion are included in the calculation. For example, if you limit records to those from a specific datasource, only records from that datasource are used to determine if a species is restricted to the query area.

Appendix 4a. Protected Matters Search Tool report_2020.



EPBC Act Protected Matters Report

This report provides general guidance on matters of national environmental significance and other matters protected by the EPBC Act in the area you have selected.

Information on the coverage of this report and qualifications on data supporting this report are contained in the caveat at the end of the report.

Information is available about [Environment Assessments](#) and the EPBC Act including significance guidelines, forms and application process details.

Report created: 19/12/20 18:16:36

[Summary](#)

[Details](#)

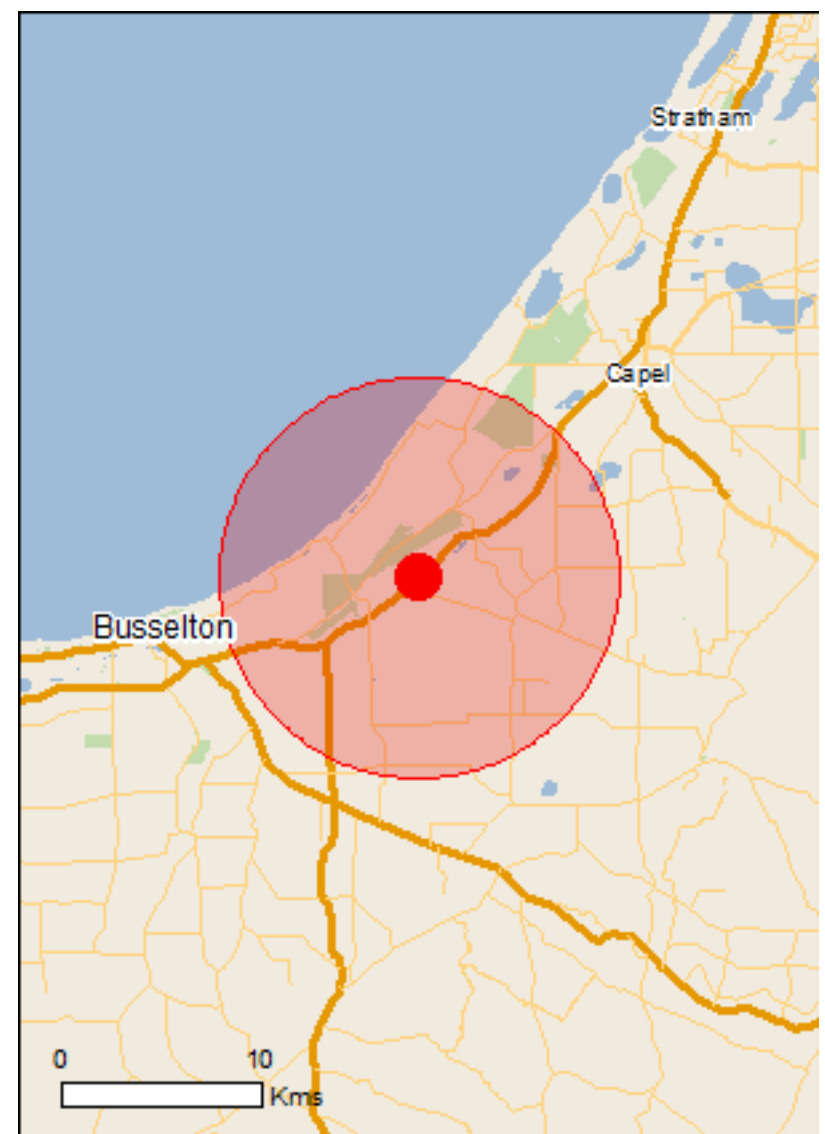
[Matters of NES](#)

[Other Matters Protected by the EPBC Act](#)

[Extra Information](#)

[Caveat](#)

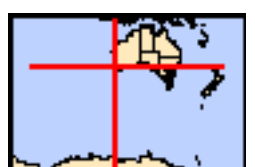
[Acknowledgements](#)



This map may contain data which are
©Commonwealth of Australia
(Geoscience Australia), ©PSMA 2015

[Coordinates](#)

[Buffer: 10.0Km](#)



Summary

Matters of National Environmental Significance

This part of the report summarises the matters of national environmental significance that may occur in, or may relate to, the area you nominated. Further information is available in the detail part of the report, which can be accessed by scrolling or following the links below. If you are proposing to undertake an activity that may have a significant impact on one or more matters of national environmental significance then you should consider the [Administrative Guidelines on Significance](#).

World Heritage Properties:	None
National Heritage Places:	None
Wetlands of International Importance:	1
Great Barrier Reef Marine Park:	None
Commonwealth Marine Area:	None
Listed Threatened Ecological Communities:	5
Listed Threatened Species:	67
Listed Migratory Species:	47

Other Matters Protected by the EPBC Act

This part of the report summarises other matters protected under the Act that may relate to the area you nominated. Approval may be required for a proposed activity that significantly affects the environment on Commonwealth land, when the action is outside the Commonwealth land, or the environment anywhere when the action is taken on Commonwealth land. Approval may also be required for the Commonwealth or Commonwealth agencies proposing to take an action that is likely to have a significant impact on the environment anywhere.

The EPBC Act protects the environment on Commonwealth land, the environment from the actions taken on Commonwealth land, and the environment from actions taken by Commonwealth agencies. As heritage values of a place are part of the 'environment', these aspects of the EPBC Act protect the Commonwealth Heritage values of a Commonwealth Heritage place. Information on the new heritage laws can be found at <http://www.environment.gov.au/heritage>

A [permit](#) may be required for activities in or on a Commonwealth area that may affect a member of a listed threatened species or ecological community, a member of a listed migratory species, whales and other cetaceans, or a member of a listed marine species.

Commonwealth Land:	1
Commonwealth Heritage Places:	None
Listed Marine Species:	74
Whales and Other Cetaceans:	13
Critical Habitats:	None
Commonwealth Reserves Terrestrial:	None
Australian Marine Parks:	None

Extra Information

This part of the report provides information that may also be relevant to the area you have nominated.

State and Territory Reserves:	9
Regional Forest Agreements:	None
Invasive Species:	25
Nationally Important Wetlands:	2
Key Ecological Features (Marine)	None

Details

Matters of National Environmental Significance

Wetlands of International Importance (Ramsar)

[\[Resource Information \]](#)

Name	Proximity
Vasse-wonnerup system	Within Ramsar site

Listed Threatened Ecological Communities

[\[Resource Information \]](#)

For threatened ecological communities where the distribution is well known, maps are derived from recovery plans, State vegetation maps, remote sensing imagery and other sources. Where threatened ecological community distributions are less well known, existing vegetation maps and point location data are used to produce indicative distribution maps.

Name	Status	Type of Presence
Banksia Woodlands of the Swan Coastal Plain ecological community	Endangered	Community likely to occur within area
Clay Pans of the Swan Coastal Plain	Critically Endangered	Community likely to occur within area
Shrublands on southern Swan Coastal Plain ironstones	Endangered	Community likely to occur within area
Subtropical and Temperate Coastal Saltmarsh	Vulnerable	Community likely to occur within area
Tuart (<i>Eucalyptus gomphocephala</i>) Woodlands and Forests of the Swan Coastal Plain ecological community	Critically Endangered	Community likely to occur within area

Listed Threatened Species

[\[Resource Information \]](#)

Name	Status	Type of Presence
Birds		
Anous tenuirostris melanops Australian Lesser Noddy [26000]	Vulnerable	Species or species habitat may occur within area
Botaurus poiciloptilus Australasian Bittern [1001]	Endangered	Species or species habitat likely to occur within area
Calidris canutus Red Knot, Knot [855]	Endangered	Species or species habitat known to occur within area
Calidris ferruginea Curlew Sandpiper [856]	Critically Endangered	Species or species habitat known to occur within area
Calyptorhynchus banksii naso Forest Red-tailed Black-Cockatoo, Karrak [67034]	Vulnerable	Species or species habitat known to occur within area
Calyptorhynchus baudinii Baudin's Cockatoo, Long-billed Black-Cockatoo [769]	Endangered	Breeding known to occur within area
Calyptorhynchus latirostris Carnaby's Cockatoo, Short-billed Black-Cockatoo [59523]	Endangered	Species or species habitat known to occur within area
Diomedea amsterdamensis Amsterdam Albatross [64405]	Endangered	Species or species habitat may occur within area

Name	Status	Type of Presence
Diomedea dabbenena Tristan Albatross [66471]	Endangered	Species or species habitat may occur within area
Diomedea epomophora Southern Royal Albatross [89221]	Vulnerable	Foraging, feeding or related behaviour likely to occur within area
Diomedea exulans Wandering Albatross [89223]	Vulnerable	Foraging, feeding or related behaviour likely to occur within area
Diomedea sanfordi Northern Royal Albatross [64456]	Endangered	Foraging, feeding or related behaviour likely to occur within area
Falco hypoleucos Grey Falcon [929]	Vulnerable	Species or species habitat may occur within area
Halobaena caerulea Blue Petrel [1059]	Vulnerable	Species or species habitat may occur within area
Limosa lapponica menzbieri Northern Siberian Bar-tailed Godwit, Bar-tailed Godwit (menzbieri) [86432]	Critically Endangered	Species or species habitat likely to occur within area
Macronectes giganteus Southern Giant-Petrel, Southern Giant Petrel [1060]	Endangered	Species or species habitat may occur within area
Macronectes halli Northern Giant Petrel [1061]	Vulnerable	Species or species habitat may occur within area
Numenius madagascariensis Eastern Curlew, Far Eastern Curlew [847]	Critically Endangered	Species or species habitat likely to occur within area
Pachyptila turtur subantarctica Fairy Prion (southern) [64445]	Vulnerable	Species or species habitat known to occur within area
Pezoporus occidentalis Night Parrot [59350]	Endangered	Extinct within area
Phoebetria fusca Sooty Albatross [1075]	Vulnerable	Species or species habitat may occur within area
Pterodroma mollis Soft-plumaged Petrel [1036]	Vulnerable	Species or species habitat may occur within area
Sternula nereis nereis Australian Fairy Tern [82950]	Vulnerable	Breeding likely to occur within area
Thalassarche carteri Indian Yellow-nosed Albatross [64464]	Vulnerable	Foraging, feeding or related behaviour may occur within area
Thalassarche cauta Shy Albatross [89224]	Endangered	Foraging, feeding or related behaviour likely to occur within area
Thalassarche impavida Campbell Albatross, Campbell Black-browed Albatross [64459]	Vulnerable	Species or species habitat may occur within area
Thalassarche melanophris Black-browed Albatross [66472]	Vulnerable	Species or species habitat may occur within area

Name	Status	Type of Presence
Thalassarche steadi White-capped Albatross [64462]	Vulnerable	Foraging, feeding or related behaviour likely to occur within area
Fish		
Nannatherina balstoni Balston's Pygmy Perch [66698]	Vulnerable	Species or species habitat known to occur within area
Mammals		
Balaenoptera musculus Blue Whale [36]	Endangered	Species or species habitat likely to occur within area
Dasyurus geoffroii Chuditch, Western Quoll [330]	Vulnerable	Species or species habitat likely to occur within area
Eubalaena australis Southern Right Whale [40]	Endangered	Breeding known to occur within area
Megaptera novaeangliae Humpback Whale [38]	Vulnerable	Congregation or aggregation known to occur within area
Neophoca cinerea Australian Sea-lion, Australian Sea Lion [22]	Vulnerable	Species or species habitat may occur within area
Pseudocheirus occidentalis Western Ringtail Possum, Ngwayir, Womp, Woder, Ngoor, Ngoolangit [25911]	Critically Endangered	Breeding known to occur within area
Other		
Westralunio carteri Carter's Freshwater Mussel, Freshwater Mussel [86266]	Vulnerable	Species or species habitat known to occur within area
Plants		
Andersonia gracilis Slender Andersonia [14470]	Endangered	Species or species habitat may occur within area
Banksia nivea subsp. uliginosa Swamp Honeypot [82766]	Endangered	Species or species habitat known to occur within area
Banksia squarrosa subsp. argillacea Whicher Range Dryandra [82769]	Vulnerable	Species or species habitat known to occur within area
Brachyscias verecundus Ironstone Brachyscias [81321]	Critically Endangered	Species or species habitat known to occur within area
Caladenia busselliana Bussell's Spider-orchid [24369]	Endangered	Species or species habitat likely to occur within area
Caladenia huegelii King Spider-orchid, Grand Spider-orchid, Rusty Spider-orchid [7309]	Endangered	Species or species habitat known to occur within area
Caladenia procera Carbunup King Spider Orchid [68679]	Critically Endangered	Species or species habitat may occur within area
Chamelaucium sp. S coastal plain (R.D.Royce 4872) Royce's Waxflower [87814]	Vulnerable	Species or species habitat known to occur within area
Darwinia whicherensis Abba Bell [83193]	Endangered	Translocated population known to occur within

Name	Status	Type of Presence area
Daviesia elongata subsp. elongata Long-leaved Daviesia [64883]	Vulnerable	Species or species habitat may occur within area
Diuris drummondii Tall Donkey Orchid [4365]	Vulnerable	Species or species habitat likely to occur within area
Diuris micrantha Dwarf Bee-orchid [55082]	Vulnerable	Species or species habitat likely to occur within area
Drakaea elastica Glossy-leaved Hammer Orchid, Glossy-leaved Hammer Orchid, Warty Hammer Orchid [16753]	Endangered	Species or species habitat known to occur within area
Drakaea micrantha Dwarf Hammer-orchid [56755]	Vulnerable	Species or species habitat likely to occur within area
Gastrolobium papilio Butterfly-leaved Gastrolobium [78415]	Endangered	Species or species habitat known to occur within area
Grevillea elongata Ironstone Grevillea [64578]	Vulnerable	Species or species habitat likely to occur within area
Grevillea maccutcheonii McCutcheon's Grevillea [64522]	Endangered	Species or species habitat known to occur within area
Lambertia echinata subsp. occidentalis Western Prickly Honeysuckle [64528]	Endangered	Species or species habitat known to occur within area
Petrophile latericola Laterite Petrophile [64532]	Endangered	Species or species habitat known to occur within area
Synaphea sp. Fairbridge Farm (D. Papenfus 696) Selena's Synaphea [82881]	Critically Endangered	Species or species habitat likely to occur within area
Synaphea stenoloba Dwellingup Synaphea [66311]	Endangered	Species or species habitat may occur within area
Tetraria australiensis Southern Tetraria [10137]	Vulnerable	Species or species habitat known to occur within area
Verticordia densiflora var. pedunculata Long-stalked Featherflower [55689]	Endangered	Species or species habitat known to occur within area
Verticordia plumosa var. vassensis Vasse Featherflower [55804]	Endangered	Species or species habitat known to occur within area
Reptiles		
Caretta caretta Loggerhead Turtle [1763]	Endangered	Foraging, feeding or related behaviour known to occur within area
Chelonia mydas Green Turtle [1765]	Vulnerable	Foraging, feeding or related behaviour known to occur within area
Dermochelys coriacea Leatherback Turtle, Leathery Turtle, Luth [1768]	Endangered	Breeding likely to occur within area

Name	Status	Type of Presence
Natator depressus Flatback Turtle [59257]	Vulnerable	Foraging, feeding or related behaviour known to occur within area
Sharks		
Carcharias taurus (west coast population) Grey Nurse Shark (west coast population) [68752]	Vulnerable	Species or species habitat known to occur within area
Carcharodon carcharias White Shark, Great White Shark [64470]	Vulnerable	Species or species habitat known to occur within area
Rhincodon typus Whale Shark [66680]	Vulnerable	Species or species habitat may occur within area
Listed Migratory Species [Resource Information]		
* Species is listed under a different scientific name on the EPBC Act - Threatened Species list.		
Name	Threatened	Type of Presence
Migratory Marine Birds		
Apus pacificus Fork-tailed Swift [678]		Species or species habitat likely to occur within area
Ardenna carneipes Flesh-footed Shearwater, Fleshy-footed Shearwater [82404]		Species or species habitat likely to occur within area
Diomedea amsterdamensis Amsterdam Albatross [64405]	Endangered	Species or species habitat may occur within area
Diomedea dabbenena Tristan Albatross [66471]	Endangered	Species or species habitat may occur within area
Diomedea epomophora Southern Royal Albatross [89221]	Vulnerable	Foraging, feeding or related behaviour likely to occur within area
Diomedea exulans Wandering Albatross [89223]	Vulnerable	Foraging, feeding or related behaviour likely to occur within area
Diomedea sanfordi Northern Royal Albatross [64456]	Endangered	Foraging, feeding or related behaviour likely to occur within area
Hydroprogne caspia Caspian Tern [808]		Foraging, feeding or related behaviour known to occur within area
Macronectes giganteus Southern Giant-Petrel, Southern Giant Petrel [1060]	Endangered	Species or species habitat may occur within area
Macronectes halli Northern Giant Petrel [1061]	Vulnerable	Species or species habitat may occur within area
Onychoprion anaethetus Bridled Tern [82845]		Foraging, feeding or related behaviour likely to occur within area
Phoebastria fusca Sooty Albatross [1075]	Vulnerable	Species or species habitat may occur within area
Thalassarche carteri Indian Yellow-nosed Albatross [64464]	Vulnerable	Foraging, feeding or related behaviour may

Name	Threatened	Type of Presence
Thalassarche cauta Shy Albatross [89224]	Endangered	occur within area Foraging, feeding or related behaviour likely to occur within area
Thalassarche impavida Campbell Albatross, Campbell Black-browed Albatross [64459]	Vulnerable	Species or species habitat may occur within area
Thalassarche melanophris Black-browed Albatross [66472]	Vulnerable	Species or species habitat may occur within area
Thalassarche steadi White-capped Albatross [64462]	Vulnerable	Foraging, feeding or related behaviour likely to occur within area
Migratory Marine Species		
Balaena glacialis australis Southern Right Whale [75529]	Endangered*	Breeding known to occur within area
Balaenoptera edeni Bryde's Whale [35]		Species or species habitat may occur within area
Balaenoptera musculus Blue Whale [36]	Endangered	Species or species habitat likely to occur within area
Caperea marginata Pygmy Right Whale [39]		Species or species habitat may occur within area
Carcharhinus longimanus Oceanic Whitetip Shark [84108]		Species or species habitat may occur within area
Carcharodon carcharias White Shark, Great White Shark [64470]	Vulnerable	Species or species habitat known to occur within area
Caretta caretta Loggerhead Turtle [1763]	Endangered	Foraging, feeding or related behaviour known to occur within area
Chelonia mydas Green Turtle [1765]	Vulnerable	Foraging, feeding or related behaviour known to occur within area
Dermochelys coriacea Leatherback Turtle, Leathery Turtle, Luth [1768]	Endangered	Breeding likely to occur within area
Lagenorhynchus obscurus Dusky Dolphin [43]		Species or species habitat may occur within area
Manta alfredi Reef Manta Ray, Coastal Manta Ray, Inshore Manta Ray, Prince Alfred's Ray, Resident Manta Ray [84994]		Species or species habitat may occur within area
Manta birostris Giant Manta Ray, Chevron Manta Ray, Pacific Manta Ray, Pelagic Manta Ray, Oceanic Manta Ray [84995]		Species or species habitat may occur within area
Megaptera novaeangliae Humpback Whale [38]	Vulnerable	Congregation or aggregation known to occur within area
Natator depressus Flatback Turtle [59257]	Vulnerable	Foraging, feeding or related behaviour known to occur within area

Name	Threatened	Type of Presence
Orcinus orca Killer Whale, Orca [46]		Species or species habitat may occur within area
Rhincodon typus Whale Shark [66680]	Vulnerable	Species or species habitat may occur within area
Migratory Terrestrial Species		
Motacilla cinerea Grey Wagtail [642]		Species or species habitat may occur within area
Migratory Wetlands Species		
Actitis hypoleucos Common Sandpiper [59309]		Species or species habitat known to occur within area
Calidris acuminata Sharp-tailed Sandpiper [874]		Species or species habitat known to occur within area
Calidris canutus Red Knot, Knot [855]	Endangered	Species or species habitat known to occur within area
Calidris ferruginea Curlew Sandpiper [856]	Critically Endangered	Species or species habitat known to occur within area
Calidris melanotos Pectoral Sandpiper [858]		Species or species habitat likely to occur within area
Calidris ruficollis Red-necked Stint [860]		Species or species habitat known to occur within area
Charadrius bicinctus Double-banded Plover [895]		Species or species habitat known to occur within area
Limosa lapponica Bar-tailed Godwit [844]		Species or species habitat likely to occur within area
Numenius madagascariensis Eastern Curlew, Far Eastern Curlew [847]	Critically Endangered	Species or species habitat likely to occur within area
Pandion haliaetus Osprey [952]		Breeding known to occur within area
Tringa glareola Wood Sandpiper [829]		Species or species habitat known to occur within area
Tringa nebularia Common Greenshank, Greenshank [832]		Species or species habitat known to occur within area
Tringa stagnatilis Marsh Sandpiper, Little Greenshank [833]		Species or species habitat known to occur within area

Other Matters Protected by the EPBC Act

Commonwealth Land

[\[Resource Information \]](#)

The Commonwealth area listed below may indicate the presence of Commonwealth land in this vicinity. Due to the unreliability of the data source, all proposals should be checked as to whether it impacts on a Commonwealth area, before making a definitive decision. Contact the State or Territory government land department for further information.

Name

Commonwealth Land -

Listed Marine Species

[\[Resource Information \]](#)

* Species is listed under a different scientific name on the EPBC Act - Threatened Species list.

Name	Threatened	Type of Presence
Birds		
Actitis hypoleucos Common Sandpiper [59309]		Species or species habitat known to occur within area
Anous tenuirostris melanops Australian Lesser Noddy [26000]	Vulnerable	Species or species habitat may occur within area
Apus pacificus Fork-tailed Swift [678]		Species or species habitat likely to occur within area
Ardea alba Great Egret, White Egret [59541]		Breeding known to occur within area
Ardea ibis Cattle Egret [59542]		Species or species habitat may occur within area
Calidris acuminata Sharp-tailed Sandpiper [874]		Species or species habitat known to occur within area
Calidris canutus Red Knot, Knot [855]	Endangered	Species or species habitat known to occur within area
Calidris ferruginea Curlew Sandpiper [856]	Critically Endangered	Species or species habitat known to occur within area
Calidris melanotos Pectoral Sandpiper [858]		Species or species habitat likely to occur within area
Calidris ruficollis Red-necked Stint [860]		Species or species habitat known to occur within area
Catharacta skua Great Skua [59472]		Species or species habitat may occur within area
Charadrius bicinctus Double-banded Plover [895]		Species or species habitat known to occur within area
Charadrius ruficapillus Red-capped Plover [881]		Species or species habitat known to occur within area
Diomedea amsterdamensis Amsterdam Albatross [64405]	Endangered	Species or species habitat may occur within area

Name	Threatened	Type of Presence
Diomedea dabbenena Tristan Albatross [66471]	Endangered	Species or species habitat may occur within area
Diomedea epomophora Southern Royal Albatross [89221]	Vulnerable	Foraging, feeding or related behaviour likely to occur within area
Diomedea exulans Wandering Albatross [89223]	Vulnerable	Foraging, feeding or related behaviour likely to occur within area
Diomedea sanfordi Northern Royal Albatross [64456]	Endangered	Foraging, feeding or related behaviour likely to occur within area
Haliaeetus leucogaster White-bellied Sea-Eagle [943]		Species or species habitat known to occur within area
Halobaena caerulea Blue Petrel [1059]	Vulnerable	Species or species habitat may occur within area
Himantopus himantopus Pied Stilt, Black-winged Stilt [870]		Species or species habitat known to occur within area
Limosa lapponica Bar-tailed Godwit [844]		Species or species habitat likely to occur within area
Macronectes giganteus Southern Giant-Petrel, Southern Giant Petrel [1060]	Endangered	Species or species habitat may occur within area
Macronectes halli Northern Giant Petrel [1061]	Vulnerable	Species or species habitat may occur within area
Merops ornatus Rainbow Bee-eater [670]		Species or species habitat may occur within area
Motacilla cinerea Grey Wagtail [642]		Species or species habitat may occur within area
Numenius madagascariensis Eastern Curlew, Far Eastern Curlew [847]	Critically Endangered	Species or species habitat likely to occur within area
Pachyptila turtur Fairy Prion [1066]		Species or species habitat known to occur within area
Pandion haliaetus Osprey [952]		Breeding known to occur within area
Phoebetria fusca Sooty Albatross [1075]	Vulnerable	Species or species habitat may occur within area
Pterodroma mollis Soft-plumaged Petrel [1036]	Vulnerable	Species or species habitat may occur within area
Puffinus assimilis Little Shearwater [59363]		Foraging, feeding or related behaviour known to occur within area
Puffinus carneipes Flesh-footed Shearwater, Fleshy-footed		Species or species

Name	Threatened	Type of Presence
Shearwater [1043]		habitat likely to occur within area
Recurvirostra novaehollandiae		
Red-necked Avocet [871]		Species or species habitat known to occur within area
Sterna anaethetus		
Bridled Tern [814]		Foraging, feeding or related behaviour likely to occur within area
Sterna caspia		
Caspian Tern [59467]		Foraging, feeding or related behaviour known to occur within area
Thalassarche carteri		
Indian Yellow-nosed Albatross [64464]	Vulnerable	Foraging, feeding or related behaviour may occur within area
Thalassarche cauta		
Shy Albatross [89224]	Endangered	Foraging, feeding or related behaviour likely to occur within area
Thalassarche impavida		
Campbell Albatross, Campbell Black-browed Albatross [64459]	Vulnerable	Species or species habitat may occur within area
Thalassarche melanophris		
Black-browed Albatross [66472]	Vulnerable	Species or species habitat may occur within area
Thalassarche steadi		
White-capped Albatross [64462]	Vulnerable	Foraging, feeding or related behaviour likely to occur within area
Thinornis rubricollis		
Hooded Plover [59510]		Species or species habitat known to occur within area
Tringa glareola		
Wood Sandpiper [829]		Species or species habitat known to occur within area
Tringa nebularia		
Common Greenshank, Greenshank [832]		Species or species habitat known to occur within area
Tringa stagnatilis		
Marsh Sandpiper, Little Greenshank [833]		Species or species habitat known to occur within area
Fish		
Acentronura australe		
Southern Pygmy Pipehorse [66185]		Species or species habitat may occur within area
Campichthys galei		
Gale's Pipefish [66191]		Species or species habitat may occur within area
Heraldia nocturna		
Upside-down Pipefish, Eastern Upside-down Pipefish, Eastern Upside-down Pipefish [66227]		Species or species habitat may occur within area
Hippocampus angustus		
Western Spiny Seahorse, Narrow-bellied Seahorse [66234]		Species or species habitat may occur within area
Hippocampus breviceps		
Short-head Seahorse, Short-snouted Seahorse [66235]		Species or species habitat may occur within area
Hippocampus subelongatus		
West Australian Seahorse [66722]		Species or species

Name	Threatened	Type of Presence
Histiogamphelus cristatus Rhino Pipefish, Macleay's Crested Pipefish, Ring-back Pipefish [66243]		habitat may occur within area Species or species habitat may occur within area
Lissocampus caudalis Australian Smooth Pipefish, Smooth Pipefish [66249]		Species or species habitat may occur within area
Lissocampus fatiloquus Prophet's Pipefish [66250]		Species or species habitat may occur within area
Lissocampus runa Javelin Pipefish [66251]		Species or species habitat may occur within area
Maroubra perserrata Sawtooth Pipefish [66252]		Species or species habitat may occur within area
Mitotichthys meraculus Western Crested Pipefish [66259]		Species or species habitat may occur within area
Nannocampus subosseus Bonyhead Pipefish, Bony-headed Pipefish [66264]		Species or species habitat may occur within area
Phycodurus eques Leafy Seadragon [66267]		Species or species habitat may occur within area
Phyllopteryx taeniolatus Common Seadragon, Weedy Seadragon [66268]		Species or species habitat may occur within area
Pugnaso curtirostris Pugnose Pipefish, Pug-nosed Pipefish [66269]		Species or species habitat may occur within area
Solegnathus lettiensis Gunther's Pipehorse, Indonesian Pipefish [66273]		Species or species habitat may occur within area
Stigmatopora argus Spotted Pipefish, Gulf Pipefish, Peacock Pipefish [66276]		Species or species habitat may occur within area
Stigmatopora nigra Widebody Pipefish, Wide-bodied Pipefish, Black Pipefish [66277]		Species or species habitat may occur within area
Urocampus carinirostris Hairy Pipefish [66282]		Species or species habitat may occur within area
Vanacampus margaritifer Mother-of-pearl Pipefish [66283]		Species or species habitat may occur within area
Vanacampus phillipi Port Phillip Pipefish [66284]		Species or species habitat may occur within area
Vanacampus poecilolaemus Longsnout Pipefish, Australian Long-snout Pipefish, Long-snouted Pipefish [66285]		Species or species habitat may occur within area
Mammals		
Arctocephalus forsteri Long-nosed Fur-seal, New Zealand Fur-seal [20]		Species or species

Name	Threatened	Type of Presence
Neophoca cinerea Australian Sea-lion, Australian Sea Lion [22]	Vulnerable	habitat may occur within area Species or species habitat may occur within area
Reptiles		
Caretta caretta Loggerhead Turtle [1763]	Endangered	Foraging, feeding or related behaviour known to occur within area
Chelonia mydas Green Turtle [1765]	Vulnerable	Foraging, feeding or related behaviour known to occur within area
Dermochelys coriacea Leatherback Turtle, Leathery Turtle, Luth [1768]	Endangered	Breeding likely to occur within area
Natator depressus Flatback Turtle [59257]	Vulnerable	Foraging, feeding or related behaviour known to occur within area
Whales and other Cetaceans		[Resource Information]
Name	Status	Type of Presence
Mammals		
Balaenoptera acutorostrata Minke Whale [33]		Species or species habitat may occur within area
Balaenoptera edeni Bryde's Whale [35]		Species or species habitat may occur within area
Balaenoptera musculus Blue Whale [36]	Endangered	Species or species habitat likely to occur within area
Caperea marginata Pygmy Right Whale [39]		Species or species habitat may occur within area
Delphinus delphis Common Dolphin, Short-beaked Common Dolphin [60]		Species or species habitat may occur within area
Eubalaena australis Southern Right Whale [40]	Endangered	Breeding known to occur within area
Grampus griseus Risso's Dolphin, Grampus [64]		Species or species habitat may occur within area
Lagenorhynchus obscurus Dusky Dolphin [43]		Species or species habitat may occur within area
Megaptera novaeangliae Humpback Whale [38]	Vulnerable	Congregation or aggregation known to occur within area
Orcinus orca Killer Whale, Orca [46]		Species or species habitat may occur within area
Stenella attenuata Spotted Dolphin, Pantropical Spotted Dolphin [51]		Species or species habitat may occur within area
Tursiops aduncus Indian Ocean Bottlenose Dolphin, Spotted Bottlenose Dolphin [68418]		Species or species habitat likely to occur within area

Name	Status	Type of Presence
Tursiops truncatus s. str. Bottlenose Dolphin [68417]		Species or species habitat may occur within area

Extra Information

State and Territory Reserves	[Resource Information]
Name	State
Capel	WA
NTWA Bushland covenant (0175)	WA
Ruabon Townsite	WA
Sabina	WA
Tuart Forest	WA
Unnamed WA41568	WA
Unnamed WA44838	WA
Unnamed WA46070	WA
Unnamed WA50270	WA

Invasive Species	[Resource Information]
Weeds reported here are the 20 species of national significance (WoNS), along with other introduced plants that are considered by the States and Territories to pose a particularly significant threat to biodiversity. The following feral animals are reported: Goat, Red Fox, Cat, Rabbit, Pig, Water Buffalo and Cane Toad. Maps from Landscape Health Project, National Land and Water Resources Audit, 2001.	

Name	Status	Type of Presence
Birds		
Anas platyrhynchos Mallard [974]		Species or species habitat likely to occur within area
Columba livia Rock Pigeon, Rock Dove, Domestic Pigeon [803]		Species or species habitat likely to occur within area
Streptopelia senegalensis Laughing Turtle-dove, Laughing Dove [781]		Species or species habitat likely to occur within area
Sturnus vulgaris Common Starling [389]		Species or species habitat likely to occur within area
Mammals		
Bos taurus Domestic Cattle [16]		Species or species habitat likely to occur within area
Canis lupus familiaris Domestic Dog [82654]		Species or species habitat likely to occur within area
Felis catus Cat, House Cat, Domestic Cat [19]		Species or species habitat likely to occur within area

Name	Status	Type of Presence
Feral deer Feral deer species in Australia [85733]		Species or species habitat likely to occur within area
Mus musculus House Mouse [120]		Species or species habitat likely to occur within area
Oryctolagus cuniculus Rabbit, European Rabbit [128]		Species or species habitat likely to occur within area
Rattus rattus Black Rat, Ship Rat [84]		Species or species habitat likely to occur within area
Sus scrofa Pig [6]		Species or species habitat likely to occur within area
Vulpes vulpes Red Fox, Fox [18]		Species or species habitat likely to occur within area
Plants		
Asparagus asparagoides Bridal Creeper, Bridal Veil Creeper, Smilax, Florist's Smilax, Smilax Asparagus [22473]		Species or species habitat likely to occur within area
Brachiaria mutica Para Grass [5879]		Species or species habitat may occur within area
Cenchrus ciliaris Buffel-grass, Black Buffel-grass [20213]		Species or species habitat may occur within area
Chrysanthemoides monilifera Bitou Bush, Boneseed [18983]		Species or species habitat may occur within area
Chrysanthemoides monilifera subsp. monilifera Boneseed [16905]		Species or species habitat likely to occur within area
Genista sp. X Genista monspessulana Broom [67538]		Species or species habitat may occur within area
Lycium ferocissimum African Boxthorn, Boxthorn [19235]		Species or species habitat likely to occur within area
Olea europaea Olive, Common Olive [9160]		Species or species habitat may occur within area
Pinus radiata Radiata Pine Monterey Pine, Insignis Pine, Wilding Pine [20780]		Species or species habitat may occur within area
Rubus fruticosus aggregate Blackberry, European Blackberry [68406]		Species or species habitat likely to occur within area
Salix spp. except S.babylonica, S.x calodendron & S.x reichardtii Willows except Weeping Willow, Pussy Willow and Sterile Pussy Willow [68497]		Species or species habitat likely to occur within area
Tamarix aphylla Athel Pine, Athel Tree, Tamarisk, Athel Tamarisk, Athel Tamarix, Desert Tamarisk, Flowering Cypress, Salt Cedar [16018]		Species or species habitat likely to occur within area

Nationally Important Wetlands

[\[Resource Information \]](#)

Name

State

[McCarleys Swamp \(Ludlow Swamp\)](#)

WA

[Vasse-Wonnerup Wetland System](#)

WA

Caveat

The information presented in this report has been provided by a range of data sources as acknowledged at the end of the report.

This report is designed to assist in identifying the locations of places which may be relevant in determining obligations under the Environment Protection and Biodiversity Conservation Act 1999. It holds mapped locations of World and National Heritage properties, Wetlands of International and National Importance, Commonwealth and State/Territory reserves, listed threatened, migratory and marine species and listed threatened ecological communities. Mapping of Commonwealth land is not complete at this stage. Maps have been collated from a range of sources at various resolutions.

Not all species listed under the EPBC Act have been mapped (see below) and therefore a report is a general guide only. Where available data supports mapping, the type of presence that can be determined from the data is indicated in general terms. People using this information in making a referral may need to consider the qualifications below and may need to seek and consider other information sources.

For threatened ecological communities where the distribution is well known, maps are derived from recovery plans, State vegetation maps, remote sensing imagery and other sources. Where threatened ecological community distributions are less well known, existing vegetation maps and point location data are used to produce indicative distribution maps.

Threatened, migratory and marine species distributions have been derived through a variety of methods. Where distributions are well known and if time permits, maps are derived using either thematic spatial data (i.e. vegetation, soils, geology, elevation, aspect, terrain, etc) together with point locations and described habitat; or environmental modelling (MAXENT or BIOCLIM habitat modelling) using point locations and environmental data layers.

Where very little information is available for species or large number of maps are required in a short time-frame, maps are derived either from 0.04 or 0.02 decimal degree cells; by an automated process using polygon capture techniques (static two kilometre grid cells, alpha-hull and convex hull); or captured manually or by using topographic features (national park boundaries, islands, etc). In the early stages of the distribution mapping process (1999-early 2000s) distributions were defined by degree blocks, 100K or 250K map sheets to rapidly create distribution maps. More reliable distribution mapping methods are used to update these distributions as time permits.

Only selected species covered by the following provisions of the EPBC Act have been mapped:

- migratory and
- marine

The following species and ecological communities have not been mapped and do not appear in reports produced from this database:

- threatened species listed as extinct or considered as vagrants
- some species and ecological communities that have only recently been listed
- some terrestrial species that overfly the Commonwealth marine area
- migratory species that are very widespread, vagrant, or only occur in small numbers

The following groups have been mapped, but may not cover the complete distribution of the species:

- non-threatened seabirds which have only been mapped for recorded breeding sites
- seals which have only been mapped for breeding sites near the Australian continent

Such breeding sites may be important for the protection of the Commonwealth Marine environment.

Coordinates

-33.6308 115.4628

Acknowledgements

This database has been compiled from a range of data sources. The department acknowledges the following custodians who have contributed valuable data and advice:

- [-Office of Environment and Heritage, New South Wales](#)
- [-Department of Environment and Primary Industries, Victoria](#)
- [-Department of Primary Industries, Parks, Water and Environment, Tasmania](#)
- [-Department of Environment, Water and Natural Resources, South Australia](#)
- [-Department of Land and Resource Management, Northern Territory](#)
- [-Department of Environmental and Heritage Protection, Queensland](#)
- [-Department of Parks and Wildlife, Western Australia](#)
- [-Environment and Planning Directorate, ACT](#)
- [-Birdlife Australia](#)
- [-Australian Bird and Bat Banding Scheme](#)
- [-Australian National Wildlife Collection](#)
- [-Natural history museums of Australia](#)
- [-Museum Victoria](#)
- [-Australian Museum](#)
- [-South Australian Museum](#)
- [-Queensland Museum](#)
- [-Online Zoological Collections of Australian Museums](#)
- [-Queensland Herbarium](#)
- [-National Herbarium of NSW](#)
- [-Royal Botanic Gardens and National Herbarium of Victoria](#)
- [-Tasmanian Herbarium](#)
- [-State Herbarium of South Australia](#)
- [-Northern Territory Herbarium](#)
- [-Western Australian Herbarium](#)
- [-Australian National Herbarium, Canberra](#)
- [-University of New England](#)
- [-Ocean Biogeographic Information System](#)
- [-Australian Government, Department of Defence Forestry Corporation, NSW](#)
- [-Geoscience Australia](#)
- [-CSIRO](#)
- [-Australian Tropical Herbarium, Cairns](#)
- [-eBird Australia](#)
- [-Australian Government – Australian Antarctic Data Centre](#)
- [-Museum and Art Gallery of the Northern Territory](#)
- [-Australian Government National Environmental Science Program](#)
- [-Australian Institute of Marine Science](#)
- [-Reef Life Survey Australia](#)
- [-American Museum of Natural History](#)
- [-Queen Victoria Museum and Art Gallery, Inveresk, Tasmania](#)
- [-Tasmanian Museum and Art Gallery, Hobart, Tasmania](#)
- Other groups and individuals

The Department is extremely grateful to the many organisations and individuals who provided expert advice and information on numerous draft distributions.

Please feel free to provide feedback via the [Contact Us](#) page.

© Commonwealth of Australia

Department of Agriculture Water and the Environment

GPO Box 858

Canberra City ACT 2601 Australia

+61 2 6274 1111

Appendix 5. Categories of Threatened and Priority List flora (DBCA, 2018b).

Conservation code	Category
(T) Threatened species pursuant to Sect 19 of the BC Act 2016.	
T	<p>(T) CR – Critically endangered</p> <p>Threatened species considered to be “<i>facing an extremely high risk of extinction in the wild in the immediate future, as determined in accordance with criteria set out in the ministerial guidelines</i>”.</p>
	<p>(T) EN - Endangered</p> <p>Threatened species considered to be “<i>facing a very high risk of extinction in the wild in the near future, as determined in accordance with criteria set out in the ministerial guidelines</i>”.</p>
	<p>(T) VU - Vulnerable</p> <p>Threatened species considered to be “<i>facing a high risk of extinction in the wild in the medium-term future, as determined in accordance with criteria set out in the ministerial guidelines</i>”.</p>
(P) Priority species – possible Threatened species.	
P1	<p>Species that are known from one or a few locations (generally five or less) which are potentially at risk. All occurrences are either: very small; or on lands not managed for conservation, e.g. agricultural or pastoral lands, urban areas, road and rail reserves, gravel reserves and active mineral leases; or otherwise under threat of habitat destruction or degradation. Species may be included if they are comparatively well known from one or more locations but do not meet adequacy of survey requirements and appear to be under immediate threat from known threatening processes. Such species are in urgent need of further survey.</p>
P2	<p>Species that are known from one or a few locations (generally five or less), some of which are on lands managed primarily for nature conservation, e.g. national parks, conservation parks, nature reserves and other lands with secure tenure being managed for conservation. Species may be included if they are comparatively well known from one or more locations but do not meet adequacy of survey requirements and appear to be under threat from known threatening processes. Such species are in urgent need of further survey.</p>

Conservation code	Category
P3	<p>Species that are known from several locations, and the species does not appear to be under imminent threat, or from few but widespread locations with either large population size or significant remaining areas of apparently suitable habitat, much of it not under imminent threat. Species may be included if they are comparatively well known from several locations but do not meet adequacy of survey requirements and known threatening processes exist that could affect them. Such species are in need of further survey.</p>
P4	<p>(a) Rare. Species that are considered to have been adequately surveyed, or for which sufficient knowledge is available, and that are considered not currently threatened or in need of special protection but could be if present circumstances change. These species are usually represented on conservation lands.</p> <p>(b) Near Threatened. Species that are considered to have been adequately surveyed and that are close to qualifying for vulnerable but are not listed as Conservation Dependent.</p> <p>(c) Species that have been removed from the list of threatened species during the past five years for reasons other than taxonomy.</p>

Appendix 6. Categories of Threatened Species under the EPBC Act (DAWE, 2020c).

Category	Definition
Extinct (Ex)	A native species is eligible to be included in the extinct category at a particular time if, at that time, there is no reasonable doubt that the last member of the species has died.
Extinct in the Wild (ExW)	A native species is eligible to be included in the extinct in the wild category at a particular time if, at that time (a) it is known only to survive in cultivation, in captivity or as a naturalised population well outside its past range; or (b) it has not been recorded in its known and/or expected habitat, at appropriate seasons, anywhere in its past range, despite exhaustive surveys over a time frame appropriate to its life cycle and form.
Critically Endangered (CE)	A native species is eligible to be included in the critically endangered category at a particular time if, at that time, it is facing an extremely high risk of extinction in the wild in the immediate future, as determined in accordance with the prescribed criteria.
Endangered (EN)	A native species is eligible to be included in the endangered category at a particular time if, at that time (a) it is not critically endangered; and (b) it is facing a very high risk of extinction in the wild in the near future, as determined in accordance with the prescribed criteria.
Vulnerable (VU)	A native species is eligible to be included in the vulnerable category at a particular time if, at that time (a) it is not critically endangered or endangered; and (b) it is facing a high risk of extinction in the wild in the medium term future, as determined in accordance with the prescribed criteria.
Conservation Dependent (CD)	A native species is eligible to be included in the conservation dependent category at a particular time if, at that time, the species is the focus of a specific conservation program, the cessation of which would result in the species becoming vulnerable, endangered or critically endangered within a period of 5 years.

Appendix 7. List of vascular flora found within the Survey Area at Bussell Hwy

No	FAMILY NAME	SPECIES NAME	NATURALISED	CONSV CODE	PLANTED
1	Anarthriaceae	<i>Lyginia barbata</i>			
2	Anarthriaceae	<i>Lyginia imberbis</i>			
3	Apiaceae	<i>Xanthosia huegelii</i>			
4	Araceae	<i>Zantedeschia aethiopica</i>	*		
5	Araliaceae	<i>Trachymene pilosa</i>			
6	Asparagaceae	<i>Asparagus asparagoides</i>	*		
7	Asparagaceae	<i>Dichopogon capillipes</i>			
8	Asparagaceae	<i>Lomandra integra</i>			
9	Asparagaceae	<i>Lomandra micrantha</i>			
10	Asparagaceae	<i>Lomandra sericea</i>			
11	Asparagaceae	<i>Lomandra suaveolens</i>			
12	Asparagaceae	<i>Sowerbaea laxiflora</i>			
13	Asparagaceae	<i>Thysanotus arenarius</i>			
14	Asparagaceae	<i>Thysanotus manglesianus</i>			
15	Asparagaceae	<i>Thysanotus tenellus</i>			
16	Asphodelaceae	<i>Trachyandra divaricata</i>	*		
17	Asteraceae	<i>Arctotheca calendula</i>	*		
18	Asteraceae	<i>Asteridea pulverulenta</i>			
19	Asteraceae	<i>Cotula coronopifolia</i>	*		
20	Asteraceae	<i>Cotula turbinata</i>	*		
21	Asteraceae	<i>Hypochaeris glabra</i>	*		
22	Asteraceae	<i>Lagenophora huegelii</i>			
23	Asteraceae	<i>Millotia tenuifolia</i> var. <i>tenuifolia</i>			
24	Asteraceae	<i>Podotrochea angustifolia</i>			
25	Asteraceae	<i>Quinetia urvillei</i>			
26	Asteraceae	<i>Rhodanthe citrina</i>			
27	Asteraceae	<i>Rhodanthe corymbosa</i>			

No	FAMILY NAME	SPECIES NAME	NATURALISED	CONSV CODE	PLANTED
28	Asteraceae	<i>Siloxerus humifusus</i>			
29	Asteraceae	<i>Sonchus asper</i>	*		
30	Asteraceae	<i>Ursinia anthemoides</i>	*		
31	Brassicaceae	<i>Brassica x napus</i>			
32	Brassicaceae	<i>Heliophila pusilla</i>	*		
33	Campanulaceae	<i>Lobelia gibbosa</i>			
34	Campanulaceae	<i>Monopsis debilis</i>	*		
35	Campanulaceae	<i>Wahlenbergia capensis</i>	*		
36	Caryophyllaceae	<i>Petrorhagia dubia</i>	*		
37	Caryophyllaceae	<i>Silene gallica</i>	*		
38	Casuarinaceae	<i>Allocasuarina humilis</i>			
39	Casuarinaceae	<i>Allocasuarina thuyoides</i>			x
40	Celastraceae	<i>Stackhousia monogyna</i>			
41	Celastraceae	<i>Tripterococcus brunonis</i>			
42	Centrolepidaceae	<i>Aphelia cyperoides</i>			
43	Centrolepidaceae	<i>Centrolepis aristata</i>			
44	Colchicaceae	<i>Burchardia congesta</i>			
45	Crassulaceae	<i>Crassula colorata</i>			
46	Cyperaceae	<i>Baumea articulata</i>			
47	Cyperaceae	<i>Baumea juncea</i>			
48	Cyperaceae	<i>Cyathochaeta avenacea</i>			
49	Cyperaceae	<i>Ficinia nodosa</i>			
50	Cyperaceae	<i>Gahnia trifida</i>			
51	Cyperaceae	<i>Isolepis marginata</i>			
52	Cyperaceae	<i>Lepidosperma longitudinale</i>			
53	Cyperaceae	<i>Lepidosperma squamatum</i>			
54	Cyperaceae	<i>Mesomelaena tetragona</i>			

No	FAMILY NAME	SPECIES NAME	NATURALISED	CONSV CODE	PLANTED
55	Cyperaceae	<i>Schoenoplectus pungens</i>			
56	Cyperaceae	<i>Tetraria capillaris</i>			
57	Cyperaceae	<i>Tetraria octandra</i>			
58	Dasyopogonaceae	<i>Dasyopogon bromeliifolius</i>			
59	Dennstaedtiaceae	<i>Pteridium esculentum</i>			
60	Dilleniaceae	<i>Hibbertia cuneiformis</i>			
61	Dilleniaceae	<i>Hibbertia hypericoides</i>			
62	Dilleniaceae	<i>Hibbertia racemosa</i>			
63	Dilleniaceae	<i>Hibbertia vaginata</i>			
64	Droseraceae	<i>Drosera erythrorhiza</i>			
65	Droseraceae	<i>Drosera glanduligera</i>			
66	Droseraceae	<i>Drosera menziesii</i>			
67	Droseraceae	<i>Drosera pallida</i>			
68	Elaeocarpaceae	<i>Platytheca galioides</i>			
69	Elaeocarpaceae	<i>Tetratheca hirsuta</i>			
70	Ericaceae	<i>Brachyloma preissii</i>			
71	Ericaceae	<i>Leucopogon conostephioides</i>			
72	Ericaceae	<i>Leucopogon parviflorus</i>			
73	Ericaceae	<i>Leucopogon propinquus</i>			
74	Fabaceae	<i>Acacia alata</i> var. <i>alata</i>			
75	Fabaceae	<i>Acacia applanata</i>			
76	Fabaceae	<i>Acacia cyclops</i>			x
77	Fabaceae	<i>Acacia dealbata</i>	*		
78	Fabaceae	<i>Acacia dentifera</i>			x
79	Fabaceae	<i>Acacia extensa</i>			
80	Fabaceae	<i>Acacia flagelliformis</i>		4	
81	Fabaceae	<i>Acacia huegelii</i>			

No	FAMILY NAME	SPECIES NAME	NATURALISED	CONSV CODE	PLANTED
82	Fabaceae	<i>Acacia incurva</i>			
83	Fabaceae	<i>Acacia iteaphylla</i>	*		
84	Fabaceae	<i>Acacia longifolia</i>	*		
85	Fabaceae	<i>Acacia melanoxylon</i>	*		
86	Fabaceae	<i>Acacia myrtifolia</i>			
87	Fabaceae	<i>Acacia podalyriifolia</i>	*		
88	Fabaceae	<i>Acacia pulchella</i>			
89	Fabaceae	<i>Acacia pycnantha</i>	*		
90	Fabaceae	<i>Acacia rostellifera</i>			x
91	Fabaceae	<i>Acacia saligna</i>			
92	Fabaceae	<i>Acacia stenoptera</i>			
93	Fabaceae	<i>Bossiaea eriocarpa</i>			
94	Fabaceae	<i>Bossiaea</i> sp. Waroona (B.J. Keighery & N. Gibson 229)			
95	Fabaceae	<i>Brachysema praemorsum</i>			
96	Fabaceae	<i>Daviesia divaricata</i> subsp. <i>divaricata</i>			
97	Fabaceae	<i>Daviesia incrassata</i>			
98	Fabaceae	<i>Daviesia physodes</i>			
99	Fabaceae	<i>Dipogon lignosus</i>	*		
100	Fabaceae	<i>Eutaxia virgata</i>			
101	Fabaceae	<i>Gastrolobium praemorsum</i>			
102	Fabaceae	<i>Gompholobium tomentosum</i>			
103	Fabaceae	<i>Hardenbergia comptoniana</i>			
104	Fabaceae	<i>Hovea trisperma</i>			
105	Fabaceae	<i>Jacksonia furcellata</i>			
106	Fabaceae	<i>Kennedia prostrata</i>			
107	Fabaceae	<i>Lotus subbiflorus</i>	*		

No	FAMILY NAME	SPECIES NAME	NATURALISED	CONSV CODE	PLANTED
108	Fabaceae	<i>Lupinus cosentinii</i>	*		
109	Fabaceae	<i>Mirbelia dilatata</i>			
110	Fabaceae	<i>Ornithopus compressus</i>	*		
111	Fabaceae	<i>Trifolium arvense</i>	*		
112	Fabaceae	<i>Trifolium dubium</i>	*		
113	Fabaceae	<i>Vicia sativa</i>	*		
114	Fabaceae	<i>Viminaria juncea</i>			
115	Gentianaceae	<i>Cicendia filiformis</i>	*		
116	Geraniaceae	<i>Erodium botrys</i>	*		
117	Geraniaceae	<i>Erodium cicutarium</i>	*		
118	Geraniaceae	<i>Erodium moschatum</i>	*		
119	Geraniaceae	<i>Pelargonium capitatum</i>	*		
120	Goodeniaceae	<i>Dampiera linearis</i>			
121	Goodeniaceae	<i>Goodenia pulchella</i> subsp. Coastal Plain B (L.W. Sage 2336)			
122	Goodeniaceae	<i>Scaevola calliptera</i>			
123	Haemodoraceae	<i>Anigozanthos flavidus</i>			
124	Haemodoraceae	<i>Anigozanthos manglesii</i>			
125	Haemodoraceae	<i>Anigozanthos viridis</i>			
126	Haemodoraceae	<i>Conostylis aculeata</i>			
127	Haemodoraceae	<i>Conostylis candicans</i>			
128	Haemodoraceae	<i>Conostylis serrulata</i>			
129	Haemodoraceae	<i>Haemodorum spicatum</i>			
130	Hemerocallidaceae	<i>Agrostocrinum hirsutum</i>			
131	Hemerocallidaceae	<i>Dianella revoluta</i>			
132	Hemerocallidaceae	<i>Stypandra glauca</i>			
133	Hemerocallidaceae	<i>Tricoryne elatior</i>			
134	Hypoxidaceae	<i>Pauridia occidentalis</i>			

No	FAMILY NAME	SPECIES NAME	NATURALISED	CONSV CODE	PLANTED
135	Iridaceae	<i>Gladiolus angustus</i>	*		
136	Iridaceae	<i>Patersonia occidentalis</i>			
137	Iridaceae	<i>Patersonia umbrosa</i>			
138	Iridaceae	<i>Romulea rosea</i>	*		
139	Iridaceae	<i>Sparaxis bulbifera</i>	*		
140	Iridaceae	<i>Watsonia meriana</i>	*		
141	Juncaceae	<i>Juncus capitatus</i>	*		
142	Juncaceae	<i>Juncus holoschoenus</i>			
143	Juncaceae	<i>Juncus microcephalus</i>	*		
144	Juncaceae	<i>Juncus pallidus</i>			
145	Juncaceae	<i>Juncus planifolius</i>			
146	Juncaginaceae	<i>Triglochin striata</i>			
147	Lamiaceae	<i>Hemiandra pungens</i>			
148	Lauraceae	<i>Cassytha racemosa</i>			
149	Lentibulariaceae	<i>Utricularia violacea</i>			
150	Loganiaceae	<i>Orianthera serpyllifolia</i> subsp. <i>angustifolia</i>			
151	Loganiaceae	<i>Phyllangium paradoxum</i>			
152	Loranthaceae	<i>Nuytsia floribunda</i>			
153	Menyanthaceae	<i>Ornduffia</i> sp.			
154	Myrtaceae	<i>Agonis flexuosa</i>			
155	Myrtaceae	<i>Astartea leptophylla</i>			
156	Myrtaceae	<i>Astartea scoparia</i>			
157	Myrtaceae	<i>Callistemon glaucus</i>			
158	Myrtaceae	<i>Calothamnus quadrifidus</i>			x
159	Myrtaceae	<i>Calytrix fraseri</i>			
160	Myrtaceae	<i>Corymbia calophylla</i>			
161	Myrtaceae	<i>Eremaea pauciflora</i>			

No	FAMILY NAME	SPECIES NAME	NATURALISED	CONSV CODE	PLANTED
162	Myrtaceae	<i>Eucalyptus cornuta</i>			
163	Myrtaceae	<i>Eucalyptus gomphocephala</i>			
164	Myrtaceae	<i>Eucalyptus marginata</i>			
165	Myrtaceae	<i>Eucalyptus rudis</i> subsp. <i>cratyantha</i>		4	
166	Myrtaceae	<i>Eucalyptus sideroxylon</i>	*		Planted
167	Myrtaceae	<i>Hypocalymma angustifolium</i>			
168	Myrtaceae	<i>Hypocalymma robustum</i>			
169	Myrtaceae	<i>Kunzea glabrescens</i>			
170	Myrtaceae	<i>Kunzea micrantha</i>			
171	Myrtaceae	<i>Kunzea recurva</i>			
172	Myrtaceae	<i>Leptospermum laevigatum</i>	*		
173	Myrtaceae	<i>Melaleuca huegelii</i>			
174	Myrtaceae	<i>Melaleuca incana</i>			
175	Myrtaceae	<i>Melaleuca osullivanii</i>			
176	Myrtaceae	<i>Melaleuca preissiana</i>			
177	Myrtaceae	<i>Melaleuca raphiophylla</i>			
178	Myrtaceae	<i>Melaleuca teretifolia</i>			
179	Myrtaceae	<i>Melaleuca thymoides</i>			
180	Myrtaceae	<i>Melaleuca viminea</i>			
181	Myrtaceae	<i>Regelia ciliata</i>			?
182	Myrtaceae	<i>Taxandria linearifolia</i>			
183	Myrtaceae	<i>Taxandria parviceps</i>			
184	Myrtaceae	<i>Verticordia attenuata</i>		3	
185	Myrtaceae	<i>Verticordia densiflora</i> var. <i>densiflora</i>			
186	Orchidaceae	<i>Caladenia attingens</i>			
187	Orchidaceae	<i>Caladenia flava</i>			

No	FAMILY NAME	SPECIES NAME	NATURALISED	CONSV CODE	PLANTED
188	Orchidaceae	<i>Caladenia longicauda</i>			
189	Orchidaceae	<i>Caladenia paludosa</i>			
190	Orchidaceae	<i>Disa bracteata</i>	*		
191	Orchidaceae	<i>Elythranthera brunonis</i>			
192	Orchidaceae	<i>Elythranthera emarginata</i>			
193	Orchidaceae	<i>Leporella fimbriata</i>			
194	Orchidaceae	<i>Microtis media</i>			
195	Orchidaceae	<i>Pterostylis recurva</i>			
196	Orchidaceae	<i>Pterostylis vittata</i>			
197	Orchidaceae	<i>Pyrorchis nigricans</i>			
198	Orchidaceae	<i>Thelymitra antennifera</i>			
199	Orchidaceae	<i>Thelymitra crinita</i>			
200	Orchidaceae	<i>Thelymitra macrophylla</i>			
201	Orobanchaceae	<i>Orobanche minor</i>	*		
202	Oxalidaceae	<i>Oxalis glabra</i>	*		
203	Oxalidaceae	<i>Oxalis perennans</i>			
204	Oxalidaceae	<i>Oxalis pes-caprae</i>	*		
205	Papaveraceae	<i>Fumaria muralis</i>	*		
206	Phyllanthaceae	<i>Phyllanthus calycinus</i>			
207	Phyllanthaceae	<i>Poranthera microphylla</i>			
208	Pinaceae	<i>Pinus pinaster</i>	*		
209	Pittosporaceae	<i>Billardiera heterophylla</i>			
210	Plantaginaceae	<i>Plantago lanceolata</i>	*		
211	Poaceae	<i>Aira caryophyllea</i>	*		
212	Poaceae	<i>Amphipogon amphipogonoides</i>			
213	Poaceae	<i>Austrostipa compressa</i>			
214	Poaceae	<i>Austrostipa semibarbata</i>			

No	FAMILY NAME	SPECIES NAME	NATURALISED	CONSV CODE	PLANTED
215	Poaceae	<i>Avena fatua</i>	*		
216	Poaceae	<i>Briza maxima</i>	*		
217	Poaceae	<i>Briza minor</i>	*		
218	Poaceae	<i>Bromus diandrus</i>	*		
219	Poaceae	<i>Bromus hordeaceus</i>	*		
220	Poaceae	<i>Cenchrus clandestinus</i>	*		
221	Poaceae	<i>Cynodon dactylon</i>	*		
222	Poaceae	<i>Ehrharta calycina</i>	*		
223	Poaceae	<i>Ehrharta longiflora</i>	*		
224	Poaceae	<i>Eragrostis curvula</i>	*		
225	Poaceae	<i>Holcus lanatus</i>	*		
226	Poaceae	<i>Lagurus ovatus</i>	*		
227	Poaceae	<i>Lolium multiflorum</i>	*		
228	Poaceae	<i>Microlaena stipoides</i>			
229	Poaceae	<i>Neurachne alopecuroidea</i>			
230	Poaceae	<i>Rytidosperma occidentale</i>			
231	Polygalaceae	<i>Comesperma calymega</i>			
232	Polygonaceae	<i>Rumex crispus</i>	*		
233	Polygonaceae	<i>Rumex acetosella</i>	*		
234	Primulaceae	<i>Lysimachia arvensis</i>	*		
235	Proteaceae	<i>Adenanthos meisneri</i>			
236	Proteaceae	<i>Banksia attenuata</i>			
237	Proteaceae	<i>Banksia dallanneyi</i>			
238	Proteaceae	<i>Banksia grandis</i>			
239	Proteaceae	<i>Banksia littoralis</i>			
240	Proteaceae	<i>Banksia menziesii</i>			x
241	Proteaceae	<i>Banksia nivea</i> subsp. <i>nivea</i>			x

No	FAMILY NAME	SPECIES NAME	NATURALISED	CONSV CODE	PLANTED
242	Proteaceae	<i>Grevillea manglesioides</i>			
243	Proteaceae	<i>Grevillea vestita</i> subsp. <i>vestita</i>			
244	Proteaceae	<i>Hakea prostrata</i>			
245	Proteaceae	<i>Hakea ruscifolia</i>			
246	Proteaceae	<i>Hakea varia</i>			
247	Proteaceae	<i>Persoonia longifolia</i>			
248	Proteaceae	<i>Petrophile linearis</i>			
249	Proteaceae	<i>Stirlingia latifolia</i>			
250	Proteaceae	<i>Synaphea floribunda</i>			
251	Proteaceae	<i>Synaphea hians</i>		3	
252	Proteaceae	<i>Synaphea petiolaris</i> subsp. <i>simplex</i>		3	
253	Proteaceae	<i>Xylomelum occidentale</i>			
254	Restionaceae	<i>Desmocladius fasciculatus</i>			
255	Restionaceae	<i>Desmocladius flexuosus</i>			
256	Restionaceae	<i>Hypolaena exsulca</i>			
257	Restionaceae	<i>Hypolaena pubescens</i>			
258	Restionaceae	<i>Leptocarpus coangustatus</i>			
259	Restionaceae	<i>Leptocarpus scariosus</i>			
260	Restionaceae	<i>Leptocarpus roycei</i>			
261	Restionaceae	<i>Loxocarya cinerea</i>			
262	Rhamnaceae	<i>Cryptandra arbutiflora</i>			
263	Rhamnaceae	<i>Spyridium globulosum</i>			
264	Rubiaceae	<i>Galium divaricatum</i>	*		
265	Rubiaceae	<i>Opercularia hispidula</i>			
266	Rutaceae	<i>Philotheca spicata</i>			
267	Santalaceae	<i>Exocarpos odoratus</i>			
268	Solanaceae	<i>Solanum nigrum</i>	*		

No	FAMILY NAME	SPECIES NAME	NATURALISED	CONSV CODE	PLANTED
269	Stylidiaceae	<i>Levenhookia pusilla</i>			
270	Stylidiaceae	<i>Levenhookia stipitata</i>			
271	Stylidiaceae	<i>Stylidium brunonianum</i>			
272	Stylidiaceae	<i>Stylidium calcaratum</i>			
273	Stylidiaceae	<i>Stylidium ciliatum</i>			
274	Stylidiaceae	<i>Stylidium junceum</i>			
275	Stylidiaceae	<i>Stylidium repens</i>			
276	Thymelaeaceae	<i>Pimelea lanata</i>			
277	Typhaceae	<i>Typha domingensis</i>			
278	Xanthorrhoeaceae	<i>Xanthorrhoea brunonis</i>			
279	Xanthorrhoeaceae	<i>Xanthorrhoea gracilis</i>			
280	Xanthorrhoeaceae	<i>Xanthorrhoea preissii</i>			
281	Zamiaceae	<i>Macrozamia riedlei</i>			

Appendix 8. Priority and Significant Flora Location and Abundance Table.

Occurrence	Taxon Name	Abundance	WAConStat	Easting	Northing
1	<i>Acacia flagelliformis</i>	10	P4	362541.34	6282017.27
2	<i>Acacia flagelliformis</i>	10	P4	362530.53	6282033.09
3	<i>Acacia flagelliformis</i>	10	P4	362547.65	6282056.40
4	<i>Acacia flagelliformis</i>	5	P4	362523.65	6282014.03
5	<i>Acacia flagelliformis</i>	1	P4	362503.03	6281931.10
6	<i>Acacia flagelliformis</i>	1	P4	362528.02	6281987.80
7	<i>Acacia flagelliformis</i>	5	P4	362549.57	6282006.08
8	<i>Acacia flagelliformis</i>	5	P4	362551.74	6282035.94
9	<i>Acacia flagelliformis</i>	5	P4	362552.96	6282048.05
10	<i>Acacia flagelliformis</i>	1	P4	362592.98	6282086.11
1	<i>Eucalyptus cornuta</i>	1		352827.41	6274776.09
2	<i>Eucalyptus cornuta</i>	1		352838.96	6274773.50
3	<i>Eucalyptus cornuta</i>	1		352887.66	6274779.02
4	<i>Eucalyptus cornuta</i>	1		353008.73	6274783.20
5	<i>Eucalyptus cornuta</i>	1		353047.79	6274788.35
6	<i>Eucalyptus cornuta</i>	1		353045.97	6274780.34
7	<i>Eucalyptus cornuta</i>	1		353063.26	6274784.37
8	<i>Eucalyptus cornuta</i>	1		353065.58	6274784.07
9	<i>Eucalyptus cornuta</i>	1		353070.75	6274797.46
10	<i>Eucalyptus cornuta</i>	1		353065.96	6274800.94
11	<i>Eucalyptus cornuta</i>	1		353049.11	6274799.35
12	<i>Eucalyptus cornuta</i>	1		353078.79	6274799.58
13	<i>Eucalyptus cornuta</i>	1		353126.48	6274810.62
14	<i>Eucalyptus cornuta</i>	1		353130.40	6274808.81
15	<i>Eucalyptus cornuta</i>	1		353134.96	6274796.34
1	<i>Eucalyptus rudis</i> subsp. <i>cratyantha</i>	1	P4	353455.13	6274918.85
2	<i>Eucalyptus rudis</i> subsp. <i>cratyantha</i>	1	P4	353578.10	6274937.09
3	<i>Eucalyptus rudis</i> subsp. <i>cratyantha</i>	1	P4	353732.85	6275096.54
4	<i>Eucalyptus rudis</i> subsp. <i>cratyantha</i>	1	P4	355063.79	6275896.17
5	<i>Eucalyptus rudis</i> subsp. <i>cratyantha</i>	1	P4	355150.29	6275928.53
6	<i>Eucalyptus rudis</i> subsp. <i>cratyantha</i>	1	P4	355457.43	6276087.40
7	<i>Eucalyptus rudis</i> subsp. <i>cratyantha</i>	1	P4	356896.93	6277212.70
8	<i>Eucalyptus rudis</i> subsp. <i>cratyantha</i>	1	P4	356951.65	6277252.12
9	<i>Eucalyptus rudis</i> subsp. <i>cratyantha</i>	1	P4	357068.44	6277390.69
10	<i>Eucalyptus rudis</i> subsp. <i>cratyantha</i>	1	P4	359387.45	6279564.21
11	<i>Eucalyptus rudis</i> subsp. <i>cratyantha</i>	1	P4	359615.15	6279567.15
12	<i>Eucalyptus rudis</i> subsp. <i>cratyantha</i>	1	P4	360420.07	6279798.98
1	<i>Schoenoplectus pungens</i>	10		355563.19	6276166.98

Occurrence	Taxon Name	Abundance	WAConStat	Easting	Northing
1	<i>Synaphea hians</i>	5	P3	362344.15	6281592.55
2	<i>Synaphea hians</i>	5	P3	362346.91	6281568.74
1	<i>Synaphea petiolaris</i> subsp. <i>simplex</i>	2	P3	357060.10	6277368.06
1	<i>Verticordia attenuata</i>	10	P3	362219.71	6281306.39
2	<i>Verticordia attenuata</i>	10	P3	362212.40	6281317.83
3	<i>Verticordia attenuata</i>	10	P3	362085.30	6281114.04
4	<i>Verticordia attenuata</i>	10	P3	362082.98	6281120.33
5	<i>Verticordia attenuata</i>	10	P3	362084.27	6281146.74
6	<i>Verticordia attenuata</i>	1	P3	356557.06	6276915.91
7	<i>Verticordia attenuata</i>	2	P3	356480.37	6276864.08
8	<i>Verticordia attenuata</i>	10	P3	356896.77	6277190.72
9	<i>Verticordia attenuata</i>	10	P3	356895.85	6277190.04
10	<i>Verticordia attenuata</i>	10	P3	356904.76	6277209.15
11	<i>Verticordia attenuata</i>	10	P3	356923.30	6277234.49
12	<i>Verticordia attenuata</i>	10	P3	356928.43	6277244.65
13	<i>Verticordia attenuata</i>	500	P3	355871.04	6276413.83
14	<i>Verticordia attenuata</i>	750	P3	355900.75	6276418.83
15	<i>Verticordia attenuata</i>	50	P3	355930.16	6276454.98
16	<i>Verticordia attenuata</i>	50	P3	355949.28	6276466.92
17	<i>Verticordia attenuata</i>	50	P3	355960.19	6276457.10
18	<i>Verticordia attenuata</i>	50	P3	355984.00	6276490.18
19	<i>Verticordia attenuata</i>	25	P3	356005.04	6276491.27
20	<i>Verticordia attenuata</i>	25	P3	356028.63	6276501.83
21	<i>Verticordia attenuata</i>	50	P3	356054.18	6276524.06
22	<i>Verticordia attenuata</i>	3	P3	362481.43	6281903.07
23	<i>Verticordia attenuata</i>	3	P3	362471.45	6281880.97
24	<i>Verticordia attenuata</i>	1	P3	355578.63	6276187.42
25	<i>Verticordia attenuata</i>	1	P3	355598.05	6276204.49
26	<i>Verticordia attenuata</i>	1	P3	355642.77	6276229.20
27	<i>Verticordia attenuata</i>	1	P3	355646.30	6276249.20
28	<i>Verticordia attenuata</i>	1	P3	355662.77	6276249.79
29	<i>Verticordia attenuata</i>	2	P3	355696.90	6276268.62
30	<i>Verticordia attenuata</i>	2	P3	355701.61	6276279.80
31	<i>Verticordia attenuata</i>	2	P3	355715.73	6276282.74
32	<i>Verticordia attenuata</i>	2	P3	355746.33	6276310.40
33	<i>Verticordia attenuata</i>	5	P3	356916.05	6277221.82
34	<i>Verticordia attenuata</i>	5	P3	356911.34	6277196.22
35	<i>Verticordia attenuata</i>	1250	P3	355875.07	6276422.05

Appendix 9. Completed Threatened and Priority Flora Reporting Form.



Threatened and Priority Flora Report Form

Please complete as much of the form as possible, with emphasis on those sections bordered in black. For information on how to complete the form please refer to the Threatened & Priority Flora Report Form (TPRF) manual on the DBCA website at <http://dpaw.wa.gov.au> under Standard Report Forms

TAXON: <u>Acacia flagelliformis</u>		TPFL Pop. No.: _____	
OBSERVATION DATE: <u>7/08/2018</u>		CONSERVATION STATUS: <u>P4</u> New population <input type="checkbox"/>	
OBSERVER/S: <u>Russell Smith</u>		PHONE: <u>0447809124</u>	
ROLE: <u>Botanist</u>		ORGANISATION: <u>Ecoedge</u>	

DESCRIPTION OF LOCATION (Provide at least nearest town/named locality, and the distance and direction to that place):
Bussell Hwy, from 950 to 1,020 m south of Hutton Road, south side of highway

DBC DISTRICT: _____		LGA: <u>Busselton</u>		Reserve No.: _____		Land manager present: <input type="checkbox"/>	
DATUM:		COORDINATES: (If UTM coords provided, Zone is also required)		METHOD USED:			
GDA94 / MGA94 <input type="checkbox"/>		DecDegrees <input type="checkbox"/> DegMinSec <input type="checkbox"/> UTM's <input checked="" type="checkbox"/>		GPS <input checked="" type="checkbox"/>		Differential GPS <input type="checkbox"/> Map <input type="checkbox"/>	
AGD84 / AMG84 <input type="checkbox"/>		Lat / Northing: <u>6281987.8</u>		No. satellites: _____		Map used: _____	
WGS84 <input type="checkbox"/>		Long / Easting: <u>362528.02</u>		Boundary polygon captured: <input type="checkbox"/>		Map scale: _____	
Unknown <input type="checkbox"/>		ZONE: <u>50</u>					
LAND TENURE:							
Nature reserve <input type="checkbox"/>		Timber reserve <input type="checkbox"/>		Private property <input type="checkbox"/>		Rail reserve <input type="checkbox"/>	
National park <input type="checkbox"/>		State forest <input type="checkbox"/>		Pastoral lease <input type="checkbox"/>		MRWA road reserve <input type="checkbox"/>	
Conservation park <input type="checkbox"/>		Water reserve <input type="checkbox"/>		UCL <input type="checkbox"/>		SLK/Pole _____ to _____	
						Shire road reserve <input type="checkbox"/>	
						Other Crown reserve <input checked="" type="checkbox"/>	
						Specify other: _____	

AREA ASSESSMENT: Edge survey Partial survey Full survey Area observed (m²): _____

EFFORT: Time spent surveying (minutes): _____ No. of minutes spent / 100 m²: _____

POP'N COUNT ACCURACY: Actual Extrapolation Estimate Count method: _____
(Refer to field manual for list)

WHAT COUNTED:		Plants <input checked="" type="checkbox"/>	Clumps <input type="checkbox"/>	Clonal stems <input type="checkbox"/>	
TOTAL POP'N STRUCTURE:		Mature:	Juveniles:	Seedlings:	Totals:
Alive		50			50
Dead					

Area of pop (m²): 2,300
Note: Pls record count as numbers (not percentages) for database.

QUADRATS PRESENT: No. _____ Size _____ Data attached Total area of quadrats (m²): _____

Summary Quad. Totals: Alive				
------------------------------------	--	--	--	--

REPRODUCTIVE STATE: Clonal Vegetative Flowerbud Flower
 Immature fruit Fruit Dehisced fruit Percentage in flower: 100%

CONDITION OF PLANTS: Healthy Moderate Poor Senescent

COMMENT: _____

THREATS - type, agent and supporting information:	Current impact (N-E)	Potential Impact (L-E)	Potential Threat Onset (S-L)
Eg clearing, too frequent fire, weed, disease. Refer to field manual for list of threats & agents. Specify agent where relevant. Rate current and potential threat impact: N=Nil, L=Low, M=Medium, H=High, E=Extreme Estimate time to potential impact: S=Short (<12mths), M=Medium (<5yrs), L=Long (5yrs+)			
•	_____	_____	_____
•	_____	_____	_____
•	_____	_____	_____



Threatened and Priority Flora Report Form

--	--	--	--

Please return completed form to **Species And Communities Branch DBCA**,
Locked Bag 104, BENTLEY DELIVERY CENTRE WA 6983 **OR** email to: flora.data@dbca.wa.gov.au

RECORDS: Please forward to **Flora Administrative Officer**, Species and Communities Branch.

Record entered by: _____ Sheet No.: _____ Record Entered in Database



Threatened and Priority Flora Report Form

HABITAT INFORMATION:

LANDFORM:	ROCK TYPE:	LOOSE ROCK:	SOIL TYPE:	SOIL COLOUR:	DRAINAGE:
Crest <input type="checkbox"/>	Granite <input type="checkbox"/>	(on soil surface; eg gravel, quartz fields)	Sand <input checked="" type="checkbox"/>	Red <input type="checkbox"/>	Well drained <input checked="" type="checkbox"/>
Hill <input type="checkbox"/>	Dolerite <input type="checkbox"/>		Sandy loam <input type="checkbox"/>	Brown <input checked="" type="checkbox"/>	Seasonally inundated <input type="checkbox"/>
Ridge <input type="checkbox"/>	Laterite <input type="checkbox"/>	0-10% <input type="checkbox"/>	Loam <input type="checkbox"/>	Yellow <input checked="" type="checkbox"/>	Permanently inundated <input type="checkbox"/>
Outcrop <input type="checkbox"/>	Ironstone <input type="checkbox"/>	10-30% <input type="checkbox"/>	Clay loam <input type="checkbox"/>	White <input type="checkbox"/>	Tidal <input type="checkbox"/>
Slope <input type="checkbox"/>	Limestone <input type="checkbox"/>	30-50% <input type="checkbox"/>	Light clay <input type="checkbox"/>	Grey <input type="checkbox"/>	
Flat <input type="checkbox"/>	Quartz <input type="checkbox"/>	50-100% <input type="checkbox"/>	Peat <input type="checkbox"/>	Black <input type="checkbox"/>	
Open depression <input type="checkbox"/>	Specify other: _____		Specify other: _____	Specify other: _____	
Drainage line <input type="checkbox"/>					
Closed depression <input type="checkbox"/>					
Wetland <input type="checkbox"/>					
	Specific Landform Element:				
	(Refer to field manual for additional values)				
CONDITION OF SOIL:	Dry <input type="checkbox"/>	Moist <input checked="" type="checkbox"/>	Waterlogged <input type="checkbox"/>	Inundated <input type="checkbox"/>	

VEGETATION CLASSIFICATION*:

Eg: 1. Banksia woodland (B. attenuata, B. ilicifolia); 2. Open shrubland (Hibbertia sp., Acacia spp.); 3. Isolated clumps of sedges (Mesomelaena tetragona)

1. Shrubland of Melaleuca viminea and M. preissiana

- 2.

- 3.

- 4.

ASSOCIATED SPECIES:

Astartea scoparia, Melaleuca osullivanii open heath/shrubland over Baumea juncea

Other (non-dominant) spp _____

* Please record up to four of the most representative vegetation layers (with up to three dominant species in each layer). Structural Formations should follow 2009 Australian Soil and Land Survey Field Handbook guidelines – refer to field manual for further information and structural formation table.

CONDITION OF HABITAT: Pristine Excellent Very good Good Degraded Completely degraded

COMMENT:

FIRE HISTORY: Last Fire: Season/Month: _____ Year: _____ Fire Intensity: High Medium Low No signs of fire

FENCING: Not required Present Replace / repair Required Length req'd: _____

ROADSIDE MARKERS: Not required Present Replace / reposition Required Quantity req'd: _____

OTHER COMMENTS: (Please include recommended management actions and/or implemented actions - include date. Also include details of additional data available, and how to locate it.)

DRF PERMIT/ LICENCE No: Note if only observing plants (i.e. no specimens or plant material is taken) then no permit/licence is required. For further information on permit and licensing requirements see the Threatened Flora and Wildlife Licensing pages on DBCA's website. Any actions carried out under licence/permit should be recorded above in the OTHER COMMENTS section.

SPECIMEN: Collectors No: _____ WA Herb. Regional Herb. District Herb. Other: _____

ATTACHED: Map Mudmap Photo GIS data Field notes Other: _____

COPY SENT TO: Regional Office District Office Other: _____

Submitter of Record: Russell Smith Role: botanist Signed: _____ Date: 14/02/2019

Please return completed form to **Species And Communities Branch DBCA**, Locked Bag 104, BENTLEY DELIVERY CENTRE WA 6983 OR email to: flora.data@dbca.wa.gov.au



Threatened and Priority Flora Report Form

Please complete as much of the form as possible, with emphasis on those sections bordered in black. For information on how to complete the form please refer to the Threatened & Priority Flora Report Form (TPRF) manual on the DBCA website at <http://dpaw.wa.gov.au> under Standard Report Forms

TAXON: <u>Synaphea hians</u>		TPFL Pop. No: _____	
OBSERVATION DATE: <u>23/10/2013</u>	CONSERVATION STATUS: <u>P3</u>	New population <input type="checkbox"/>	
OBSERVER/S: <u>Russell Smith</u>		PHONE: <u>0447809124</u>	
ROLE: <u>Botanist</u>		ORGANISATION: <u>Ecoedge</u>	

DESCRIPTION OF LOCATION (Provide at least nearest town/named locality, and the distance and direction to that place):
Bussell Hwy, 1500 m south of Hutton Road

Reserve No: _____

DBC DISTRICT: _____		LGA: <u>Busselton</u>	Land manager present: <input type="checkbox"/>	
DATUM:	COORDINATES: (If UTM coords provided, Zone is also required)		METHOD USED:	
GDA94 / MGA94 <input type="checkbox"/>	DecDegrees <input type="checkbox"/>	DegMinSec <input type="checkbox"/>	UTMs <input checked="" type="checkbox"/>	GPS <input checked="" type="checkbox"/>
AGD84 / AMG84 <input type="checkbox"/>	Lat / Northing: <u>6281592.55</u>		No. satellites: _____	Map used: _____
WGS84 <input type="checkbox"/>	Long / Easting: <u>362344.15</u>		Boundary polygon captured: <input type="checkbox"/>	Map scale: _____
Unknown <input type="checkbox"/>	ZONE: <u>50</u>			
LAND TENURE:				
Nature reserve <input type="checkbox"/>	Timber reserve <input type="checkbox"/>	Private property <input type="checkbox"/>	Rail reserve <input type="checkbox"/>	Shire road reserve <input type="checkbox"/>
National park <input type="checkbox"/>	State forest <input type="checkbox"/>	Pastoral lease <input type="checkbox"/>	MRWA road reserve <input type="checkbox"/>	Other Crown reserve <input checked="" type="checkbox"/>
Conservation park <input type="checkbox"/>	Water reserve <input type="checkbox"/>	UCL <input type="checkbox"/>	SLK/Pole _____ to _____	Specify other: _____

AREA ASSESSMENT: Edge survey <input type="checkbox"/> Partial survey <input type="checkbox"/> Full survey <input checked="" type="checkbox"/> Area observed (m ²): _____				
EFFORT: Time spent surveying (minutes): _____ No. of minutes spent / 100 m ² : _____				
POP'N COUNT ACCURACY: Actual <input type="checkbox"/> Extrapolation <input type="checkbox"/> Estimate <input type="checkbox"/> Count method: _____ (Refer to field manual for list)				
WHAT COUNTED: Plants <input checked="" type="checkbox"/> Clumps <input type="checkbox"/> Clonal stems <input type="checkbox"/>				
TOTAL POP'N STRUCTURE:				
	Mature:	Juveniles:	Seedlings:	Totals:
Alive	10			10
Dead				
Area of pop (m ²): <u>50</u> Note: Pls record count as numbers (not percentages) for database.				
QUADRATS PRESENT: No. _____ Size _____ Data attached <input type="checkbox"/> Total area of quadrats (m ²): _____				
Summary Quad. Totals: Alive				
REPRODUCTIVE STATE: Clonal <input type="checkbox"/> Vegetative <input type="checkbox"/> Flowerbud <input type="checkbox"/> Flower <input checked="" type="checkbox"/> Immature fruit <input type="checkbox"/> Fruit <input type="checkbox"/> Dehisced fruit <input type="checkbox"/> Percentage in flower: 100%				

CONDITION OF PLANTS: Healthy Moderate Poor Senescent

COMMENT: _____

THREATS - type, agent and supporting information:	Current impact (N-E)	Potential Impact (L-E)	Potential Threat Onset (S-L)
Eg clearing, too frequent fire, weed, disease. Refer to field manual for list of threats & agents. Specify agent where relevant. Rate current and potential threat impact: N=Nil, L=Low, M=Medium, H=High, E=Extreme Estimate time to potential impact: S=Short (<12mths), M=Medium (<5yrs), L=Long (5yrs+)			
•	_____	_____	_____
•	_____	_____	_____
•	_____	_____	_____



Threatened and Priority Flora Report Form

--	--	--	--

Please return completed form to **Species And Communities Branch DBCA**,
Locked Bag 104, BENTLEY DELIVERY CENTRE WA 6983 **OR** email to: flora.data@dbca.wa.gov.au

RECORDS: Please forward to **Flora Administrative Officer**, Species and Communities Branch.

Record entered by: _____ Sheet No.: _____ Record Entered in Database



Threatened and Priority Flora Report Form

HABITAT INFORMATION:

LANDFORM:	ROCK TYPE:	LOOSE ROCK:	SOIL TYPE:	SOIL COLOUR:	DRAINAGE:
Crest <input type="checkbox"/>	Granite <input type="checkbox"/>	(on soil surface; eg gravel, quartz fields)	Sand <input checked="" type="checkbox"/>	Red <input type="checkbox"/>	Well drained <input checked="" type="checkbox"/>
Hill <input type="checkbox"/>	Dolerite <input type="checkbox"/>		Sandy loam <input type="checkbox"/>	Brown <input checked="" type="checkbox"/>	Seasonally inundated <input type="checkbox"/>
Ridge <input type="checkbox"/>	Laterite <input type="checkbox"/>	0-10% <input type="checkbox"/>	Loam <input type="checkbox"/>	Yellow <input checked="" type="checkbox"/>	Permanently inundated <input type="checkbox"/>
Outcrop <input type="checkbox"/>	Ironstone <input type="checkbox"/>	10-30% <input type="checkbox"/>	Clay loam <input type="checkbox"/>	White <input type="checkbox"/>	Tidal <input type="checkbox"/>
Slope <input type="checkbox"/>	Limestone <input type="checkbox"/>	30-50% <input type="checkbox"/>	Light clay <input type="checkbox"/>	Grey <input type="checkbox"/>	
Flat <input type="checkbox"/>	Quartz <input type="checkbox"/>	50-100% <input type="checkbox"/>	Peat <input type="checkbox"/>	Black <input type="checkbox"/>	
Open depression <input type="checkbox"/>	Specify other: _____		Specify other: _____	Specify other: _____	
Drainage line <input type="checkbox"/>					
Closed depression <input type="checkbox"/>					
Wetland <input type="checkbox"/>					
	Specific Landform Element:				
	(Refer to field manual for additional values)				
CONDITION OF SOIL:	Dry <input checked="" type="checkbox"/>	Moist <input type="checkbox"/>	Waterlogged <input type="checkbox"/>	Inundated <input type="checkbox"/>	

VEGETATION CLASSIFICATION*:

Eg: 1. Banksia woodland (B. attenuata, B. ilicifolia); 2. Open shrubland (Hibbertia sp., Acacia spp.); 3. Isolated clumps of sedges (Mesomelaena tetragona)

1. Marri open forest

2.

3.

4.

ASSOCIATED SPECIES:

Brachysema praemorum, Hibbertia cuneiformis, Kunzea glabrescens

Other (non-dominant) spp _____

* Please record up to four of the most representative vegetation layers (with up to three dominant species in each layer). Structural Formations should follow 2009 Australian Soil and Land Survey Field Handbook guidelines – refer to field manual for further information and structural formation table.

CONDITION OF HABITAT: Pristine Excellent Very good Good Degraded Completely degraded

COMMENT:

FIRE HISTORY: Last Fire: Season/Month: _____ Year: _____ Fire Intensity: High Medium Low No signs of fire

FENCING: Not required Present Replace / repair Required Length req'd: _____

ROADSIDE MARKERS: Not required Present Replace / reposition Required Quantity req'd: _____

OTHER COMMENTS: (Please include recommended management actions and/or implemented actions - include date. Also include details of additional data available, and how to locate it.)

DRF PERMIT/ LICENCE No: Note if only observing plants (i.e. no specimens or plant material is taken) then no permit/licence is required. For further information on permit and licensing requirements see the Threatened Flora and Wildlife Licensing pages on DBCA's website. Any actions carried out under licence/permit should be recorded above in the OTHER COMMENTS section.

SPECIMEN: Collectors No: _____ WA Herb. Regional Herb. District Herb. Other: _____

ATTACHED: Map Mudmap Photo GIS data Field notes Other: _____

COPY SENT TO: Regional Office District Office Other: _____

Submitter of Record: Russell Smith Role: botanist Signed: _____ Date: 14/02/2019

Please return completed form to **Species And Communities Branch DBCA**, Locked Bag 104, BENTLEY DELIVERY CENTRE WA 6983 OR email to: flora.data@dbca.wa.gov.au



Threatened and Priority Flora Report Form

Please complete as much of the form as possible, with emphasis on those sections bordered in black. For information on how to complete the form please refer to the Threatened & Priority Flora Report Form (TPRF) manual on the DBCA website at <http://dpaw.wa.gov.au> under Standard Report Forms

TAXON: <u>Synaphea petiolaris subsp. simplex</u>		TPFL Pop. No.: _____	
OBSERVATION DATE: <u>23/10/2013</u>	CONSERVATION STATUS: <u>P3</u>	New population <input type="checkbox"/>	
OBSERVER/S: <u>Russell Smith</u>		PHONE: <u>0447809124</u>	
ROLE: <u>Botanist</u>		ORGANISATION: <u>Ecoedge</u>	

DESCRIPTION OF LOCATION (Provide at least nearest town/named locality, and the distance and direction to that place):
Bussell Hwy, 60 m southwest of the Ruabon Road intersection

DBC DISTRICT: _____		LGA: _____	Reserve No.: _____
		Land manager present: <input type="checkbox"/>	
DATUM:	COORDINATES: (If UTM coords provided, Zone is also required)	METHOD USED:	
GDA94 / MGA94 <input type="checkbox"/>	DecDegrees <input type="checkbox"/> DegMinSec <input type="checkbox"/> UTM <input checked="" type="checkbox"/>	GPS <input checked="" type="checkbox"/> Differential GPS <input type="checkbox"/> Map <input type="checkbox"/>	
AGD84 / AMG84 <input type="checkbox"/>	Lat / Northing: <u>6277368.06</u>	No. satellites: _____	Map used: _____
WGS84 <input type="checkbox"/>	Long / Easting: <u>357060.10</u>	Boundary polygon captured: <input type="checkbox"/>	Map scale: _____
Unknown <input type="checkbox"/>	ZONE: <u>50</u>		
LAND TENURE:			
Nature reserve <input type="checkbox"/>	Timber reserve <input type="checkbox"/>	Private property <input type="checkbox"/>	Rail reserve <input type="checkbox"/> Shire road reserve <input type="checkbox"/>
National park <input type="checkbox"/>	State forest <input type="checkbox"/>	Pastoral lease <input type="checkbox"/>	MRWA road reserve <input type="checkbox"/> Other Crown reserve <input checked="" type="checkbox"/>
Conservation park <input type="checkbox"/>	Water reserve <input type="checkbox"/>	UCL <input type="checkbox"/> SLK/Pole _____ to _____	Specify other: _____

AREA ASSESSMENT: Edge survey Partial survey Full survey Area observed (m²): _____

EFFORT: Time spent surveying (minutes): _____ No. of minutes spent / 100 m²: _____

POP'N COUNT ACCURACY: Actual Extrapolation Estimate Count method: _____
(Refer to field manual for list)

WHAT COUNTED: Plants Clumps Clonal stems

TOTAL POP'N STRUCTURE:	Mature:	Juveniles:	Seedlings:	Totals:	Area of pop (m ²): _____ Note: Pls record count as numbers (not percentages) for database.
Alive	<u>2</u>			<u>2</u>	
Dead					

QUADRATS PRESENT: No. _____ Size _____ Data attached Total area of quadrats (m²): _____

Summary Quad. Totals: Alive

REPRODUCTIVE STATE:	Clonal <input type="checkbox"/>	Vegetative <input type="checkbox"/>	Flowerbud <input type="checkbox"/>	Flower <input checked="" type="checkbox"/>
	Immature fruit <input type="checkbox"/>	Fruit <input type="checkbox"/>	Dehisced fruit <input type="checkbox"/>	Percentage in flower: <u>100%</u>

CONDITION OF PLANTS: Healthy Moderate Poor Senescent

COMMENT: _____

THREATS - type, agent and supporting information:	Current impact (N-E)	Potential Impact (L-E)	Potential Threat Onset (S-L)
Eg clearing, too frequent fire, weed, disease. Refer to field manual for list of threats & agents. Specify agent where relevant. Rate current and potential threat impact: N=Nil, L=Low, M=Medium, H=High, E=Extreme Estimate time to potential impact: S=Short (<12mths), M=Medium (<5yrs), L=Long (5yrs+)			
•	_____	_____	_____
•	_____	_____	_____
•	_____	_____	_____

Please return completed form to **Species And Communities Branch DBCA**,
 Locked Bag 104, BENTLEY DELIVERY CENTRE WA 6983 OR email to: flora.data@dbca.wa.gov.au

RECORDS: Please forward to **Flora Administrative Officer**, Species and Communities Branch.
 Record entered by: _____ Sheet No.: _____ Record Entered in Database



Threatened and Priority Flora Report Form

--	--	--	--

Please return completed form to **Species And Communities Branch DBCA**,
Locked Bag 104, BENTLEY DELIVERY CENTRE WA 6983 **OR** email to: flora.data@dbca.wa.gov.au

RECORDS: Please forward to **Flora Administrative Officer**, Species and Communities Branch.

Record entered by: _____ Sheet No.: _____ Record Entered in Database



Threatened and Priority Flora Report Form

HABITAT INFORMATION:

LANDFORM:	ROCK TYPE:	LOOSE ROCK:	SOIL TYPE:	SOIL COLOUR:	DRAINAGE:
Crest <input type="checkbox"/>	Granite <input type="checkbox"/>	(on soil surface; eg gravel, quartz fields)	Sand <input type="checkbox"/>	Red <input type="checkbox"/>	Well drained <input checked="" type="checkbox"/>
Hill <input type="checkbox"/>	Dolerite <input type="checkbox"/>		Sandy loam <input checked="" type="checkbox"/>	Brown <input checked="" type="checkbox"/>	Seasonally inundated <input type="checkbox"/>
Ridge <input type="checkbox"/>	Laterite <input type="checkbox"/>	0-10% <input type="checkbox"/>	Loam <input type="checkbox"/>	Yellow <input checked="" type="checkbox"/>	Permanently inundated <input type="checkbox"/>
Outcrop <input type="checkbox"/>	Ironstone <input type="checkbox"/>	10-30% <input type="checkbox"/>	Clay loam <input type="checkbox"/>	White <input type="checkbox"/>	Tidal <input type="checkbox"/>
Slope <input type="checkbox"/>	Limestone <input type="checkbox"/>	30-50% <input type="checkbox"/>	Light clay <input type="checkbox"/>	Grey <input type="checkbox"/>	
Flat <input type="checkbox"/>	Quartz <input type="checkbox"/>	50-100% <input type="checkbox"/>	Peat <input type="checkbox"/>	Black <input type="checkbox"/>	
Open depression <input type="checkbox"/>	Specify other: _____		Specify other: _____	Specify other: _____	
Drainage line <input type="checkbox"/>					
Closed depression <input type="checkbox"/>					
Wetland <input type="checkbox"/>					
	Specific Landform Element:				
	(Refer to field manual for additional values)				
CONDITION OF SOIL:	Dry <input checked="" type="checkbox"/>	Moist <input type="checkbox"/>	Waterlogged <input type="checkbox"/>	Inundated <input type="checkbox"/>	

VEGETATION CLASSIFICATION*:

Eg: 1. Banksia woodland (B. attenuata, B. ilicifolia); 2. Open shrubland (Hibbertia sp., Acacia spp.); 3. Isolated clumps of sedges (Mesomelaena tetragona)

1. Marri open forest

2.

3.

4.

ASSOCIATED SPECIES:

Brachysema praemorum, Hibbertia cuneiformis

Other (non-dominant) spp _____

* Please record up to four of the most representative vegetation layers (with up to three dominant species in each layer). Structural Formations should follow 2009 Australian Soil and Land Survey Field Handbook guidelines – refer to field manual for further information and structural formation table.

CONDITION OF HABITAT: Pristine Excellent Very good Good Degraded Completely degraded

COMMENT:

FIRE HISTORY: Last Fire: Season/Month: _____ Year: _____ Fire Intensity: High Medium Low No signs of fire

FENCING: Not required Present Replace / repair Required Length req'd: _____

ROADSIDE MARKERS: Not required Present Replace / reposition Required Quantity req'd: _____

OTHER COMMENTS: (Please include recommended management actions and/or implemented actions - include date. Also include details of additional data available, and how to locate it.)

DRF PERMIT/ LICENCE No: Note if only observing plants (i.e. no specimens or plant material is taken) then no permit/licence is required. For further information on permit and licensing requirements see the Threatened Flora and Wildlife Licensing pages on DBCA's website. Any actions carried out under licence/permit should be recorded above in the OTHER COMMENTS section.

SPECIMEN: Collectors No: _____ WA Herb. Regional Herb. District Herb. Other: _____

ATTACHED: Map Mudmap Photo GIS data Field notes Other: _____

COPY SENT TO: Regional Office District Office Other: _____

Submitter of Record: Russell Smith Role: botanist Signed: _____ Date: 14/02/2019

Please return completed form to **Species And Communities Branch DBCA**, Locked Bag 104, BENTLEY DELIVERY CENTRE WA 6983 OR email to: flora.data@dbca.wa.gov.au

RECORDS: Please forward to **Flora Administrative Officer**, Species and Communities Branch. Record entered by: _____ Sheet No.: _____ Record Entered in Database



Threatened and Priority Flora Report Form

Please complete as much of the form as possible, with emphasis on those sections bordered in black. For information on how to complete the form please refer to the Threatened & Priority Flora Report Form (TPRF) manual on the DBCA website at <http://dpaw.wa.gov.au> under Standard Report Forms

TAXON: <u>Verticordia attenuata</u>		TPFL Pop. No.: _____	
OBSERVATION DATE: <u>12/12/2016</u>		CONSERVATION STATUS: <u>P4</u> New population <input type="checkbox"/>	
OBSERVER/S: <u>Russell Smith</u>		PHONE: <u>0447809124</u>	
ROLE: <u>Botanist</u>		ORGANISATION: <u>Ecoedge</u>	

DESCRIPTION OF LOCATION (Provide at least nearest town/named locality, and the distance and direction to that place):
Bussell Hwy, from Layman Road turnoff to 760 m northeast of turnoff, south side of highway

DBC DISTRICT: _____		LGA: <u>Busselton</u>		Reserve No.: _____	
		Land manager present: <input type="checkbox"/>			
DATUM:		COORDINATES: (If UTM coords provided, Zone is also required)		METHOD USED:	
GDA94 / MGA94 <input type="checkbox"/> AGD84 / AMG84 <input type="checkbox"/> WGS84 <input type="checkbox"/> Unknown <input type="checkbox"/>		DecDegrees <input type="checkbox"/> DegMinSec <input type="checkbox"/> UTM's <input checked="" type="checkbox"/> Lat / Northing: <u>6276310.4</u> Long / Easting: <u>355746.33</u> ZONE: <u>50</u>		GPS <input checked="" type="checkbox"/> Differential GPS <input type="checkbox"/> Map <input type="checkbox"/> No. satellites: _____ Map used: _____ Boundary polygon captured: <input type="checkbox"/> Map scale: _____	
LAND TENURE:					
Nature reserve <input type="checkbox"/>		Timber reserve <input type="checkbox"/>		Private property <input type="checkbox"/>	
National park <input type="checkbox"/>		State forest <input type="checkbox"/>		Rail reserve <input type="checkbox"/>	
Conservation park <input type="checkbox"/>		Water reserve <input type="checkbox"/>		MRWA road reserve <input type="checkbox"/>	
		UCL <input type="checkbox"/>		SLK/Pole _____ to _____	
				Shire road reserve <input type="checkbox"/>	
				Other Crown reserve <input checked="" type="checkbox"/>	
				Specify other: _____	

AREA ASSESSMENT: Edge survey Partial survey Full survey Area observed (m²): _____

EFFORT: Time spent surveying (minutes): _____ No. of minutes spent / 100 m²: _____

POP'N COUNT ACCURACY: Actual Extrapolation Estimate Count method: _____
(Refer to field manual for list)

WHAT COUNTED: Plants Clumps Clonal stems

TOTAL POP'N STRUCTURE:	Mature:	Juveniles:	Seedlings:	Totals:	Area of pop (m ²): 5000 <small>Note: Pls record count as numbers (not percentages) for database.</small>
	Alive	2,800		2,800	
Dead					

QUADRATS PRESENT: No. _____ Size _____ Data attached Total area of quadrats (m²): _____

Summary Quad. Totals: Alive				
------------------------------------	--	--	--	--

REPRODUCTIVE STATE: Clonal Vegetative Flowerbud Flower
 Immature fruit Fruit Dehisced fruit Percentage in flower: 100%

CONDITION OF PLANTS: Healthy Moderate Poor Senescent

COMMENT: _____

THREATS - type, agent and supporting information:	Current impact (N-E)	Potential Impact (L-E)	Potential Threat Onset (S-L)
Eg clearing, too frequent fire, weed, disease. Refer to field manual for list of threats & agents. Specify agent where relevant. Rate current and potential threat impact: N=Nil, L=Low, M=Medium, H=High, E=Extreme Estimate time to potential impact: S=Short (<12mths), M=Medium (<5yrs), L=Long (5yrs+)			
•	_____	_____	_____
•	_____	_____	_____
•	_____	_____	_____

Please return completed form to **Species And Communities Branch DBCA**,
 Locked Bag 104, BENTLEY DELIVERY CENTRE WA 6983 OR email to: flora.data@dbca.wa.gov.au



Threatened and Priority Flora Report Form

--	--	--	--

Please return completed form to **Species And Communities Branch DBCA**,
Locked Bag 104, BENTLEY DELIVERY CENTRE WA 6983 **OR** email to: flora.data@dbca.wa.gov.au

RECORDS: Please forward to **Flora Administrative Officer**, Species and Communities Branch.

Record entered by: _____ Sheet No.: _____ Record Entered in Database



Threatened and Priority Flora Report Form

HABITAT INFORMATION:

LANDFORM:	ROCK TYPE:	LOOSE ROCK:	SOIL TYPE:	SOIL COLOUR:	DRAINAGE:
Crest <input type="checkbox"/>	Granite <input type="checkbox"/>	(on soil surface; eg gravel, quartz fields)	Sand <input checked="" type="checkbox"/>	Red <input type="checkbox"/>	Well drained <input checked="" type="checkbox"/>
Hill <input type="checkbox"/>	Dolerite <input type="checkbox"/>		Sandy loam <input type="checkbox"/>	Brown <input checked="" type="checkbox"/>	Seasonally inundated <input type="checkbox"/>
Ridge <input type="checkbox"/>	Laterite <input type="checkbox"/>	0-10% <input type="checkbox"/>	Loam <input type="checkbox"/>	Yellow <input checked="" type="checkbox"/>	Permanently inundated <input type="checkbox"/>
Outcrop <input type="checkbox"/>	Ironstone <input type="checkbox"/>	10-30% <input type="checkbox"/>	Clay loam <input type="checkbox"/>	White <input type="checkbox"/>	Tidal <input type="checkbox"/>
Slope <input type="checkbox"/>	Limestone <input type="checkbox"/>	30-50% <input type="checkbox"/>	Light clay <input type="checkbox"/>	Grey <input type="checkbox"/>	
Flat <input type="checkbox"/>	Quartz <input type="checkbox"/>	50-100% <input type="checkbox"/>	Peat <input type="checkbox"/>	Black <input type="checkbox"/>	
Open depression <input type="checkbox"/>	Specify other: _____		Specify other: _____	Specify other: _____	
Drainage line <input type="checkbox"/>					
Closed depression <input type="checkbox"/>					
Wetland <input type="checkbox"/>					
	Specific Landform Element:				
	(Refer to field manual for additional values)				
CONDITION OF SOIL:	Dry <input type="checkbox"/>	Moist <input checked="" type="checkbox"/>	Waterlogged <input type="checkbox"/>	Inundated <input type="checkbox"/>	

VEGETATION CLASSIFICATION*:

Eg: 1. Banksia woodland (B. attenuata, B. ilicifolia); 2. Open shrubland (Hibbertia sp., Acacia spp.); 3. Isolated clumps of sedges (Mesomelaena tetragona)

1. Shrubland of Kunzea glabrescens, with Melaleuca viminea and M. preissiana
2. _____
3. _____
4. _____

ASSOCIATED SPECIES:

Other (non-dominant) spp

Viminaria juncea

* Please record up to four of the most representative vegetation layers (with up to three dominant species in each layer). Structural Formations should follow 2009 Australian Soil and Land Survey Field Handbook guidelines – refer to field manual for further information and structural formation table.

CONDITION OF HABITAT: Pristine Excellent Very good Good Degraded Completely degraded

COMMENT:

FIRE HISTORY: Last Fire: Season/Month: _____ Year: _____ Fire Intensity: High Medium Low No signs of fire

FENCING: Not required Present Replace / repair Required Length req'd: _____

ROADSIDE MARKERS: Not required Present Replace / reposition Required Quantity req'd: _____

OTHER COMMENTS: (Please include recommended management actions and/or implemented actions - include date. Also include details of additional data available, and how to locate it.)

DRF PERMIT/ LICENCE No: Note if only observing plants (i.e. no specimens or plant material is taken) then no permit/licence is required. For further information on permit and licensing requirements see the Threatened Flora and Wildlife Licensing pages on DBCA's website. Any actions carried out under licence/permit should be recorded above in the OTHER COMMENTS section.

SPECIMEN: Collectors No: _____ WA Herb. Regional Herb. District Herb. Other: _____

ATTACHED: Map Mudmap Photo GIS data Field notes Other: _____

COPY SENT TO: Regional Office District Office Other: _____

Submitter of Record: Russell Smith Role: botanist Signed: _____ Date: 14/02/2019

Please return completed form to **Species And Communities Branch DBCA**, Locked Bag 104, BENTLEY DELIVERY CENTRE WA 6983 OR email to: flora.data@dbca.wa.gov.au

RECORDS: Please forward to **Flora Administrative Officer**, Species and Communities Branch. Record entered by: _____ Sheet No.: _____ Record Entered in Database



Threatened and Priority Flora Report Form

Please complete as much of the form as possible, with emphasis on those sections bordered in black. For information on how to complete the form please refer to the Threatened & Priority Flora Report Form (TPRF) manual on the DBCA website at <http://dpaw.wa.gov.au> under Standard Report Forms

TAXON:	Verticordia attenuata	TPFL Pop. No.:	
OBSERVATION DATE:	12/12/2016	CONSERVATION STATUS:	P4 New population <input type="checkbox"/>
OBSERVER/S:	Russell Smith	PHONE:	0447809124
ROLE:	Botanist	ORGANISATION:	Ecoedge

DESCRIPTION OF LOCATION (Provide at least nearest town/named locality, and the distance and direction to that place):
Bussell Hwy, 210 to 320 south west of Ruabon Road, south side of highway

DBC DISTRICT:		LGA: Busselton	Land manager present: <input type="checkbox"/>
DATUM:	COORDINATES: (If UTM coords provided, Zone is also required)		METHOD USED:
GDA94 / MGA94 <input type="checkbox"/>	DecDegrees <input type="checkbox"/>	DegMinSec <input type="checkbox"/>	UTMs <input checked="" type="checkbox"/>
AGD84 / AMG84 <input type="checkbox"/>	Lat / Northing: 6277221.82		GPS <input checked="" type="checkbox"/> Differential GPS <input type="checkbox"/> Map <input type="checkbox"/>
WGS84 <input type="checkbox"/>	Long / Easting: 356916.05		No. satellites: _____ Map used: _____
Unknown <input type="checkbox"/>	ZONE: 50		Boundary polygon captured: <input type="checkbox"/> Map scale: _____
LAND TENURE:			
Nature reserve <input type="checkbox"/>	Timber reserve <input type="checkbox"/>	Private property <input type="checkbox"/>	Rail reserve <input type="checkbox"/> Shire road reserve <input type="checkbox"/>
National park <input type="checkbox"/>	State forest <input type="checkbox"/>	Pastoral lease <input type="checkbox"/>	MRWA road reserve <input type="checkbox"/> Other Crown reserve <input checked="" type="checkbox"/>
Conservation park <input type="checkbox"/>	Water reserve <input type="checkbox"/>	UCL <input type="checkbox"/>	SLK/Pole _____ to _____ Specify other: _____

AREA ASSESSMENT: Edge survey Partial survey Full survey Area observed (m²): _____

EFFORT: Time spent surveying (minutes): _____ No. of minutes spent / 100 m²: _____

POP'N COUNT ACCURACY: Actual Extrapolation Estimate Count method: _____
(Refer to field manual for list)

WHAT COUNTED:	Plants <input checked="" type="checkbox"/>	Clumps <input type="checkbox"/>	Clonal stems <input type="checkbox"/>	
TOTAL POP'N STRUCTURE:	Mature:	Juveniles:	Seedlings:	Totals:
Alive	50			50
Dead				

Area of pop (m²): 500
Note: Pls record count as numbers (not percentages) for database.

QUADRATS PRESENT: No. _____ Size _____ Data attached Total area of quadrats (m²): _____

Summary Quad. Totals: Alive				
------------------------------------	--	--	--	--

REPRODUCTIVE STATE: Clonal Vegetative Flowerbud Flower
Immature fruit Fruit Dehisced fruit Percentage in flower: 100%

CONDITION OF PLANTS: Healthy Moderate Poor Senescent

COMMENT: _____

THREATS - type, agent and supporting information:	Current impact (N-E)	Potential Impact (L-E)	Potential Threat Onset (S-L)
Eg clearing, too frequent fire, weed, disease. Refer to field manual for list of threats & agents. Specify agent where relevant. Rate current and potential threat impact: N=Nil, L=Low, M=Medium, H=High, E=Extreme Estimate time to potential impact: S=Short (<12mths), M=Medium (<5yrs), L=Long (5yrs+)			
•	_____	_____	_____
•	_____	_____	_____
•	_____	_____	_____



Threatened and Priority Flora Report Form

--	--	--	--

Please return completed form to **Species And Communities Branch DBCA**,
Locked Bag 104, BENTLEY DELIVERY CENTRE WA 6983 **OR** email to: flora.data@dbca.wa.gov.au

RECORDS: Please forward to **Flora Administrative Officer**, Species and Communities Branch.

Record entered by: _____ Sheet No.: _____ Record Entered in Database



Threatened and Priority Flora Report Form

HABITAT INFORMATION:

LANDFORM:	ROCK TYPE:	LOOSE ROCK:	SOIL TYPE:	SOIL COLOUR:	DRAINAGE:
Crest <input type="checkbox"/>	Granite <input type="checkbox"/>	(on soil surface; eg gravel, quartz fields)	Sand <input checked="" type="checkbox"/>	Red <input type="checkbox"/>	Well drained <input checked="" type="checkbox"/>
Hill <input type="checkbox"/>	Dolerite <input type="checkbox"/>		Sandy loam <input type="checkbox"/>	Brown <input checked="" type="checkbox"/>	Seasonally inundated <input type="checkbox"/>
Ridge <input type="checkbox"/>	Laterite <input type="checkbox"/>	0-10% <input type="checkbox"/>	Loam <input type="checkbox"/>	Yellow <input checked="" type="checkbox"/>	Permanently inundated <input type="checkbox"/>
Outcrop <input type="checkbox"/>	Ironstone <input type="checkbox"/>	10-30% <input type="checkbox"/>	Clay loam <input type="checkbox"/>	White <input type="checkbox"/>	Tidal <input type="checkbox"/>
Slope <input type="checkbox"/>	Limestone <input type="checkbox"/>	30-50% <input type="checkbox"/>	Light clay <input type="checkbox"/>	Grey <input type="checkbox"/>	
Flat <input type="checkbox"/>	Quartz <input type="checkbox"/>	50-100% <input type="checkbox"/>	Peat <input type="checkbox"/>	Black <input type="checkbox"/>	
Open depression <input type="checkbox"/>	Specify other: _____		Specify other: _____	Specify other: _____	
Drainage line <input type="checkbox"/>					
Closed depression <input type="checkbox"/>					
Wetland <input type="checkbox"/>					
	Specific Landform Element:				
	(Refer to field manual for additional values)				
CONDITION OF SOIL:	Dry <input type="checkbox"/>	Moist <input checked="" type="checkbox"/>	Waterlogged <input type="checkbox"/>	Inundated <input type="checkbox"/>	

VEGETATION CLASSIFICATION*:

Eg: 1. Banksia woodland (B. attenuata, B. ilicifolia); 2. Open shrubland (Hibbertia sp., Acacia spp.); 3. Isolated clumps of sedges (Mesomelaena tetragona)

1. Shrubland of Kunzea glabrescens, with Melaleuca viminea and M. preissiana
2. _____
3. _____
4. _____

ASSOCIATED SPECIES:

Viminaria juncea, Verticordia densiflora subsp. densiflora

Other (non-dominant) spp _____

* Please record up to four of the most representative vegetation layers (with up to three dominant species in each layer). Structural Formations should follow 2009 Australian Soil and Land Survey Field Handbook guidelines – refer to field manual for further information and structural formation table.

CONDITION OF HABITAT: Pristine Excellent Very good Good Degraded Completely degraded

COMMENT:

FIRE HISTORY: Last Fire: Season/Month: _____ Year: _____ Fire Intensity: High Medium Low No signs of fire

FENCING: Not required Present Replace / repair Required Length req'd: _____

ROADSIDE MARKERS: Not required Present Replace / reposition Required Quantity req'd: _____

OTHER COMMENTS: (Please include recommended management actions and/or implemented actions - include date. Also include details of additional data available, and how to locate it.)

DRF PERMIT/ LICENCE No: Note if only observing plants (i.e. no specimens or plant material is taken) then no permit/licence is required. For further information on permit and licensing requirements see the Threatened Flora and Wildlife Licensing pages on DBCA's website. Any actions carried out under licence/permit should be recorded above in the OTHER COMMENTS section.

SPECIMEN: Collectors No: _____ WA Herb. Regional Herb. District Herb. Other: _____

ATTACHED: Map Mudmap Photo GIS data Field notes Other: _____

COPY SENT TO: Regional Office District Office Other: _____

Submitter of Record: Russell Smith Role: botanist Signed: _____ Date: 14/02/2019

Please return completed form to **Species And Communities Branch DBCA**, Locked Bag 104, BENTLEY DELIVERY CENTRE WA 6983 OR email to: flora.data@dbca.wa.gov.au



Threatened and Priority Flora Report Form

Please complete as much of the form as possible, with emphasis on those sections bordered in black. For information on how to complete the form please refer to the Threatened & Priority Flora Report Form (TPRF) manual on the DBCA website at <http://dpaw.wa.gov.au> under Standard Report Forms

TAXON: _____	TPFL Pop. No.: _____
OBSERVATION DATE: ____ / ____ / ____	CONSERVATION STATUS: _____ New population <input type="checkbox"/>
OBSERVER/S: _____	PHONE: _____
ROLE: _____	ORGANISATION: _____

DESCRIPTION OF LOCATION (Provide at least nearest town/named locality, and the distance and direction to that place): _____

DBC DISTRICT: _____		LGA: _____		Reserve No.: _____	
		Land manager present: <input type="checkbox"/>			
DATUM:	COORDINATES: (If UTM coords provided, Zone is also required)	METHOD USED:			
GDA94 / MGA94 <input type="checkbox"/>	DecDegrees <input type="checkbox"/> DegMinSec <input type="checkbox"/> UTM's <input type="checkbox"/>	GPS <input type="checkbox"/>	Differential GPS <input type="checkbox"/>	Map <input type="checkbox"/>	
AGD84 / AMG84 <input type="checkbox"/>	Lat / Northing: _____	No. satellites: _____	Map used: _____		
WGS84 <input type="checkbox"/>	Long / Easting: _____	Boundary polygon captured: <input type="checkbox"/>	Map scale: _____		
Unknown <input type="checkbox"/>	ZONE: _____				
LAND TENURE:					
Nature reserve <input type="checkbox"/>	Timber reserve <input type="checkbox"/>	Private property <input type="checkbox"/>	Rail reserve <input type="checkbox"/>	Shire road reserve <input type="checkbox"/>	
National park <input type="checkbox"/>	State forest <input type="checkbox"/>	Pastoral lease <input type="checkbox"/>	MRWA road reserve <input type="checkbox"/>	Other Crown reserve <input type="checkbox"/>	
Conservation park <input type="checkbox"/>	Water reserve <input type="checkbox"/>	UCL <input type="checkbox"/>	SLK/Pole _____ to _____	Specify other: _____	

AREA ASSESSMENT: Edge survey Partial survey Full survey Area observed (m²): _____

EFFORT: Time spent surveying (minutes): _____ No. of minutes spent / 100 m²: _____

POP'N COUNT ACCURACY: Actual Extrapolation Estimate Count method: _____
(Refer to field manual for list)

WHAT COUNTED: Plants Clumps Clonal stems

TOTAL POP'N STRUCTURE:	Mature:	Juveniles:	Seedlings:	Totals:	Area of pop (m ²): _____ <small>Note: Pls record count as numbers (not percentages) for database.</small>
	Alive				
	Dead				

QUADRATS PRESENT: No. _____ Size _____ Data attached Total area of quadrats (m²): _____

Summary Quad. Totals: Alive

REPRODUCTIVE STATE:	Clonal <input type="checkbox"/>	Vegetative <input type="checkbox"/>	Flowerbud <input type="checkbox"/>	Flower <input type="checkbox"/>
	Immature fruit <input type="checkbox"/>	Fruit <input type="checkbox"/>	Dehisced fruit <input type="checkbox"/>	Percentage in flower: _____%

CONDITION OF PLANTS: Healthy Moderate Poor Senescent

COMMENT: _____

THREATS - type, agent and supporting information:	Current impact (N-E)	Potential Impact (L-E)	Potential Threat Onset (S-L)
Eg clearing, too frequent fire, weed, disease. Refer to field manual for list of threats & agents. Specify agent where relevant. Rate current and potential threat impact: N=Nil, L=Low, M=Medium, H=High, E=Extreme Estimate time to potential impact: S=Short (<12mths), M=Medium (<5yrs), L=Long (5yrs+)			
•	_____	_____	_____
•	_____	_____	_____
•	_____	_____	_____

Please return completed form to **Species And Communities Branch DBCA**,
Locked Bag 104, BENTLEY DELIVERY CENTRE WA 6983 OR email to: flora.data@dbca.wa.gov.au

RECORDS: Please forward to **Flora Administrative Officer**, Species and Communities Branch.

Record entered by: _____ Sheet No.: _____ Record Entered in Database



Threatened and Priority Flora Report Form

--	--	--	--

Please return completed form to **Species And Communities Branch DBCA**,
Locked Bag 104, BENTLEY DELIVERY CENTRE WA 6983 **OR** email to: flora.data@dbca.wa.gov.au

RECORDS: Please forward to **Flora Administrative Officer**, Species and Communities Branch.

Record entered by: _____ Sheet No.: _____ Record Entered in Database



Threatened and Priority Flora Report Form

HABITAT INFORMATION:

LANDFORM:	ROCK TYPE:	LOOSE ROCK:	SOIL TYPE:	SOIL COLOUR:	DRAINAGE:
Crest <input type="checkbox"/>	Granite <input type="checkbox"/>	(on soil surface; eg gravel, quartz fields)	Sand <input type="checkbox"/>	Red <input type="checkbox"/>	Well drained <input type="checkbox"/>
Hill <input type="checkbox"/>	Dolerite <input type="checkbox"/>		Sandy loam <input type="checkbox"/>	Brown <input type="checkbox"/>	Seasonally inundated <input type="checkbox"/>
Ridge <input type="checkbox"/>	Laterite <input type="checkbox"/>		Loam <input type="checkbox"/>	Yellow <input type="checkbox"/>	Permanently inundated <input type="checkbox"/>
Outcrop <input type="checkbox"/>	Ironstone <input type="checkbox"/>	0-10% <input type="checkbox"/>	Clay loam <input type="checkbox"/>	White <input type="checkbox"/>	Tidal <input type="checkbox"/>
Slope <input type="checkbox"/>	Limestone <input type="checkbox"/>	10-30% <input type="checkbox"/>	Light clay <input type="checkbox"/>	Grey <input type="checkbox"/>	
Flat <input type="checkbox"/>	Quartz <input type="checkbox"/>	30-50% <input type="checkbox"/>	Peat <input type="checkbox"/>	Black <input type="checkbox"/>	
Open depression <input type="checkbox"/>	Specify other: _____	50-100% <input type="checkbox"/>	Specify other: _____	Specify other: _____	
Drainage line <input type="checkbox"/>					
Closed depression <input type="checkbox"/>					
Wetland <input type="checkbox"/>					
	Specific Landform Element:				
	(Refer to field manual for additional values)				
CONDITION OF SOIL:	Dry <input type="checkbox"/>	Moist <input type="checkbox"/>	Waterlogged <input type="checkbox"/>	Inundated <input type="checkbox"/>	

VEGETATION CLASSIFICATION*:

Eg: 1. Banksia woodland (B. attenuata, B. ilicifolia);
 2. Open shrubland (Hibbertia sp., Acacia spp.);
 3. Isolated clumps of sedges (Mesomelaena tetragona)

1. _____

2. _____

3. _____

4. _____

ASSOCIATED SPECIES:

Other (non-dominant) spp _____

* Please record up to four of the most representative vegetation layers (with up to three dominant species in each layer). Structural Formations should follow 2009 Australian Soil and Land Survey Field Handbook guidelines – refer to field manual for further information and structural formation table.

CONDITION OF HABITAT: Pristine Excellent Very good Good Degraded Completely degraded

COMMENT:

FIRE HISTORY: Last Fire: Season/Month: _____ Year: _____ Fire Intensity: High Medium Low No signs of fire

FENCING: Not required Present Replace / repair Required Length req'd: _____

ROADSIDE MARKERS: Not required Present Replace / reposition Required Quantity req'd: _____

OTHER COMMENTS: (Please include recommended management actions and/or implemented actions - include date. Also include details of additional data available, and how to locate it.)

DRF PERMIT/ LICENCE No: Note if only observing plants (i.e. no specimens or plant material is taken) then no permit/licence is required. For further information on permit and licencing requirements see the Threatened Flora and Wildlife Licencing pages on DBCA's website. Any actions carried out under licence/permit should be recorded above in the OTHER COMMENTS section.

SPECIMEN: Collectors No: _____ WA Herb. Regional Herb. District Herb. Other: _____

ATTACHED: Map Mudmap Photo GIS data Field notes Other: _____

COPY SENT TO: Regional Office District Office Other: _____

Please return completed form to **Species And Communities Branch DBCA**,
 Locked Bag 104, BENTLEY DELIVERY CENTRE WA 6983 OR email to: flora.data@dbca.wa.gov.au

RECORDS: Please forward to **Flora Administrative Officer**, Species and Communities Branch.
 Record entered by: _____ Sheet No.: _____ Record Entered in Database

Please return completed form to **Species And Communities Branch** DBCA,
Locked Bag 104, BENTLEY DELIVERY CENTRE WA 6983 **OR** email to: flora.data@dbca.wa.gov.au

RECORDS: Please forward to **Flora Administrative Officer**, Species and Communities Branch.

Record entered by: _____ Sheet No.: _____ Record Entered in Database

Appendix 10. Photographs and Descriptions of Vegetation Units mapped within the Survey Area.

Vegetation sub-unit A1



Agonis flexuosa low woodland/low open woodland with isolated tall trees of *Eucalyptus gomphocephala* and *Corymbia calophylla* or *E. cornuta* or **Pinus pinaster* over *Kunzea glabrescens*, (**Acacia longifolia*) mid-height open shrubland/sparse shrubland over forbland including **Lupinus angustifolius* and grassland of **Ehrharta calycina* and **E. longifolia* on grey-brown sand/sandy loam or yellow-grey sand.

Vegetation sub-unit A2



Eucalyptus cornuta, *Agonis flexuosa* mid-height woodland with isolated tall trees of *E. gomphocephala* over forbland including **Lupinus angustifolius* and grassland of **Ehrharta calycina* and **E. longifolia* on grey-brown sand/sandy loam or yellow-grey sand.

Vegetation unit B



Eucalyptus rudis subsp. *cratyantha* or *Corymbia calophylla* mid-height woodland/open forest over *Agonis flexuosa*, *Melaleuca preissii* low open woodland with occasional *M. raphiophylla* over *Acacia saligna*, *Astartea* sp., *Melaleuca viminea* open shrubland over introduced herbs and grasses including **Ehrharta calycina* on grey-brown sandy-loam or loam.

Vegetation unit C



Corymbia calophylla mid-height woodland (sometimes with *Melaleuca raphiophylla*) over **Acacia* spp., *Hibbertia cuneiformis*, *Kunzea glabrescens*, (*Spyridium globulosum*) mid-height shrubland over **Ehrharta calycina*, **Eragrostis curvula* grassland and **Zantedeschia aethiopica* open forbland on grey-brown or yellow-brown sand.

Vegetation unit D



**Acacia* spp., *Kunzea glabrescens* tall shrubland/tall open shrubland/tall sparse shrubland (sometimes with emergent *Agonis flexuosa* or *Melaleuca preissiana*) over *Adenanthos meisneri*, *Gastrolobium praemorsum*, *Jacksonia furcellata*, *Kunzea recurva*, (*Leucopogon conostephioides*), *Melaleuca viminea*, (*Verticordia* sp., *Viminaria juncea*) low shrubland over *Loxocarya cinerea* and introduced herbs and grasses on grey or yellow-brown sand. (Revegetated mined areas and road embankments; is sometimes a tall shrubland/open shrubland dominated solely by *K. glabrescens*).

Vegetation sub-unit E1



Corymbia calophylla, (*Eucalyptus marginata*, *Nuytsia floribunda*) mid-height open forest over *Kunzea glabrescens* tall open shrubland over (*Gastrolobium praemorsum*), *Hibbertia hypericoides*, *Leucopogon parviflorus*, *Stirlingia latifolia* and *Xanthorrhoea brunonis* low shrubland and *Tetraria capillaris* and *T. octandra* isolated sedges on grey-brown or yellow brown sand.

Vegetation sub-unit E2



Corymbia calophylla and *Eucalyptus marginata* mid-height open forest/woodland over *Hibbertia cuneifolia* and *Kunzea glabrescens* tall open shrubland over **Asparagus asparagoides*, *Brachyloma preissii*, *Brachysema praemorsum* and *Xanthorrhoea brunonis* mid-height shrubland over *Dampiera linearis*, *Dichopogon capillipes*, **Hypochaeris glabra* open forbland and isolated *Lepidosperma squamatum* and *Tetraria octandra* sedges on yellow-brown or grey-brown sand.

Vegetation sub-unit E2a



Eucalyptus gomphocephala, *Corymbia calophylla* and *Eucalyptus marginata* mid-height open forest/woodland over *Agonis flexuosa* low open woodland over *Kunzea glabrescens* tall open shrubland over *Brachyloma preissii*, *Hibbertia hypericoides*, *Leucopogon racemosus* low shrubland over *Conostylis aculeata* and **Hypochaeris glabra* open forbland and isolated *Lepidosperma squamatum* and *Tetraria octandra* sedges on yellow-brown or grey-brown sand. (Completely degraded - Degraded)

Vegetation sub-unit E3



Agonis flexuosa low woodland with emergent **Pinus pinaster* and scattered *Eucalyptus marginata* or *Corymbia calophylla*, *Nuytsia floribunda* mid-height trees over **Acacia longifolia*, *Kunzea glabrescens* tall shrubland over **Asparagus asparagoides* *Pteridium esculentum* and *Conostylis aculeata* open forbland on grey-brown sand.

Vegetation sub-unit E4



Corymbia calophylla, (*Eucalyptus marginata*) mid-height open forest over *Agonis flexuosa*, *Banksia grandis* low woodland over *Kunzea glabrescens* tall open shrubland over *Acacia alata*, *Grevillea vestita*, *Hakea varia*, *Hibbertia cuneiformis*, *Leucopogon propinquus*, *Melaleuca incana* mid-height shrubland over **Asparagus asparagoides*, *Brachysema praemorsum*, *Hardenbergia comptoniana* creepers over a variable open forbland including *Anigozanthos flavidus*, *Dichopogon capillipes*, *Lomandra micrantha*, *Opercularia hispidula*, **Oxalis glabra*, **O. pes-caprae*, **Romulea rosea* on grey-brown loamy sand.

Vegetation unit F



Melaleuca preissiana low open forest/low woodland over *Acacia flagelliformis*, *Astartea scoparia*, *Melaleuca viminea*, *M. osullivanii* open mid-height shrubland over *Baumea juncea* open sedgeland on grey sand over clay.

Vegetation unit G



Eucalyptus gomphocephala and occasional *E. rudis* mid-height open forest/woodland over *Agonis flexuosa* Low woodland with *Melaleuca raphiophylla* and *Casuarina obesa* in damp areas over *Melaleuca viminea*, *Melaleuca teretifolia* and *Calothamnus quadrifidus* subsp. *teretifolia* mid/tall height shrubland over an introduced grassland of **Avena barbata*, **Ehrharta calycina* and **E. longiflora* and a herbland dominated by **Trifolium* spp., *Ursinia anthemoides*, and *Oxalis glabra*. (Degraded)